

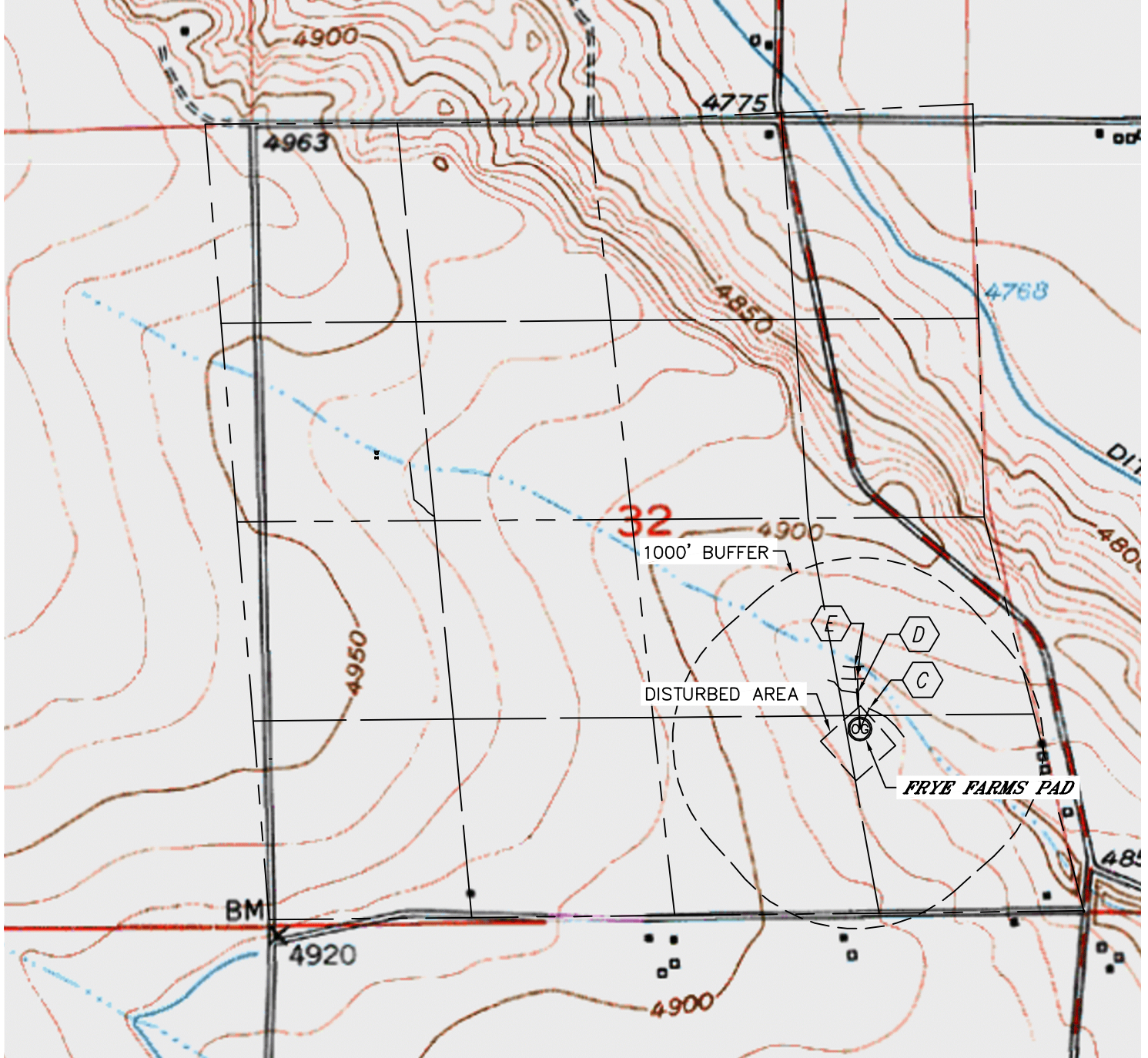





Lat40°, Inc. 1635 Foxtrail Drive, Suite 325 Loveland, CO 970-776-3321

# HYDROLOGY MAP

FRYE FARMS 6-6-32, 6-8-32, 7-5-32, 7-7-32,  
7-9-32, 8-6-32, 8-8-32, 9-5-32, 9-7-32

SECTION: 32  
TOWNSHIP: 6N  
RANGE: 67W



-  WET AREA 153' NE
-  DITCH 246' N
-  BARROW DITCH 339' & 419' N

