

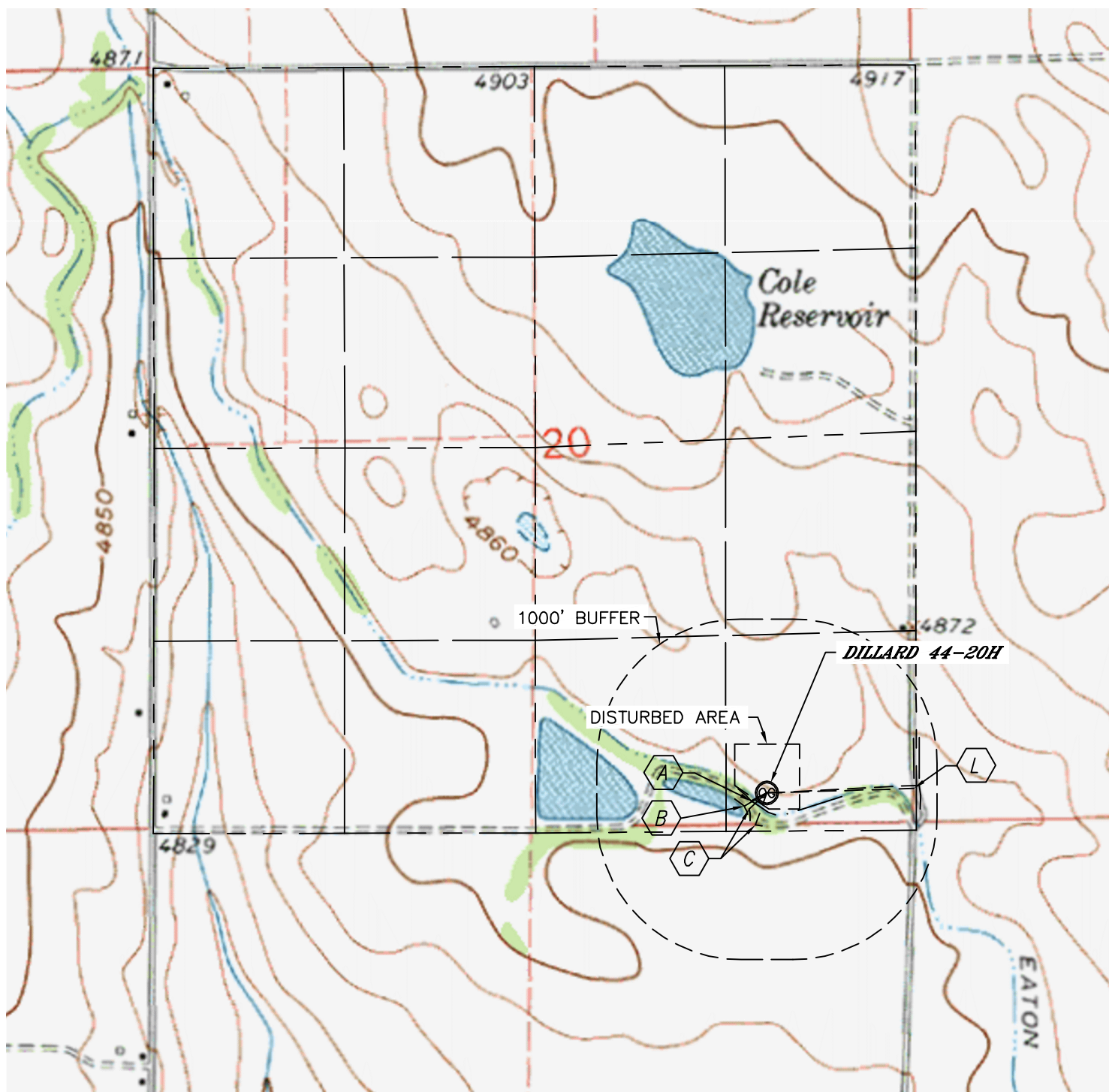






Lat40°, Inc. 1635 Foxtrail Drive, Suite 325 Loveland, CO 970-776-3321

HYDROLOGY MAP

DILLARD 44-20H

SECTION: 20
TOWNSHIP: 7N
RANGE: 64W



-  CANAL 106' SW
-  DITCH 166' SW, 235' SW
-  POND 183' SW
-  BARROW DITCH 1019' & 1058' NE

