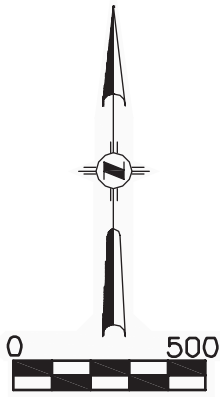


T 8 N




2A ATTACHMENT
5



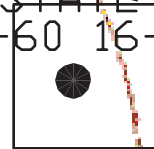
4917

WELD CO., COLORADO

STATE
#8-60 16-2H



STATE
#8-60 16-1H



R 60 W

**STATE
8-60 16-3H
REFERENCE AREA**

CENTER OF REFERENCE AREA

LATITUDE (NAD 83)

NORTH 40.667427 DEG.

LONGITUDE (NAD 83)

WEST 104.098499 DEG.

REFERENCE AREA

3.2± ACRES

(DO NOT DISTURB)

**STATE OF
COLORADO**

**QUADRANGLE
KEOTA**

4910

16



RIFFIN & ASSOCIATES, INC.
1414 ELK ST., ROCK SPRINGS, WY 82901

(307) 362-5028

DRAWN: 11/28/11 - JMB

SCALE: 1" = 500'

REVISED: NA

DRG JOB No. 18946

EXHIBIT 4B

REFERENCE AREA MAP

CHESAPEAKE ENERGY, LLC.

STATE 8-60 16-3H

SECTION 16, T8N, R60W

PROPOSED ACCESS - - - - -

EXISTING ROAD —————