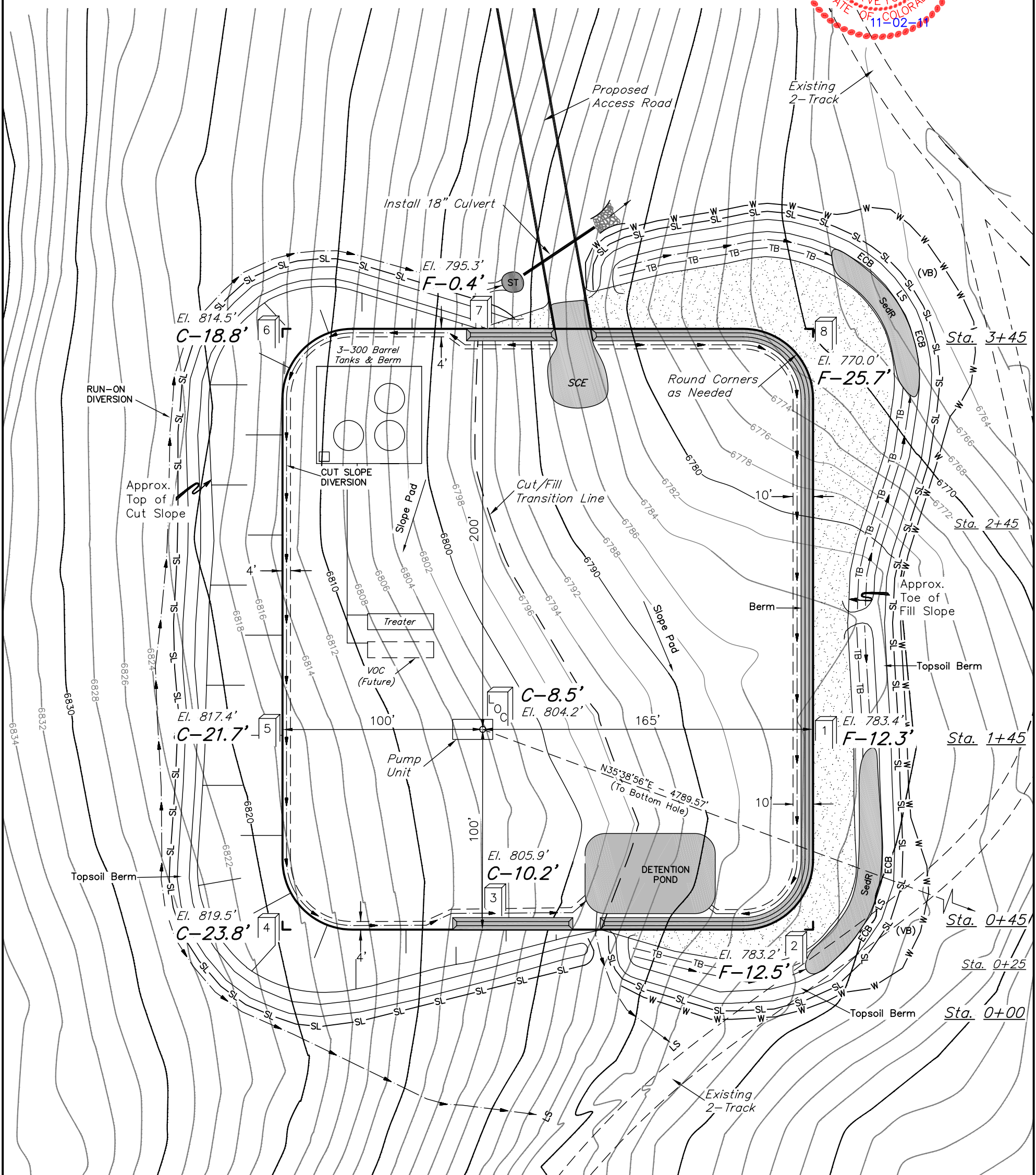

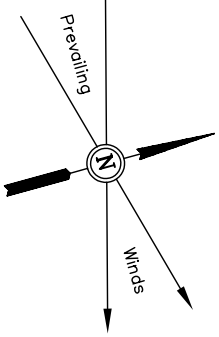


SWEPI LP

CONSTRUCTION LAYOUT FOR
HERRING DRAW #1-33
SECTION 33, T5N, R90W, 6th. P.M.
1143' FNL 914' FWL

FIGURE #1

SCALE: 1" = 50'
DATE: 07-11-11
DRAWN BY: J.I.
REV.: 11-02-11



- SWMP LEGEND:**
- ECB - EROSION CONTROL BLANKET
 - LS - LEVEL SPREADER
 - SCE - STABILIZED CONSTRUCTION ENTRANCE
 - SedR - SEDIMENT RESERVOIR
 - SL - SLASH
 - TB - TOE BERM
 - VB - VEGETATED BUFFER
 - W - WATTLE

Elev. Ungraded Ground At Loc. Stake = 6804.2'
FINISHED GRADE ELEV. AT LOC. STAKE = 6795.9'

UINTAH ENGINEERING & LAND SURVEYING
85 So. 200 East * Vernal, Utah 84078 * (435) 789-1017

SWEPI LP

CONSTRUCTION LAYOUT CROSS SECTIONS FOR

HERRING DRAW #1-33

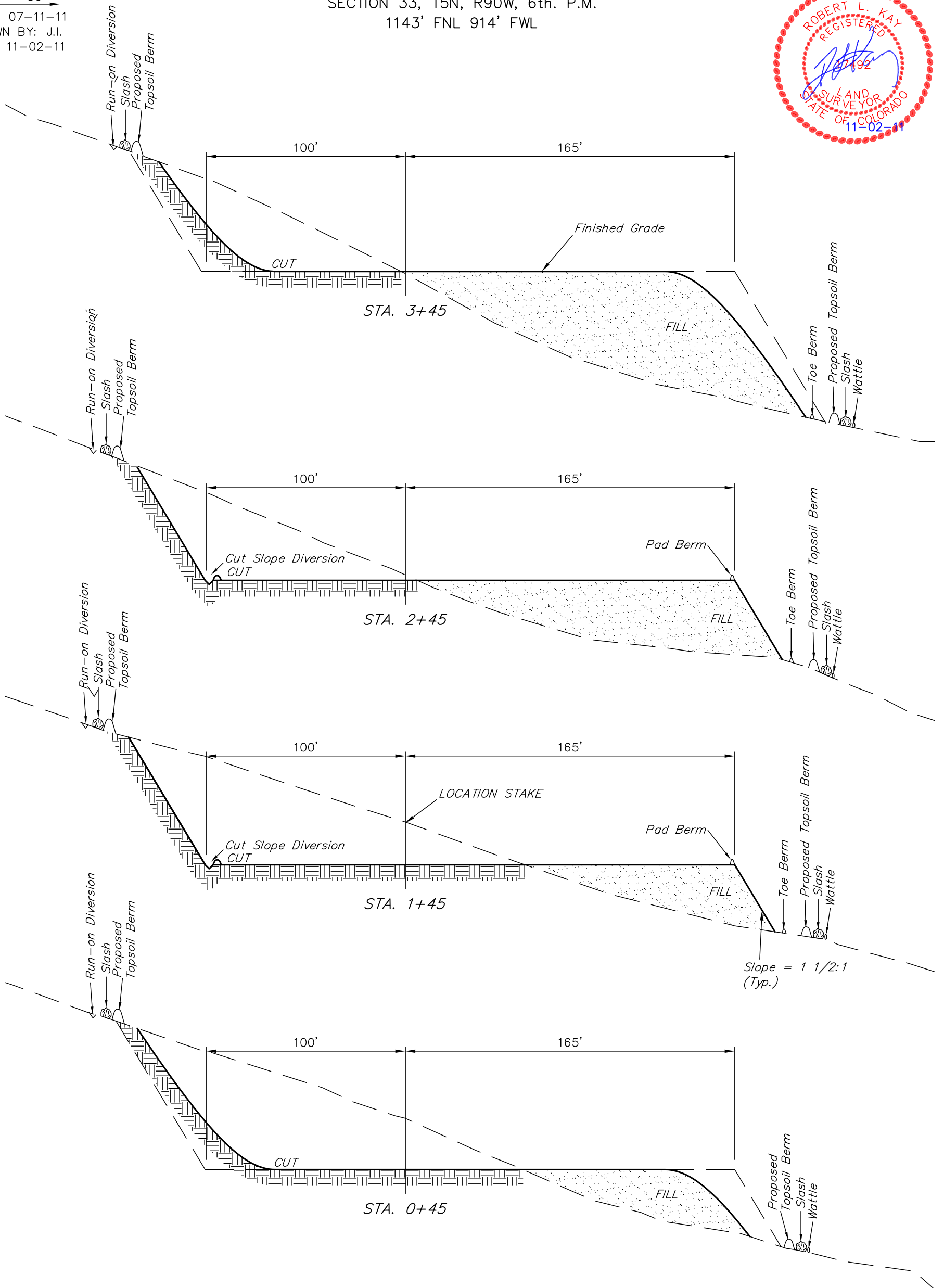
SECTION 33, T5N, R90W, 6th. P.M.

1143' FNL 914' FWL

FIGURE #2

1" = 20'
X-Section Scale
1" = 50'

DATE: 07-11-11
DRAWN BY: J.I.
REV.: 11-02-11



NOTE:
Topsoil should not be Stripped Below Finished Grade on Substructure Area.

* NOTE:
FILL QUANTITY INCLUDES 5% FOR COMPACTION

APPROXIMATE YARDAGES

(6") Topsoil Stripping	=	2,130 Cu. Yds.
Remaining Location	=	19,610 Cu. Yds.
TOTAL CUT	=	21,740 CU.YDS.
FILL	=	19,610 CU.YDS.

EXCESS MATERIAL	=	2,130 Cu. Yds.
Topsoil	=	2,130 Cu. Yds.
EXCESS UNBALANCE	=	0 Cu. Yds.
(After Interim Rehabilitation)		

<u>APPROXIMATE ACREAGES</u>	
WELL SITE DISTURBANCE	= ± 2.759 ACRES
ACCESS ROAD DISTURBANCE	= ± 4.417 ACRES
TOTAL	= ± 7.176 ACRES

UINTAH ENGINEERING & LAND SURVEYING
85 So. 200 East * Vernal, Utah 84078 * (435) 789-1017