
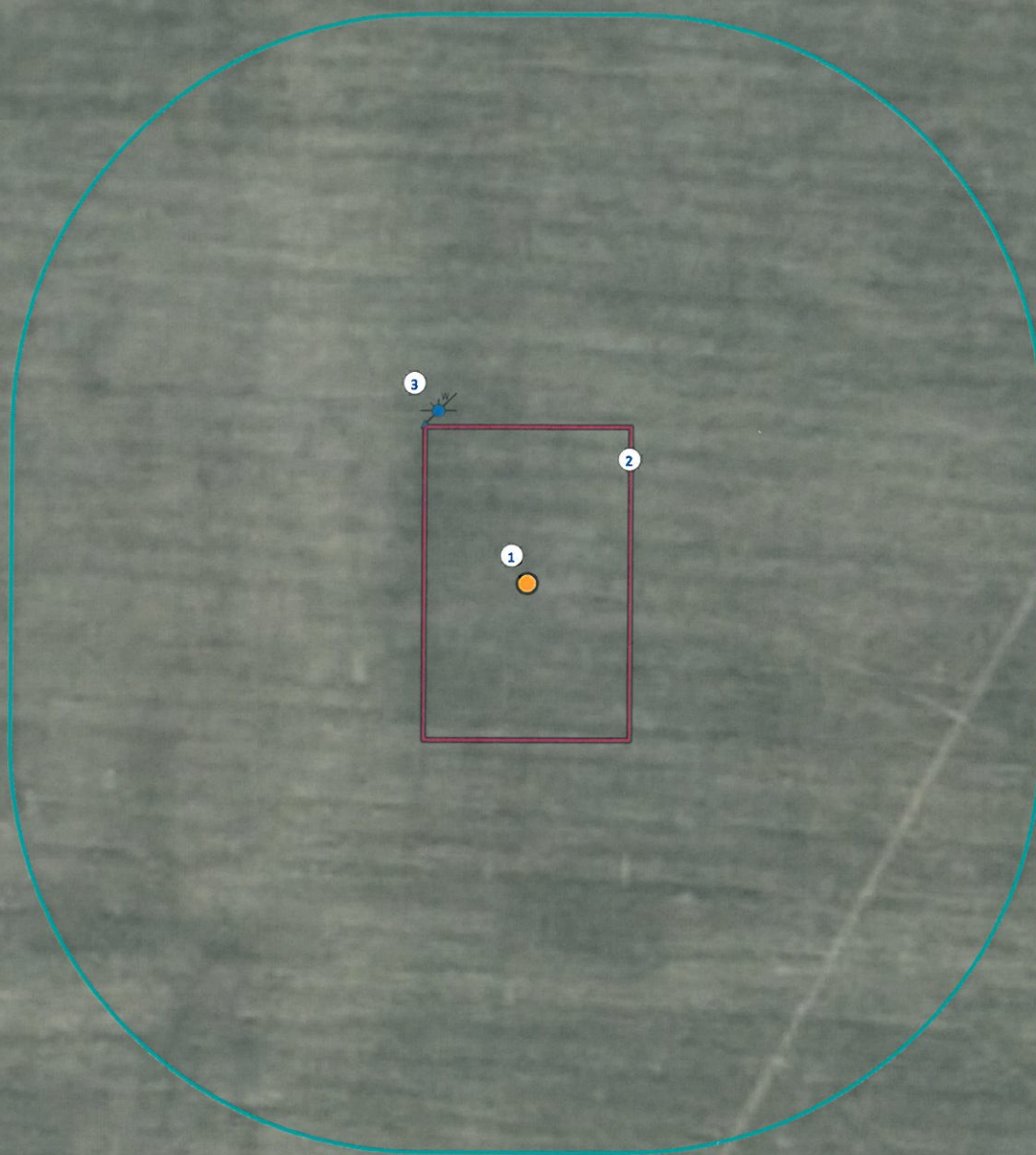


# Location Drawing

## DEXTER 1-30


### Vertical Well Pad

SW¼ SE¼ SECTION 30, TOWNSHIP 2 NORTH, RANGE 46 WEST OF THE 6TH PRINCIPAL MERIDIAN



1. Proposed well DEXTER 1-30.
2. Operational Disturbance Area.
3. Water Well (Permit #8802) is ±190' NW (does not exist in this location per field verify).

#### Legend

 Proposed Well

 Disturbance Area

 Water Well

 400' Radius

#### Reference Location

\*\* All Measurements are Made from  
Reference Well DEXTER 1-30 \*\*

Lat: 40.105643° Long: -102.557024° (NAD83)  
Elevation: 3958 Feet

Surface Use: Irrigated Crop

Use our resources to find yours!  
[www.petro-fs.com](http://www.petro-fs.com)  
(303) 928-7128

Field Date: 11/29/2011  
Drafting Date: 12/08/2011  
Drafter: KLM  
Checked By: BHF

#### Data Sources:

- Aerial courtesy of NAIP (2009)  
- Water Well data courtesy of CDOWR

Prepared for:

**PETRON  
DEVELOPMENT  
COMPANY**

