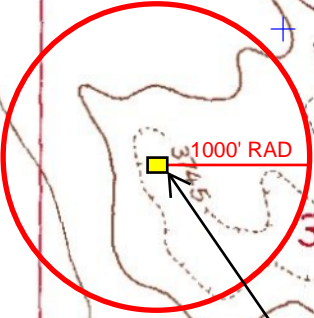


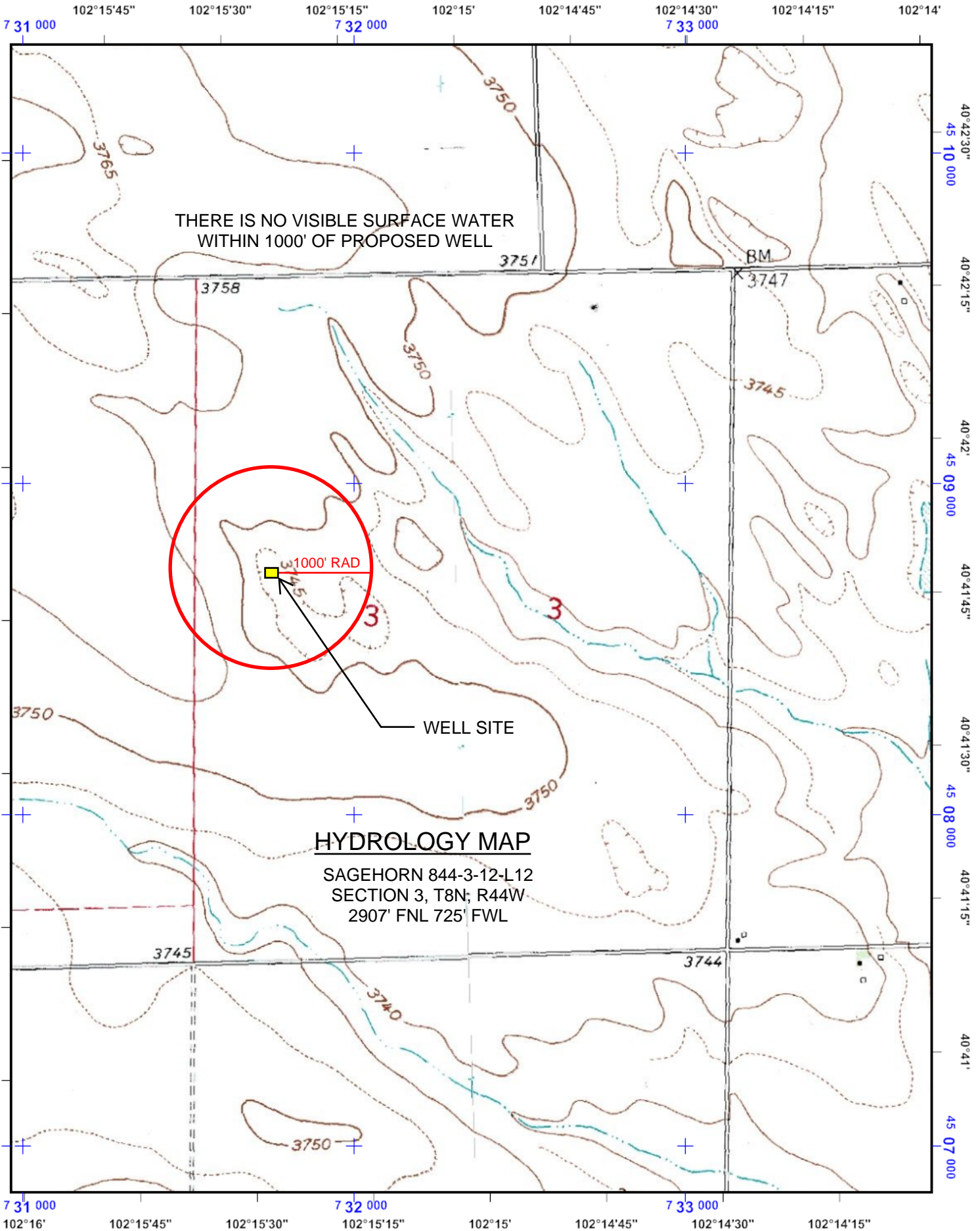
THERE IS NO VISIBLE SURFACE WATER
WITHIN 1000' OF PROPOSED WELL



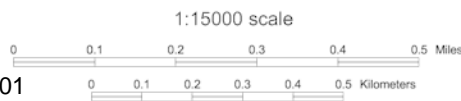
WELL SITE

HYDROLOGY MAP

SAGEHORN 844-3-12-L12
SECTION 3, T8N; R44W
2907' FNL 725' FWL



prepared by: RUBINO SURVEYING
3312 AIRPORT ROAD
BOULDER, COLORADO 80301
(303) 464-9515



BLACK RAVEN ENERGY, INC.
1313 17TH STREET, SUITE 350
DENVER, COLORADO 80202
(303) 308-1330