









Legend

-  DC-11 Well Pad
-  Existing Well Pads
-  1,000 Foot Hydrology Buffer
-  Lake/Pond
-  Playa
-  Swamp/Marsh
-  Stream/River: Perennial
-  Stream: Intermittent

0 0.05 0.1 0.2
Miles



1:10,000

DC-11 Well Pad

Hydrology Map

Date: 11/30/2011

Name: DC-11 Hydrology Map.mxd