Project: Mesa
Site: NW Sec 36-T6S-R97W
Well: Puckett 11C-36D
Wellbore: DD
Design: DD

PDC ENERGY

WELL DETAILS: Puckett 11C-36D

Ground Level: 8375.0

+N/-S	+E/-W	Northing	Easting	Latitude	Longitude	Slot
0.0	0.0	1612650.58	2245183.23	39.484994	-108.174722	

T M

Azimuths to True North
Magnetic North: 10.56°

Magnetic Field
Strength: 52307.2snT
Dip Angle: 65.72°
Date: 05/27/2010
Model: IGRF2010-14

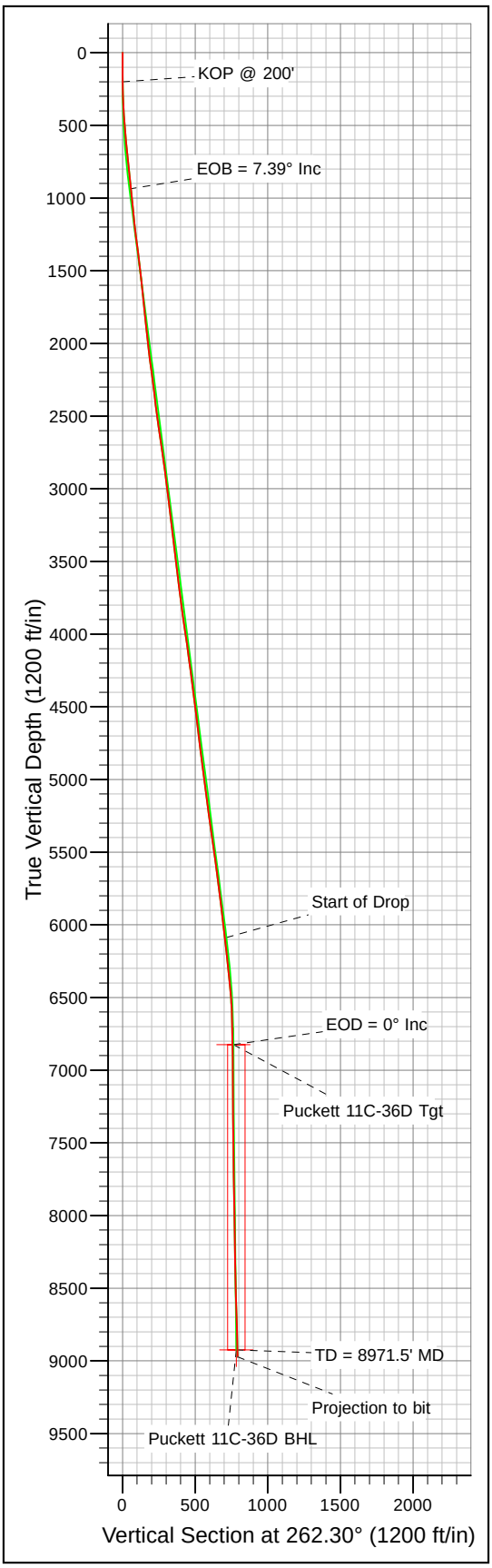

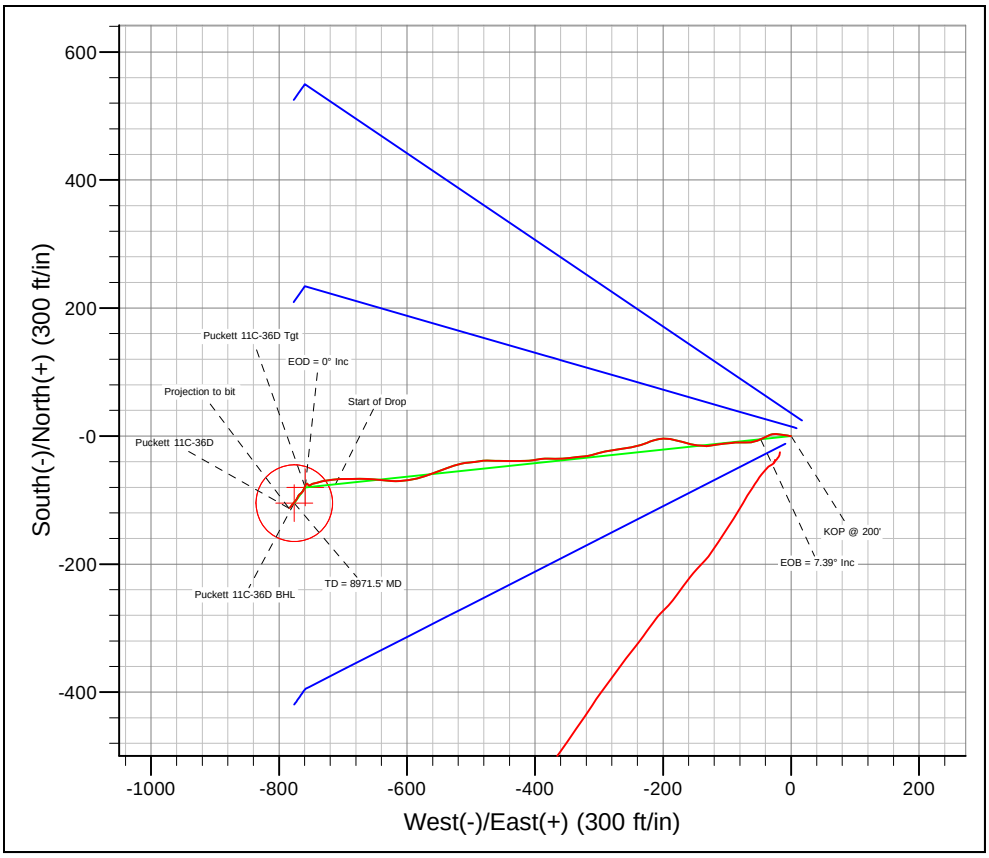

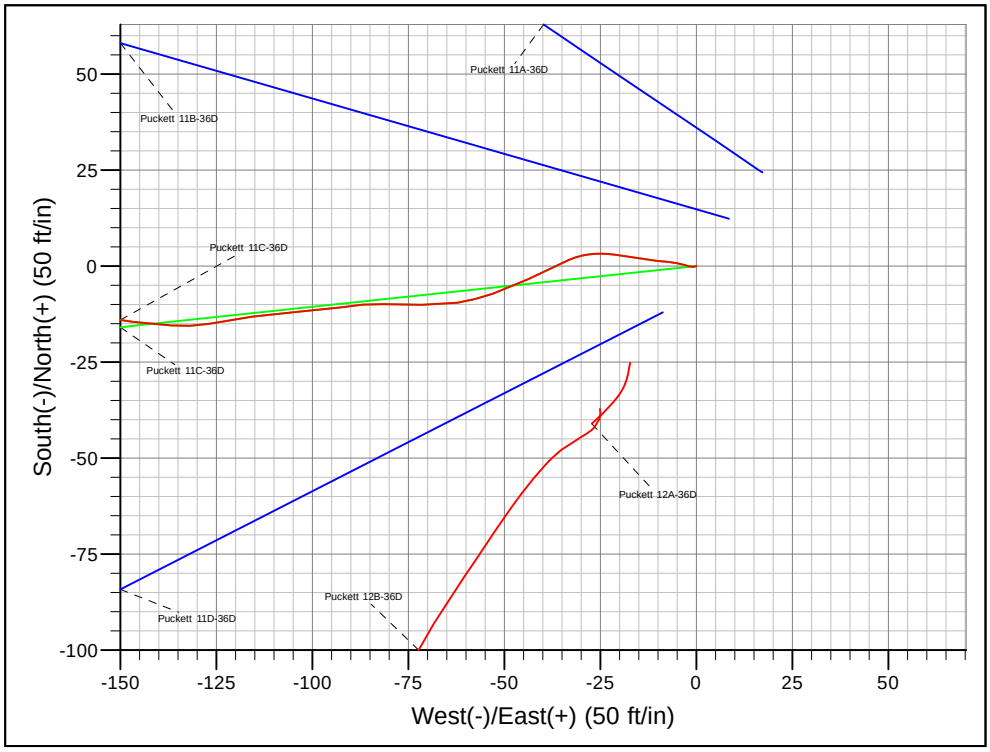

PHOENIX TECHNOLOGY SERVICES

Survey: Survey #1 (Puckett 11C-36D/DD)

Created By: Jon Schweigert Date: 8:50, May 09 2011
Checked: _____ Date: _____
Reviewed: _____ Date: _____
Approved: _____ Date: _____