

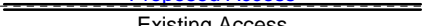
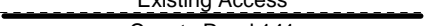



**Whiting Oil & Gas Corporation**  
Twomile 15-1033 Hydrology Map  
Section 15, T11N-R57W  
Weld County, Colorado  
Scale 1" = 500'

-  Proposed Well
-  Proposed Access
-  Existing Access
-  County Road 141
-  Mapped Drainage Feature

