J-W WIRELINE COMPANY

GAMMA RAY CCL
CEMENT BOND VDL

Company BONANZA CREEK ENERGY OPERATING COMPANY
Well STATE WHITETAIL 14-11-36HZ
Field WILDCAT
County WELD
State COLO

Company BONANZA CREEK ENERGY OPERATING COMPANY
Well STATE WHITETAIL 14-11-36HZ
Field WILDCAT
County WELD State COLO

Location: API # : 05-123-32457-00
SWSW
SEC 36 TWP 6N RGE 62W

Other Services

Permanent Datum
Log Measured From GL
Drilling Measured From
Elevation

Elevation
K.B.
D.F.
G.L.

Date	OCT-21-2011		
Run Number	ONE		
Depth Driller			
Depth Logger	5580		
Bottom Logged Interval	5580		
Top Log Interval	SURFACE		
Open Hole Size			
Type Fluid	WATER		
Density / Viscosity			
Max. Recorded Temp.			
Estimated Cement Top			
Time Well Ready			
Time Logger on Bottom			
Equipment Number	2833		
Location	STERLING		
Recorded By	KYLE GIRDLER		
Witnessed By	KURT DODGE		

Borehole Record				Tubing Record			
Run Number	Bit	From	To	Size	Weight	From	To

Casing Record	Size	Wgt/Ft	Top	Bottom
Surface String				
Prot. String				
Production String	7			
Liner				

<<< Fold Here >>>

All interpretations are opinions based on inferences from electrical or other measurements and we cannot and do not guarantee the accuracy or correctness of any interpretation, and we shall not, except in the case of gross or willful negligence on our part, be liable or responsible for any loss, costs, damages, or expenses incurred or sustained by anyone resulting from any interpretation made by any of our officers, agents or employees. These interpretations are also subject to our general terms and conditions set out in our current Price Schedule.

Comments

THANK YOU FOR USING J-W WIRELINE

Database File:	bonanza creek log hz.db
Dataset Pathname:	pass4
Presentation Format:	scbl_dr
Dataset Creation:	Fri Oct 21 14:09:43 2011 by Log Std Casedhole 07122
Charted by:	Depth in Feet scaled 1:240

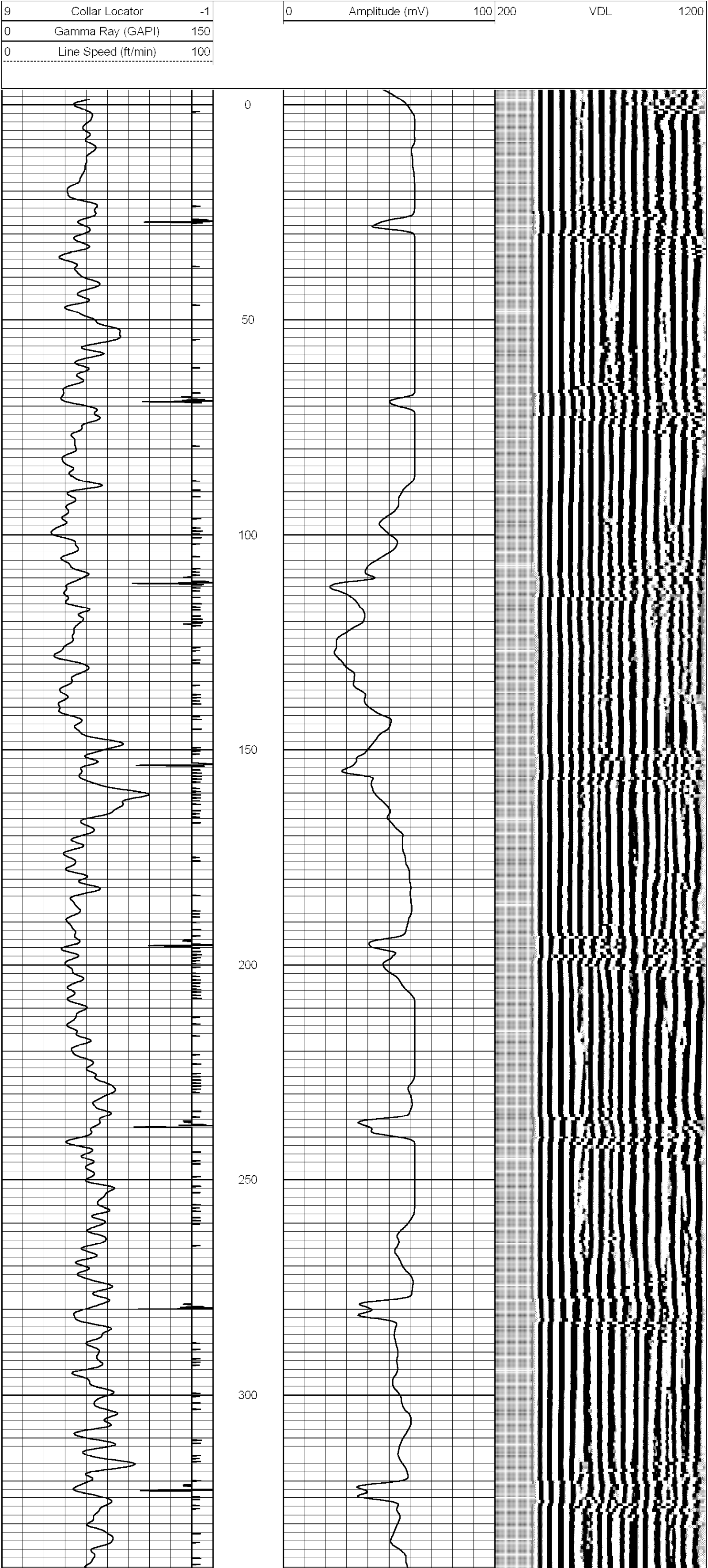

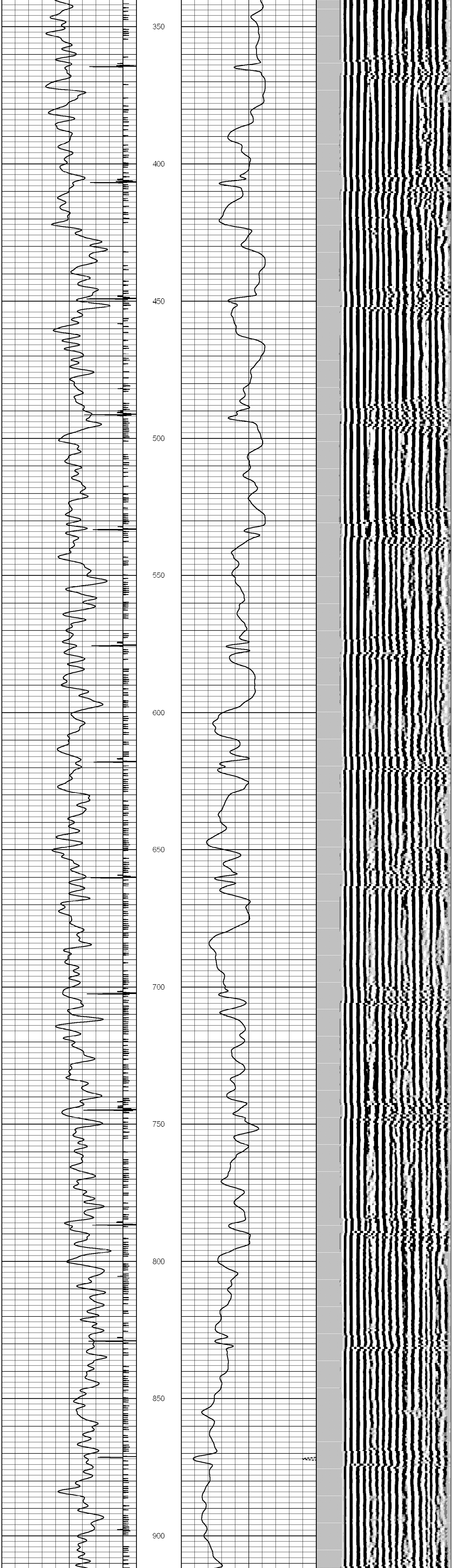

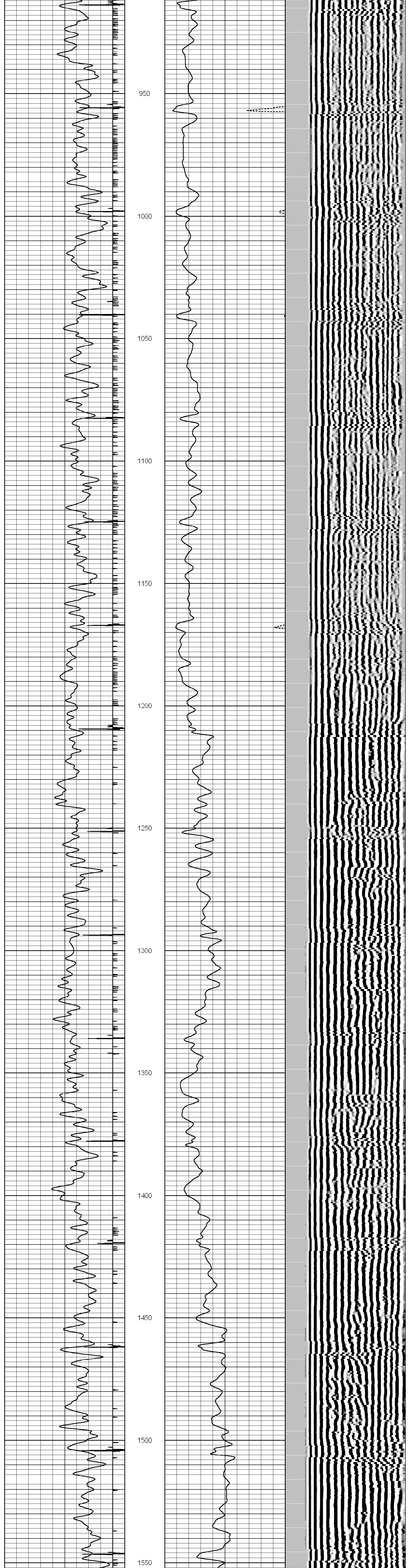

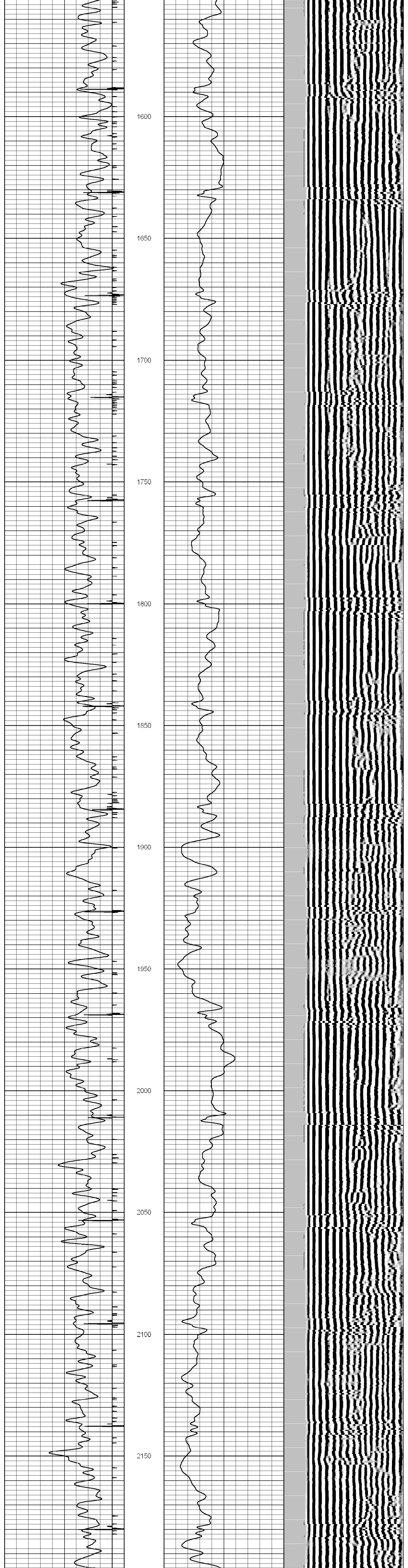

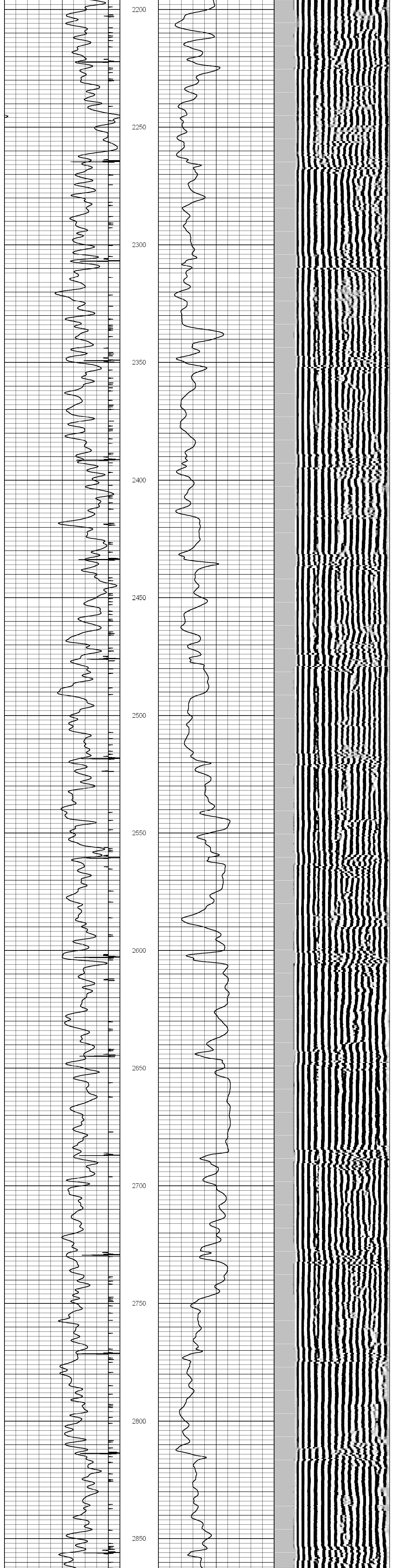

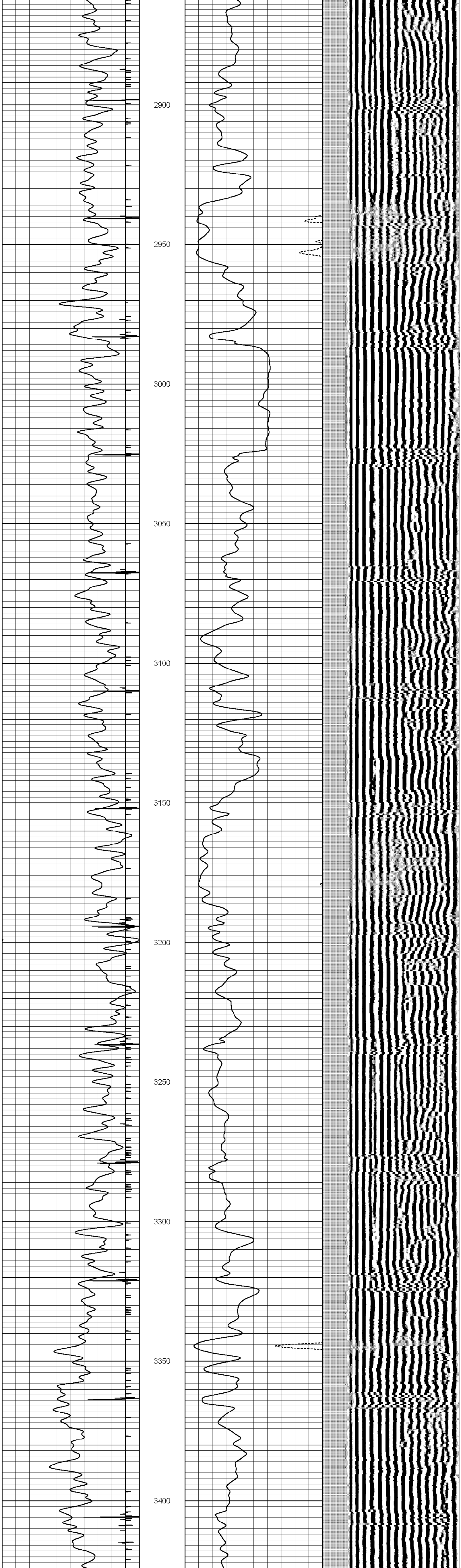

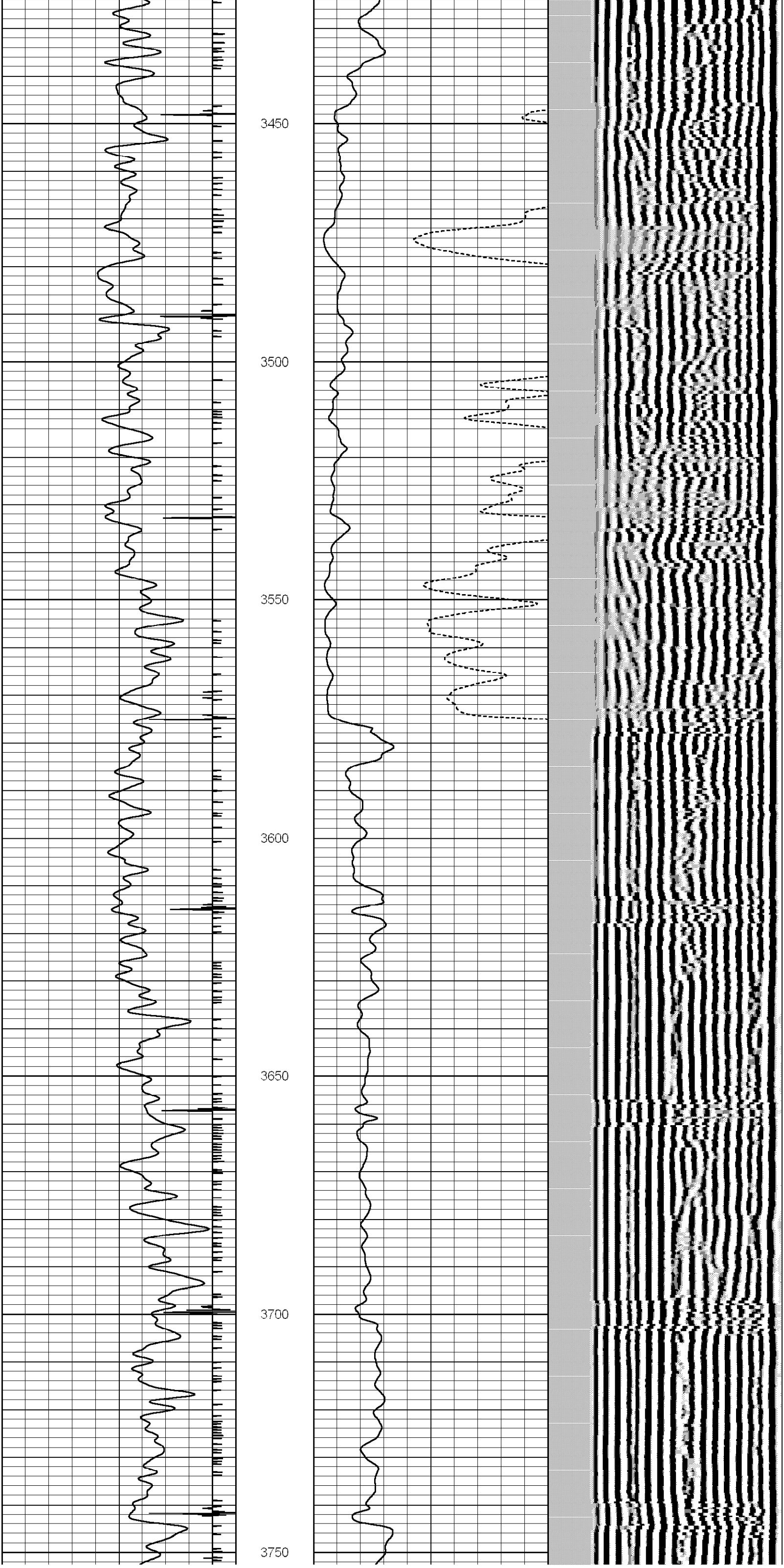

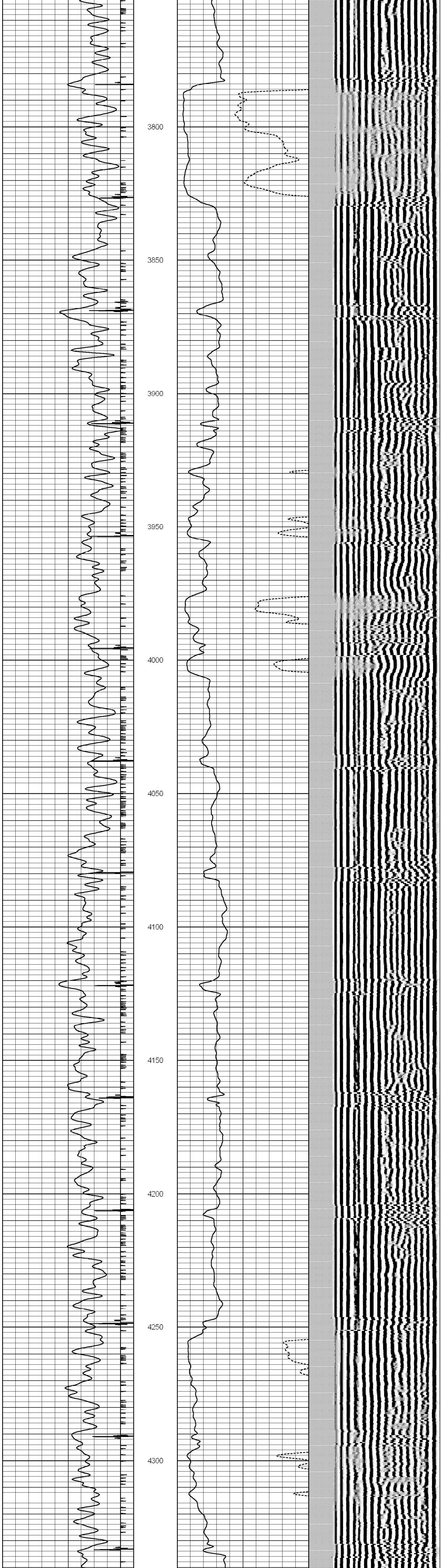
3800
3850
3900
3950
4000
4050
4100
4150
4200
4250
4300

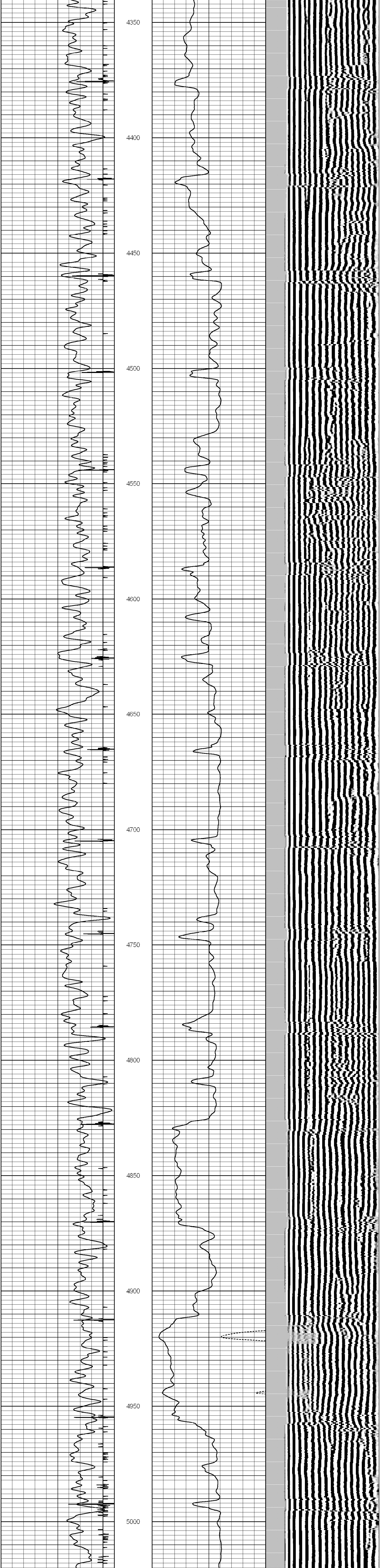
4350
4400
4450
4500
4550
4600
4650
4700
4750
4800
4850
4900
4950
5000

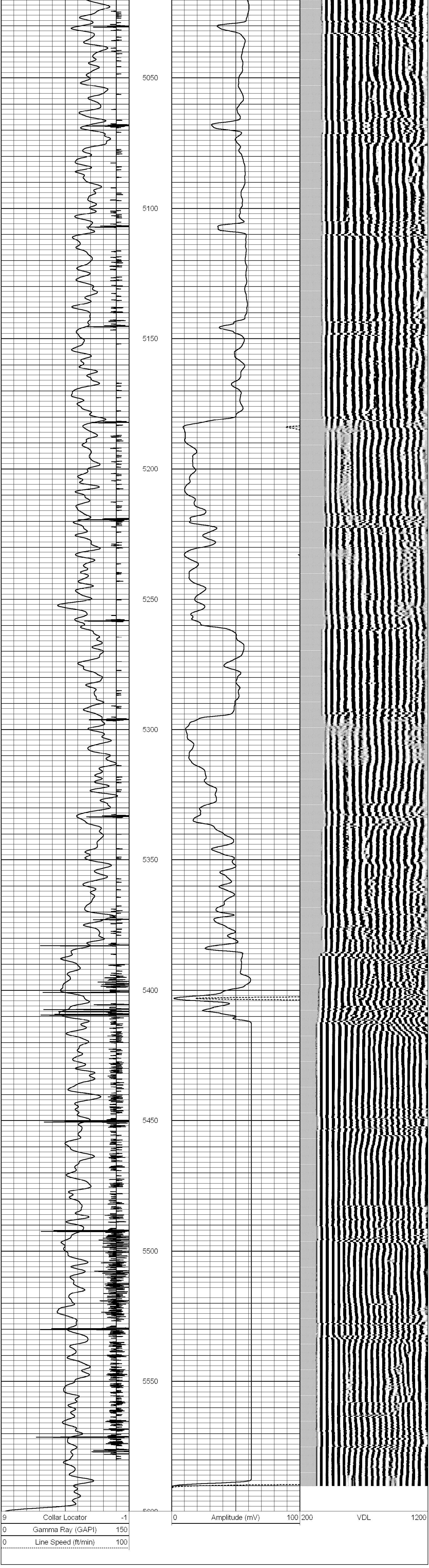
5050
5100
5150
5200
5250
5300
5350
5400
5450
5500
5550
9 Collar Locator -1
0 Gamma Ray (GAPI) 150
0 Line Speed (ft/min) 100
0 Amplitude (mV) 100
200 VDL 1200