





LOCATION PHOTOS

Slick Rock 19-14-7-60 Pad Lot 4 Sec. 19 Twn. 7N Rng. 60W 6th PM Lat: 40.55341 Long: -104.14245	Carrizo Oil & Gas, Inc Weld County, CO Date of Pictures: 11/4/2011
	
PAD NORTH	PAD EAST
	
PAD SOUTH	PAD WEST



GEOSURV Inc. 520 Stacy CT Suite B Lafayette CO 80026 ph 303 666 0379 fx 303 665 6320

G:\GEOSURV\WeldzNorth\Carrizo 110004\Wellplats\Slick Rock 19-7-60\SlickRock 19-30 t7 r60 11-4-11\Slick Rock 19-14-7-60 Pad Photos.docx 11/11/2011 1:03:00 PM