










LOCATION DRAWING  
GRIGSBY AC19-62HN, PC AC30-73HN

[illegible]

## (MEASURED FROM THE GRIGSBY AC19-62HN)

- |                                                                                       |                                                          |                                                                                       |                                                   |
|---------------------------------------------------------------------------------------|----------------------------------------------------------|---------------------------------------------------------------------------------------|---------------------------------------------------|
|  A | TOP OF DRAINAGE 109' SW, 134' S                          |  F | BARROW DITCH 236' N, 267' N                       |
|  B | WET AREA 570' SW                                         |  G | PUBLIC ROAD (CR 78) 240' N<br>PRIVATE ROAD 250' E |
|  C | POND 660' SW                                             |  H | OVERHEAD UTILITY 278' E                           |
|  D | FENCE 224' N, 279' E                                     |  I | 2-TRACK FIELD ROAD 98' NW                         |
|  E | FIBER OPTIC MARKER 315' NE,<br>347' SE, 362' NE, 405' NE |                                                                                       |                                                   |

NEAREST: BUILDING 1604' SE, PUBLIC ROAD 240' N (CR 78),  
ABOVE GROUND UTILITY 278' E, RAILROAD 5280'+, PROPERTY LINE 246' E

