Project: Weld County Colorado (NAD 83)
Site: Sec. 25, T4N, R66W
Well: Roy K25-64-1HN
Wellbore: Plan A - Rev 0 (PERMITTING PLAN ONLY)
Design: Plan A - Rev 0 Proposal

Noble Energy

HALLIBURTON
Sperry Drilling

SECTION DETAILS

Sec	MD	Inc	Azi	TVD	+N/-S	+E/-W	Dleg	TFace	VSect	Target
1	0.0	0.00	0.00	0.0	0.0	0.0	0.00	0.00	0.0	
2	1750.0	0.00	0.00	1750.0	0.0	0.0	0.00	0.00	0.0	
3	2349.8	15.00	0.00	2343.0	78.1	0.0	2.50	0.00	4.7	
4	3547.5	15.00	0.00	3499.9	387.9	0.0	0.00	0.00	23.2	
5	4147.3	0.00	0.00	4092.9	466.0	0.0	2.50	180.00	27.9	
6	6364.8	0.00	0.00	6310.4	466.0	0.0	0.00	0.00	27.9	
7	7427.3	85.00	267.51	7023.8	437.6	-653.2	8.00	267.51	678.2	
8	7502.3	85.00	267.51	7030.4	434.4	-727.8	0.00	0.00	752.5	
9	7564.8	90.00	267.51	7033.1	431.6	-790.2	8.00	0.00	814.6	
10	11286.8	90.00	267.52	7033.0	270.3	-4508.7	0.00	73.83	4516.7	Roy K25-64-1HN_Plan A - Rev 0_BHL Tgt-

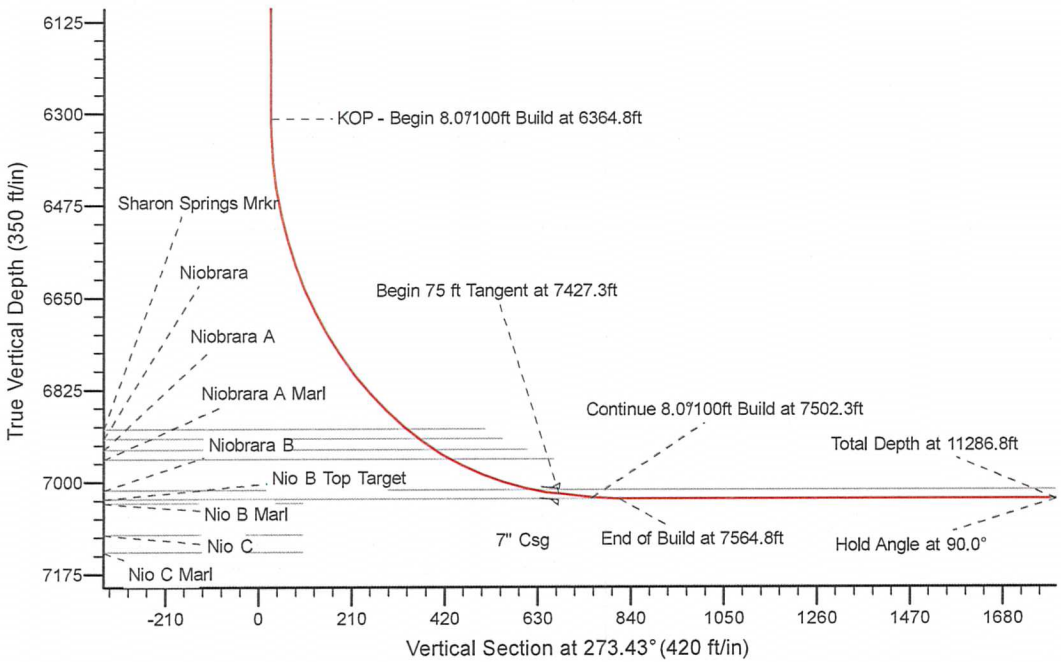

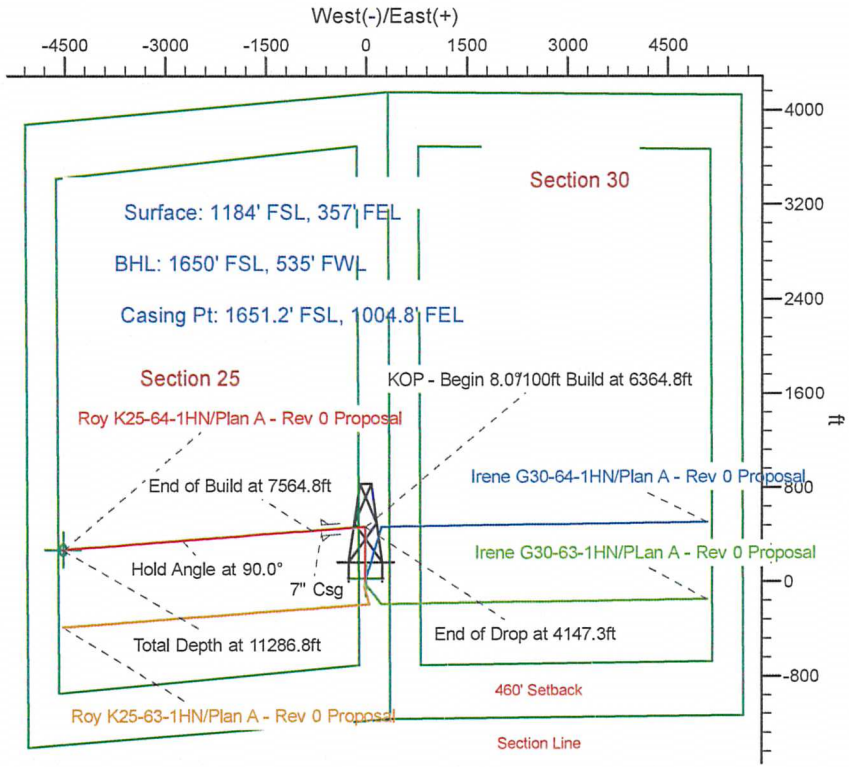

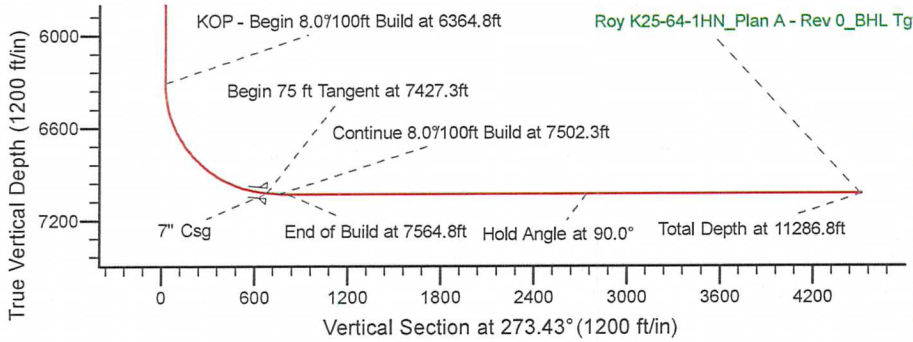



WELL DETAILS: Roy K25-64-1HN(NAD83 Geodetic System)

Ground Level: 4802.0

Northing	Easting	Latitude	Longitude
410141.62	981005.14	40° 16' 45.984 N	104° 43' 0.480 W

Plan: Plan A - Rev 0 Proposal (Roy K25-64-1HN/Plan A - Rev 0 (PERMITTING PLAN ONLY))

Created By: Erasmo Mendoza Date: 18:19, October 19 2011