



CEMENT BOND LOG

Mesa Wireline

Company	ENCANA OIL & GAS (USA)		
Well	KIMBALL MOUNTAIN DH02-6 B07 799 (B07)		
Field	GASAWAY		
County	GARFIELD		
State	COLORADO		
Company ENCANA OIL & GAS (USA)		Other Services	
Well KIMBALL MOUNTAIN DH02-6 B07 799 (B07)		NONE	
Field GASAWAY			
County GARFIELD		State COLORADO	
Location:	API #: 0504520007010000		
SHL: NWNE SEC 7 T7S R99W			
BHL: SEC 6 T7S 99W			
SEC: 07 TWP: 07S RGE: 99W			
Permanent Datum	GROUND LEVEL	Elevation	6649'
Log Measured From	KELLY BUSHING = 22 FT	K.B. 6671'	
Drilling Measured From	KELLY BUSHING	D.F. 6670'	
		G.L. 6649'	

Date	18 JAN 2011						
Run Number	ONE						
Depth Driller	13024'						
Depth Logger	7738'						
Bottom Logged Interval	7738'						
Top Log Interval	SURFACE						
Open Hole Size	N/A						
Type Fluid	WATER						
Density / Viscosity	~8.34#						
Max. Recorded Temp.	226 DEG F						
Estimated Cement Top	2650'						
Time Well Ready	N/A						
Time Logger on Bottom	N/A						
Equipment Number	ST0302 / RBT02						
Location	GRAND JUNCTION						
Recorded By	D. SOLIS						
Witnessed By	H. VALDEZ						
Borehole Record				Tubing Record			
Run Number	Bit	From	To	Size	Weight	From	To
N/A				N/A			
Casing Record	Size	Wgt/Lt		Top		Bottom	
Surface String	10.75"	40.5#		SURFACE		1829'	
Prot. String	7.625"	29.7#		SURFACE		6331'	
Production String	5.5"	20.0#		SURFACE		6279'	
Liner	4.5"	13.5#		6279'		12985'	

<<< Fold Here >>>

All interpretations are opinions based on inferences from electrical or other measurements and we cannot and do not guarantee the accuracy or correctness of any interpretation, and we shall not, except in the case of gross or willful negligence on our part, be liable or responsible for any loss, costs, damages, or expenses incurred or sustained by anyone resulting from any interpretation made by any of our officers, agents or employees. These interpretations are also subject to our general terms and conditions set out in our current Price Schedule.

Comments

RBT-GR-TEMP RAN IN COMBINATION.
NO LOGS AVAILABLE TO CORRELATE WITH.
5.5" PIPE CHANGES TO 4.5" PIPE VIA CROSS-OVER AT 6279'.
AVERAGE TVD IS 7347'.

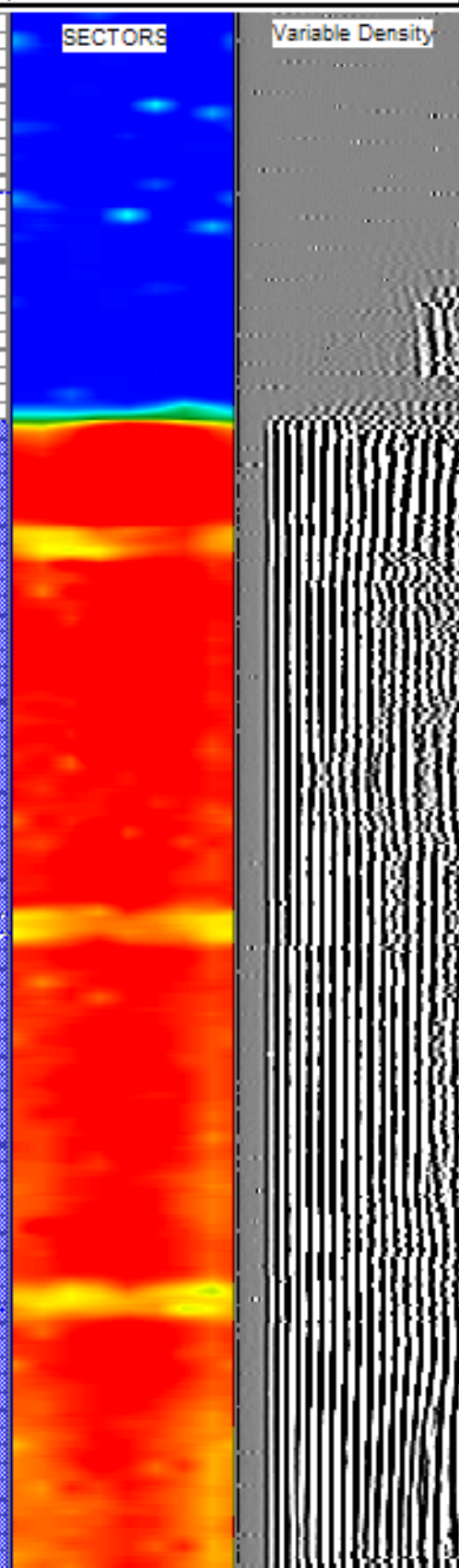
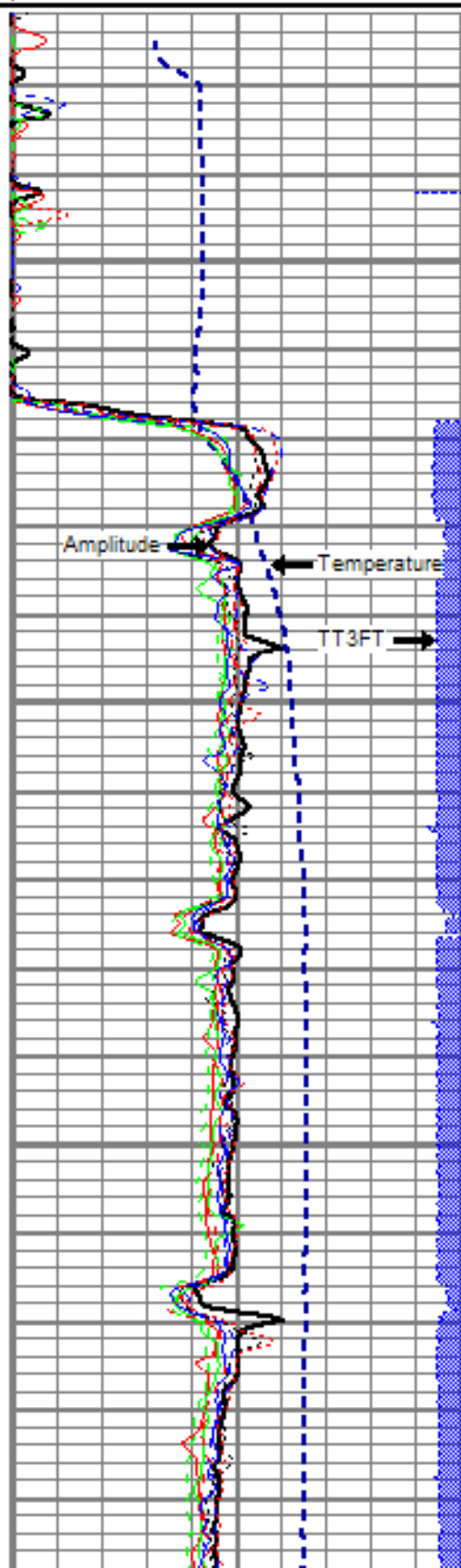

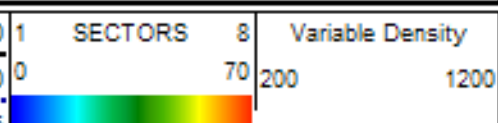
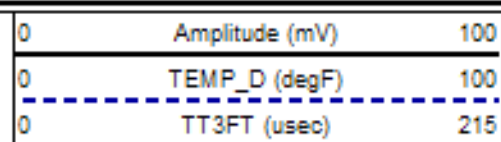
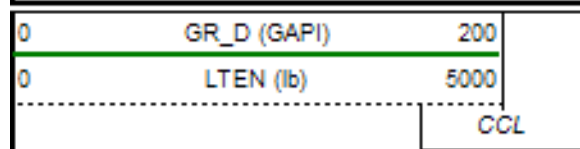
NO MARKER JOINTS LOGGED.

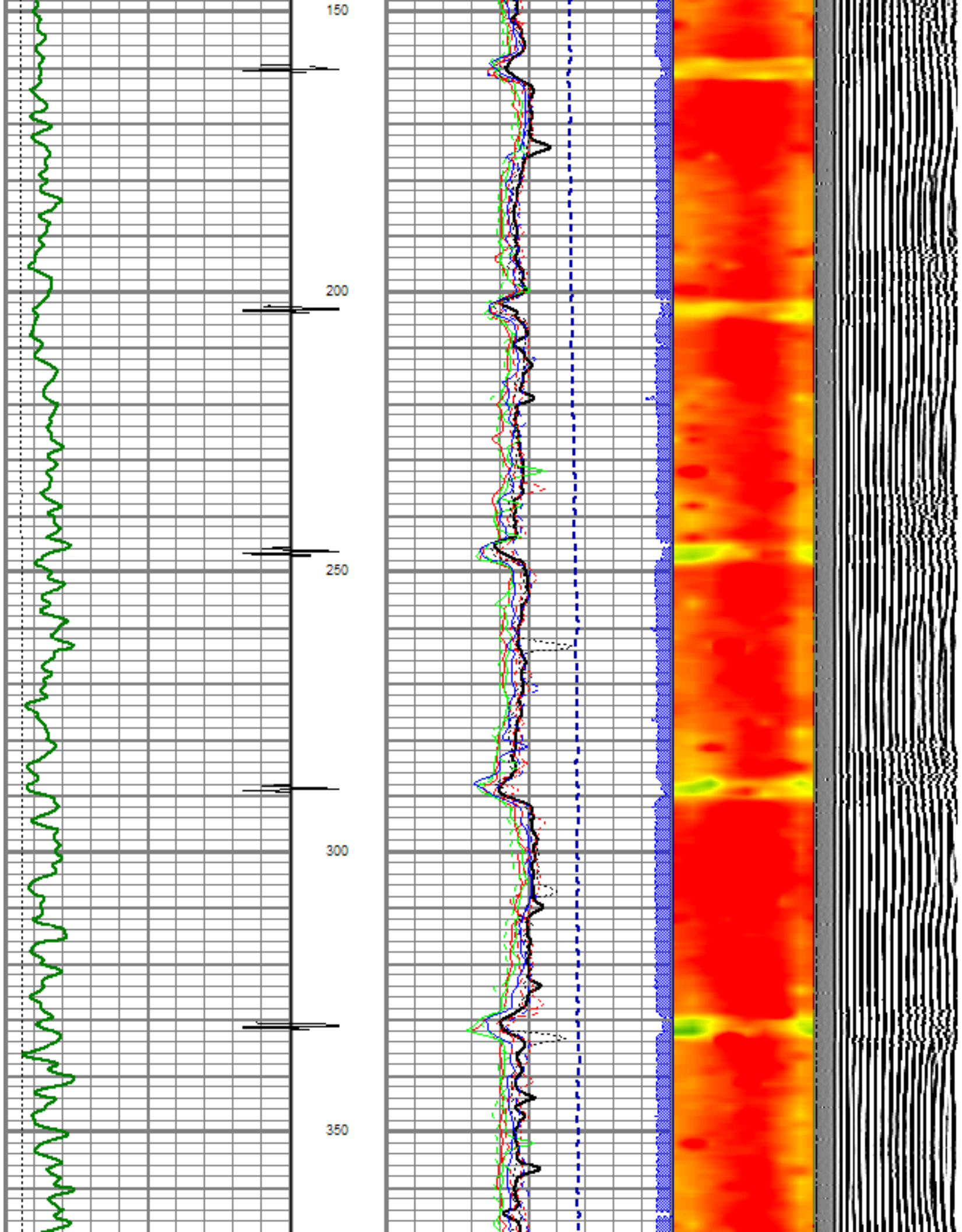
WE APPRECIATE YOUR BUSINESS, MESA WIRELINE LLC, GRAND JUNCTION CO. (970) 257-0

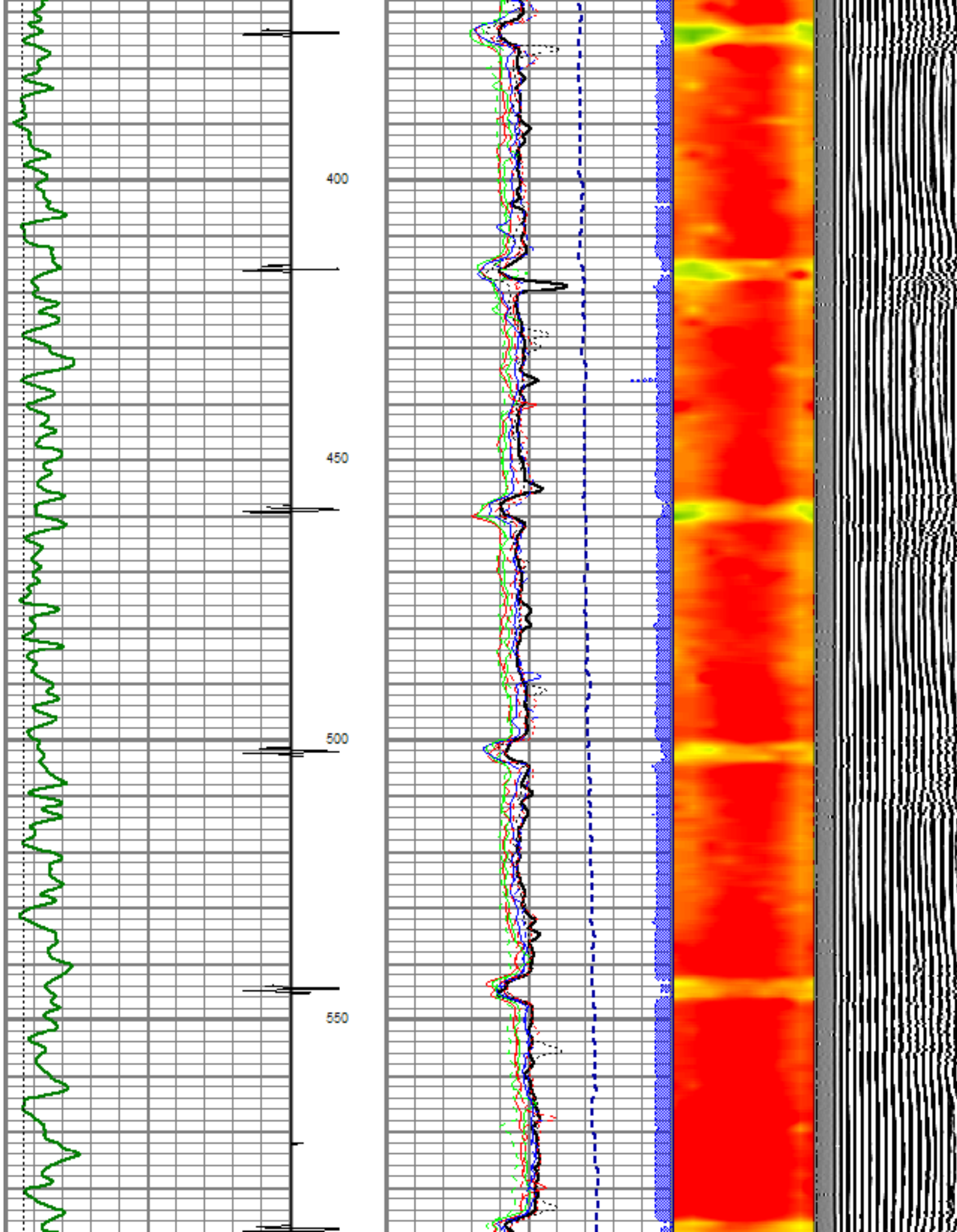


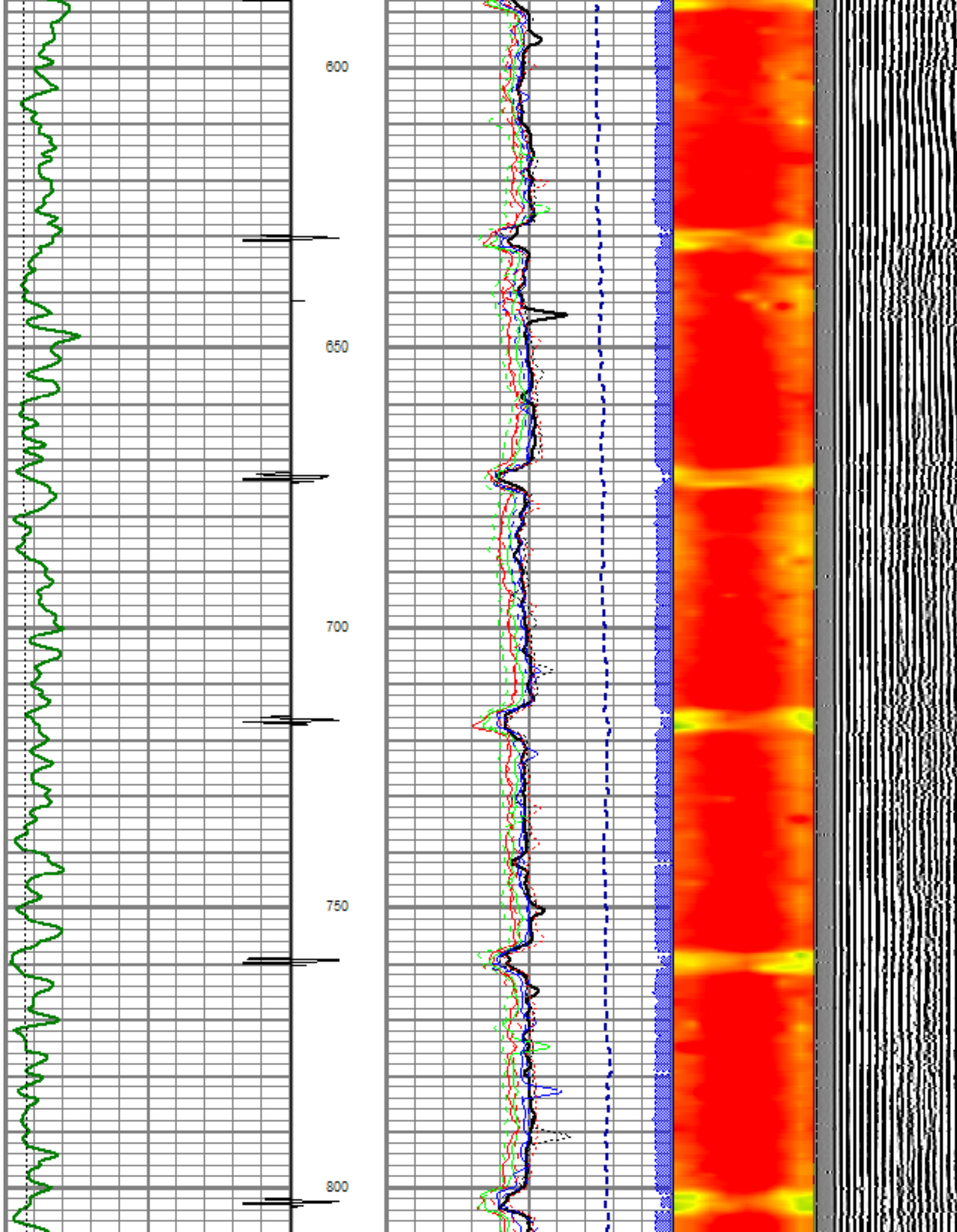
MAIN LOG SECTION

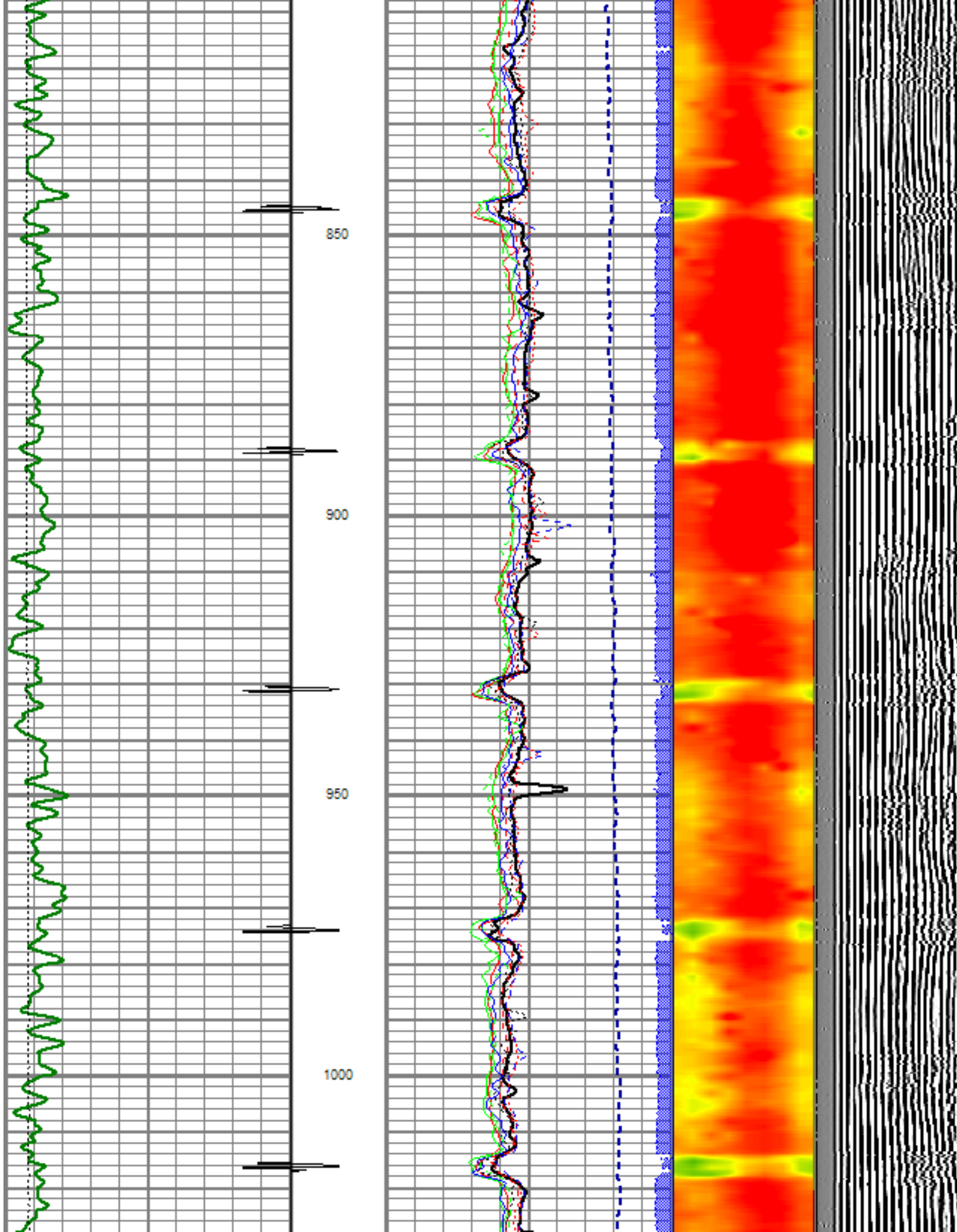
Database File: e_debeque_hobl.db
Dataset Pathname: FINAL
Presentation Format: rbtfinal
Dataset Creation: Tue Jan 18 17:02:51 2011
Charted by: Depth in Feet scaled 1:240

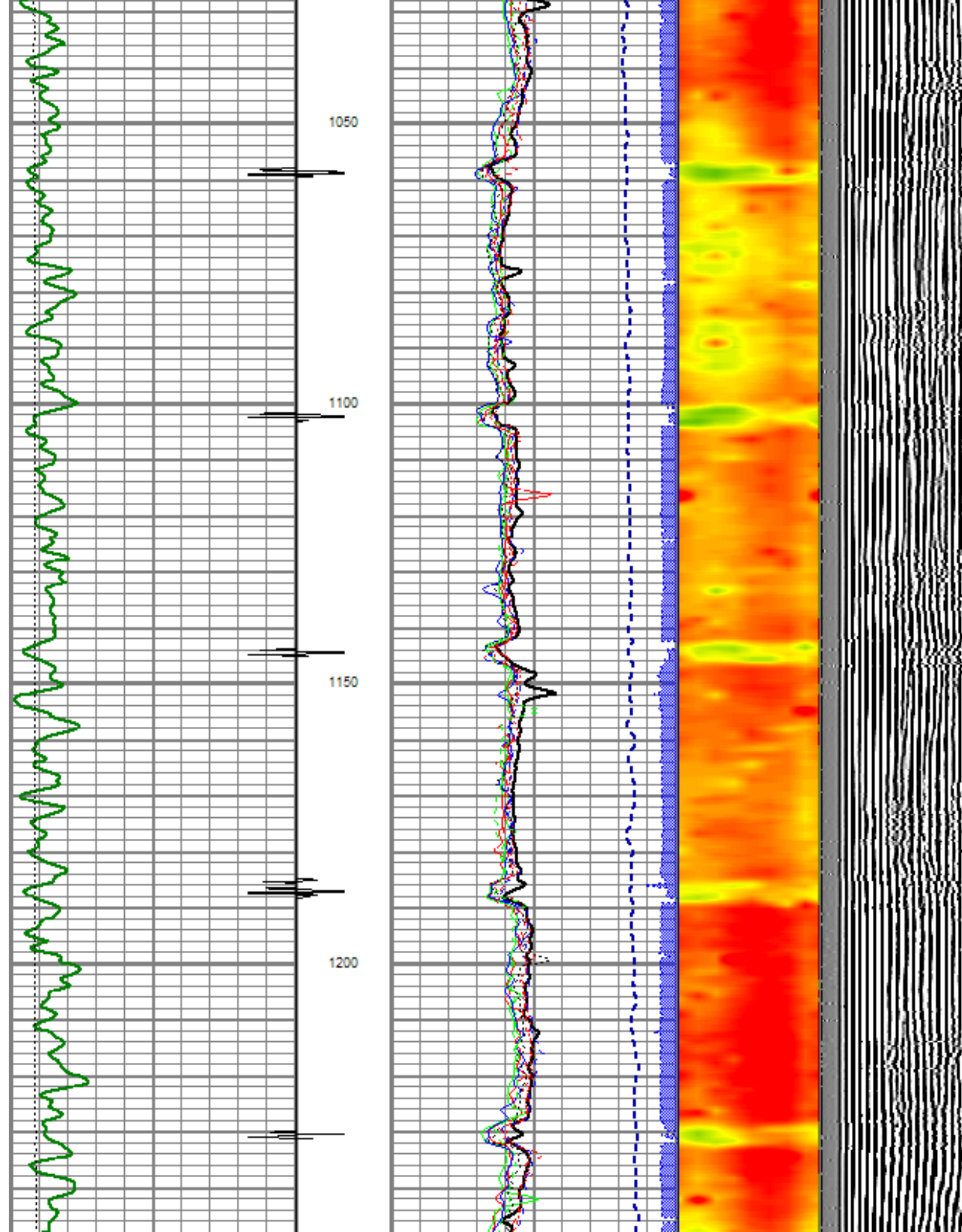


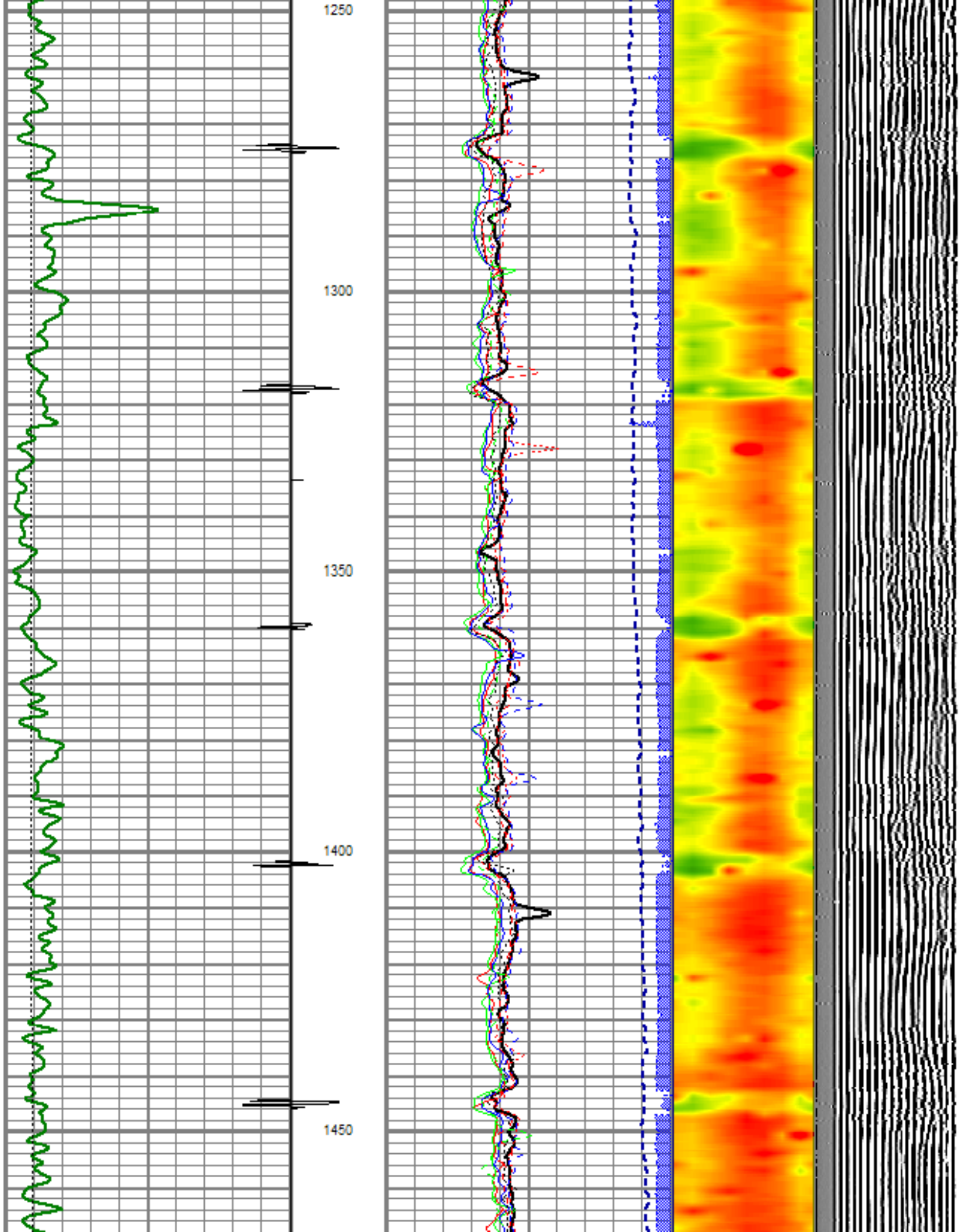


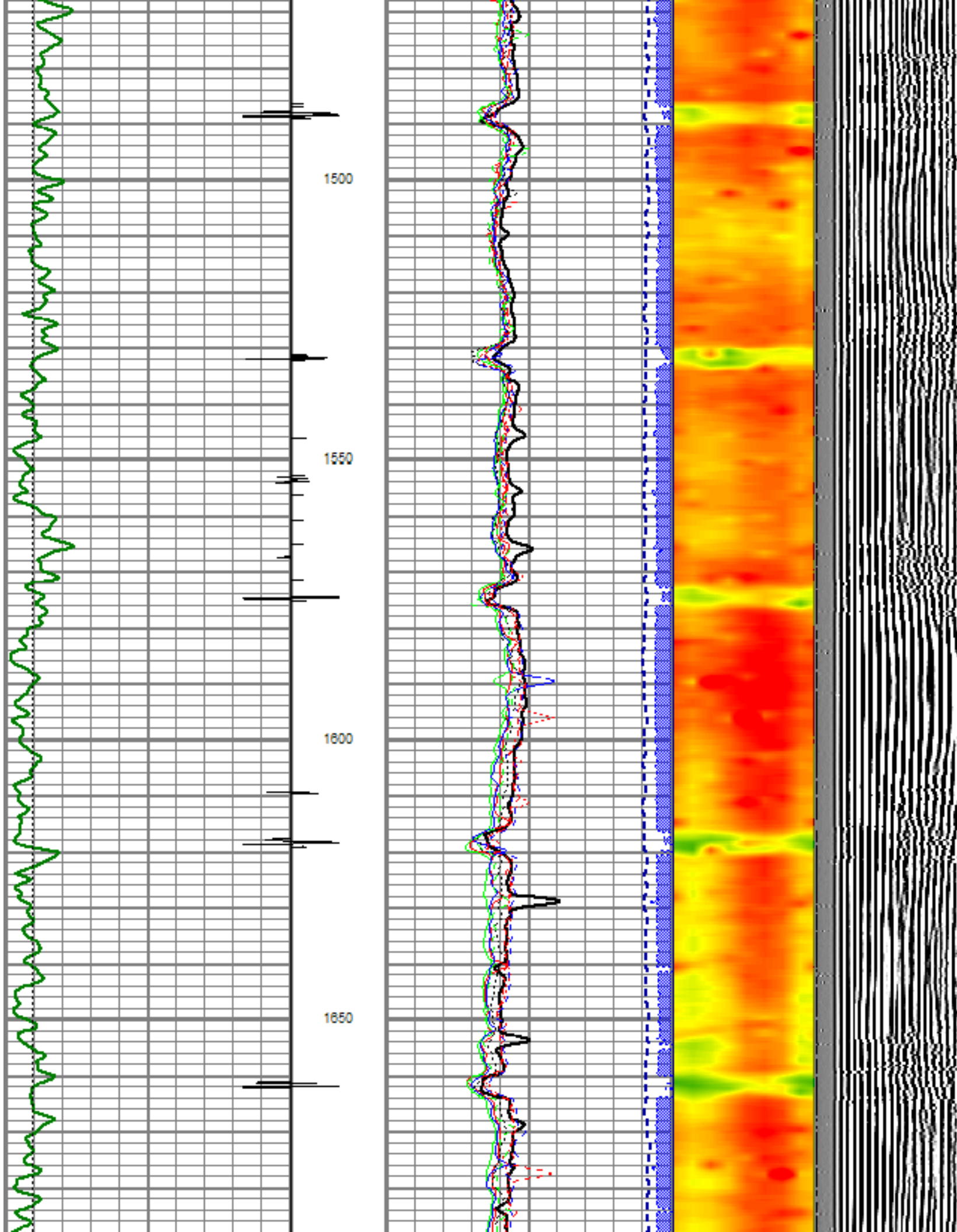



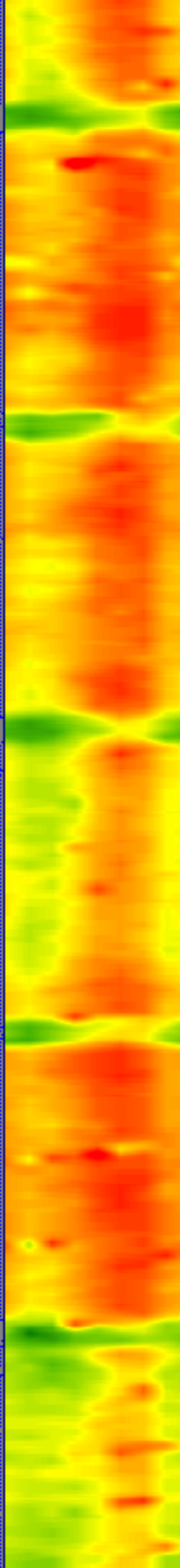

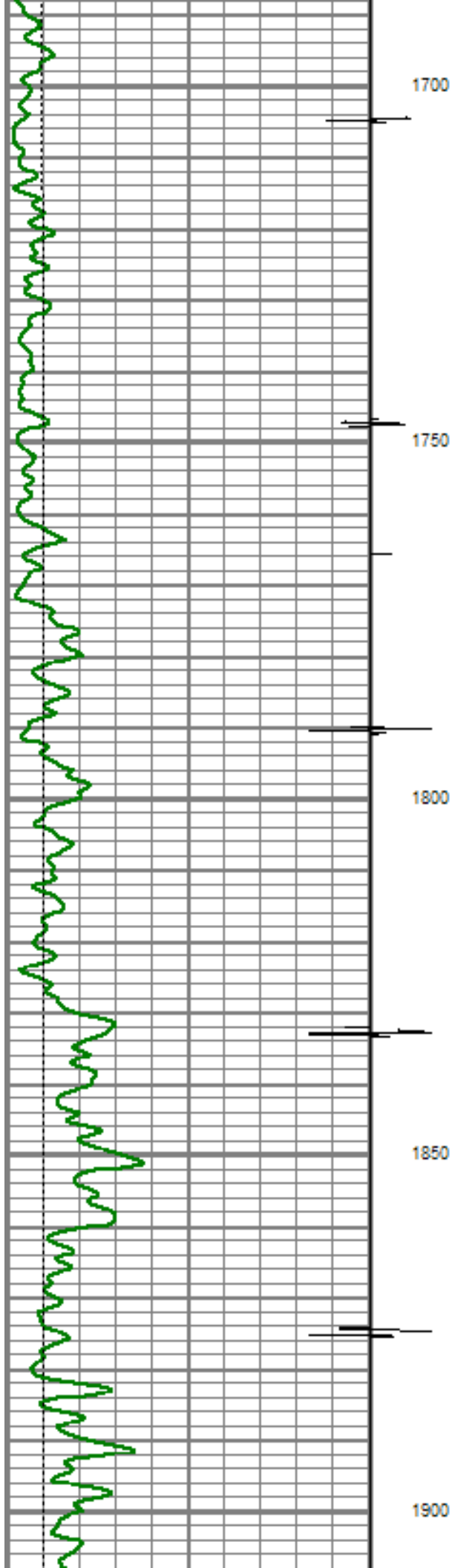


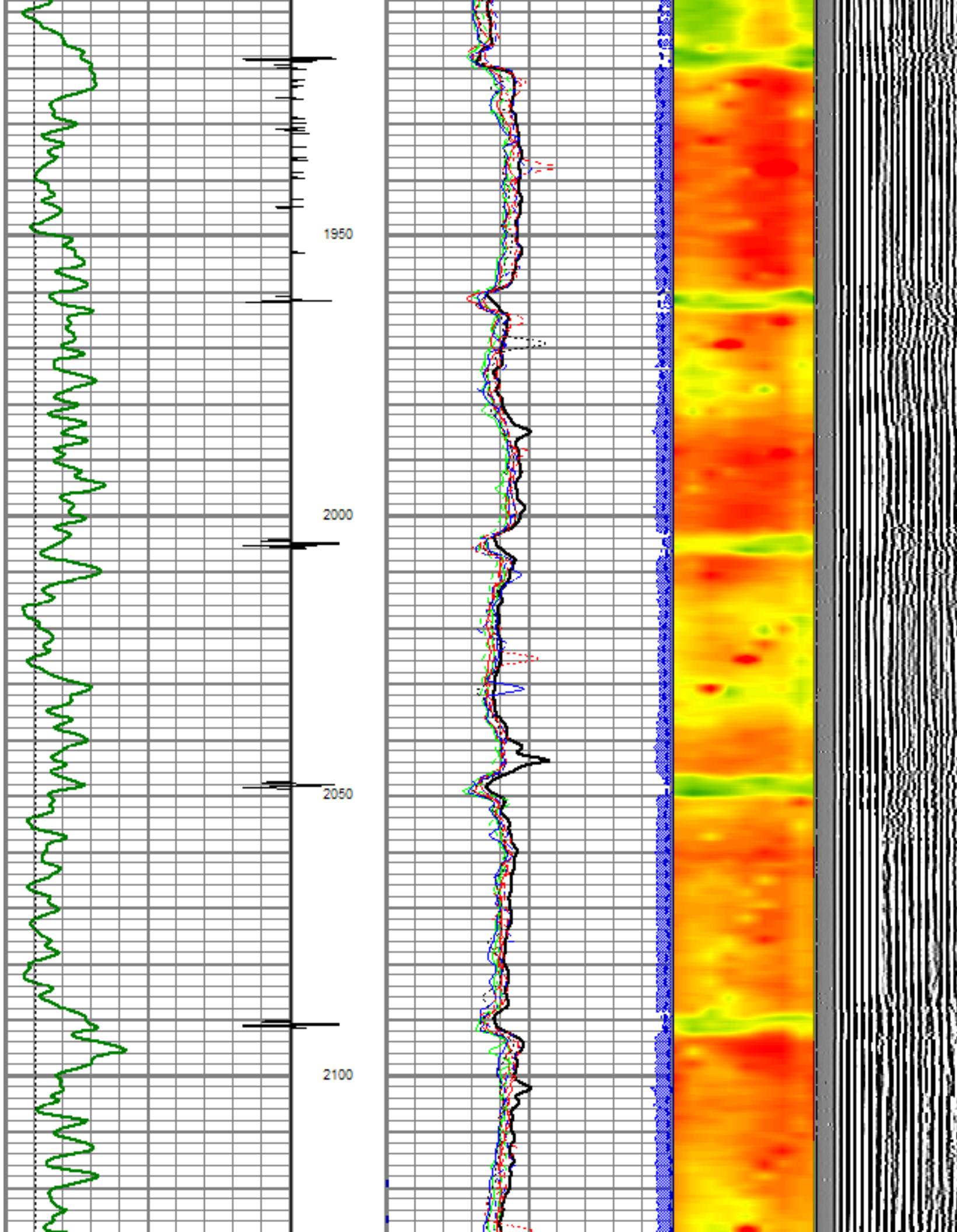


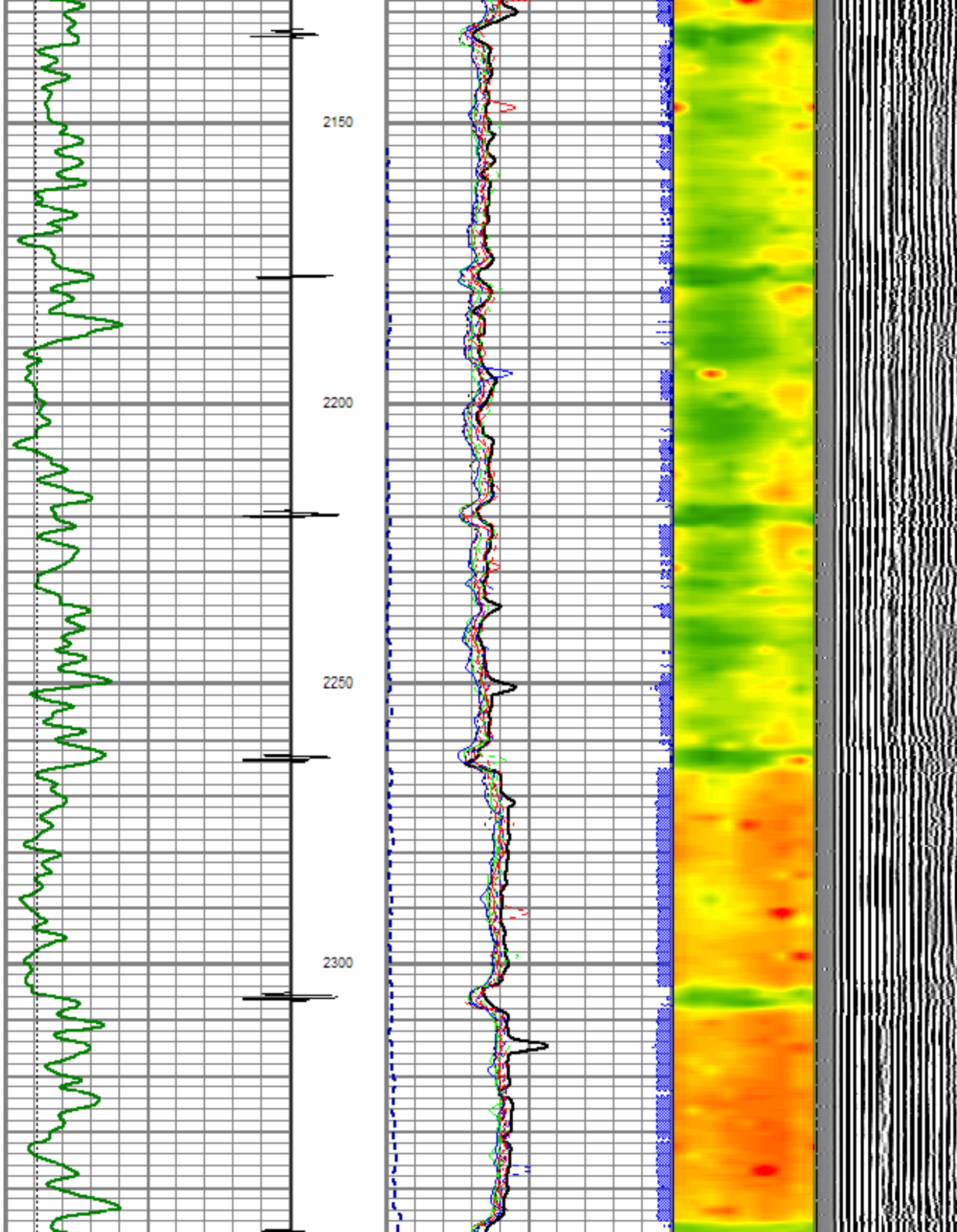


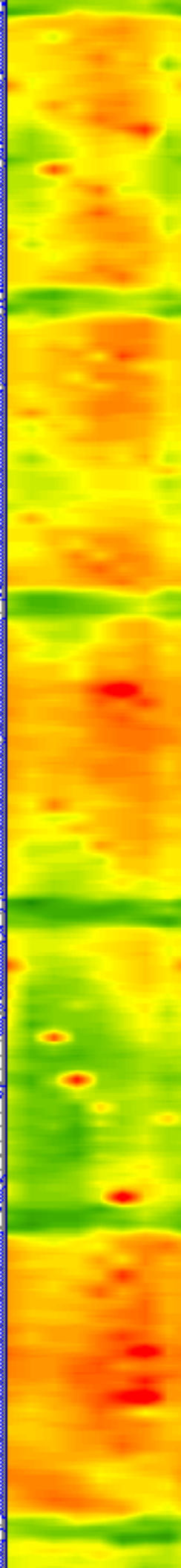
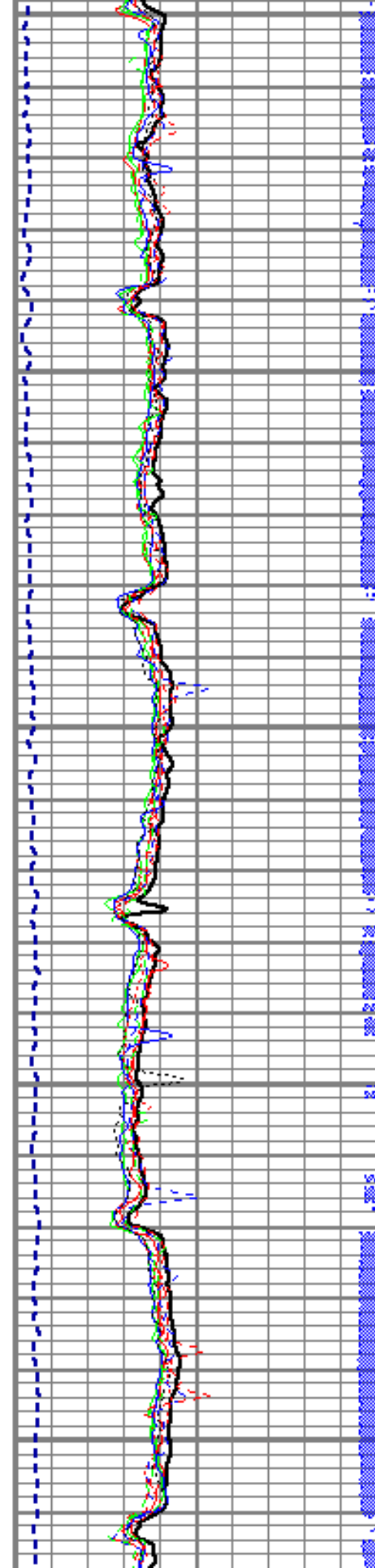
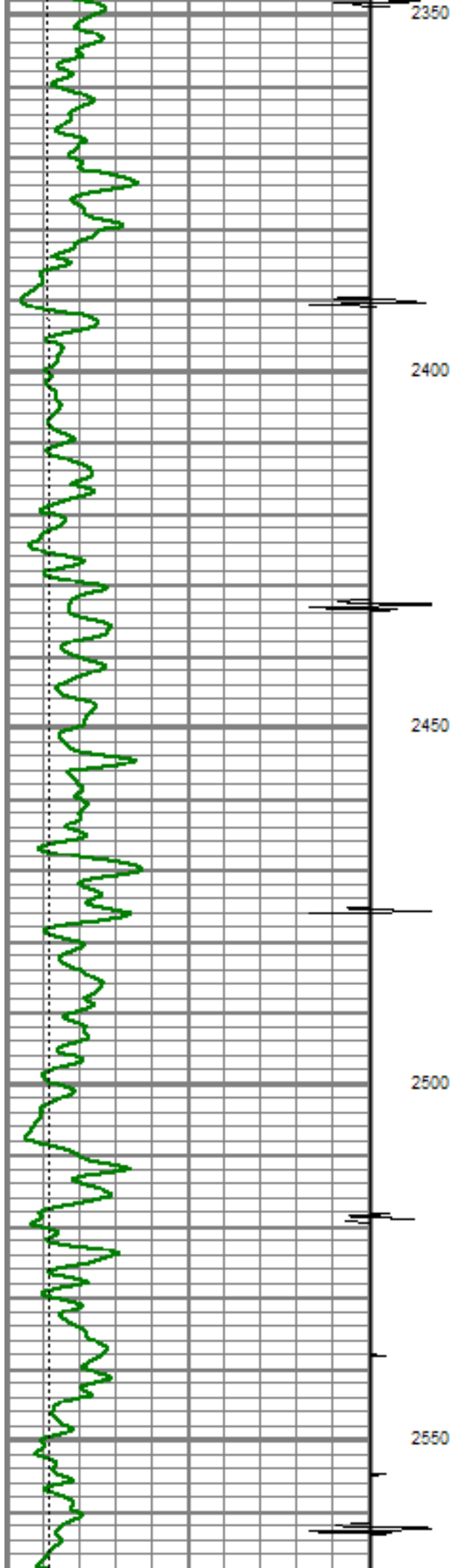


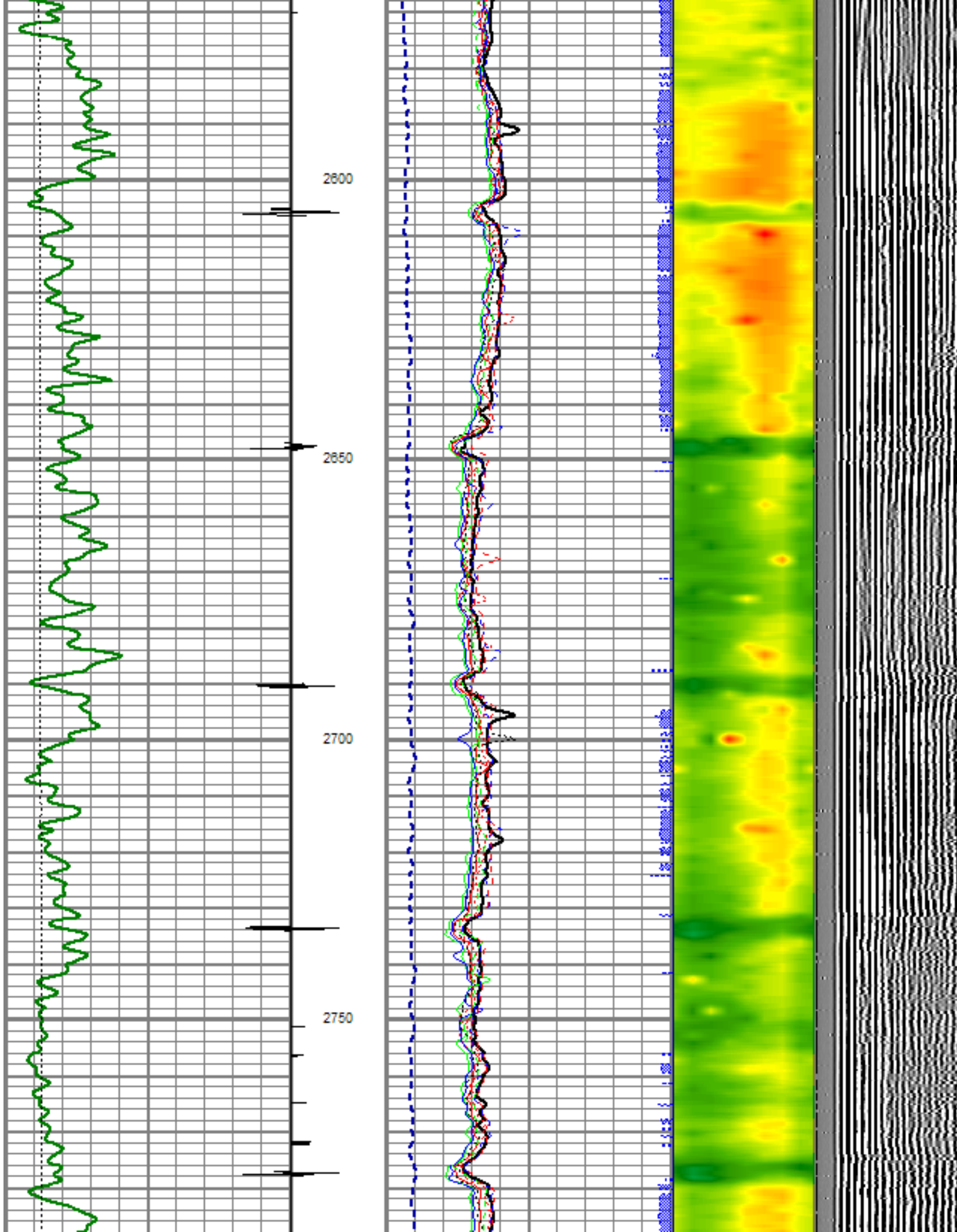


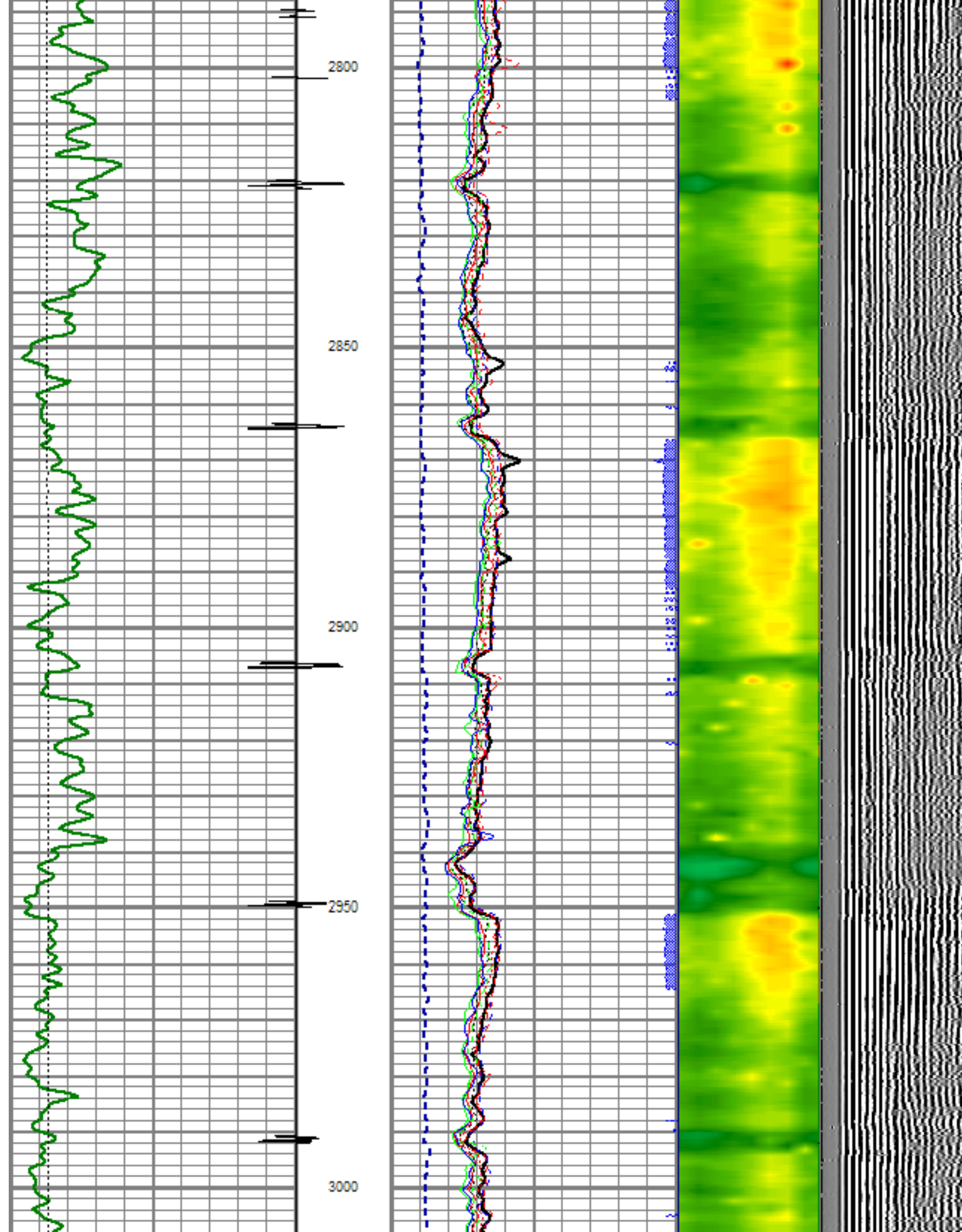


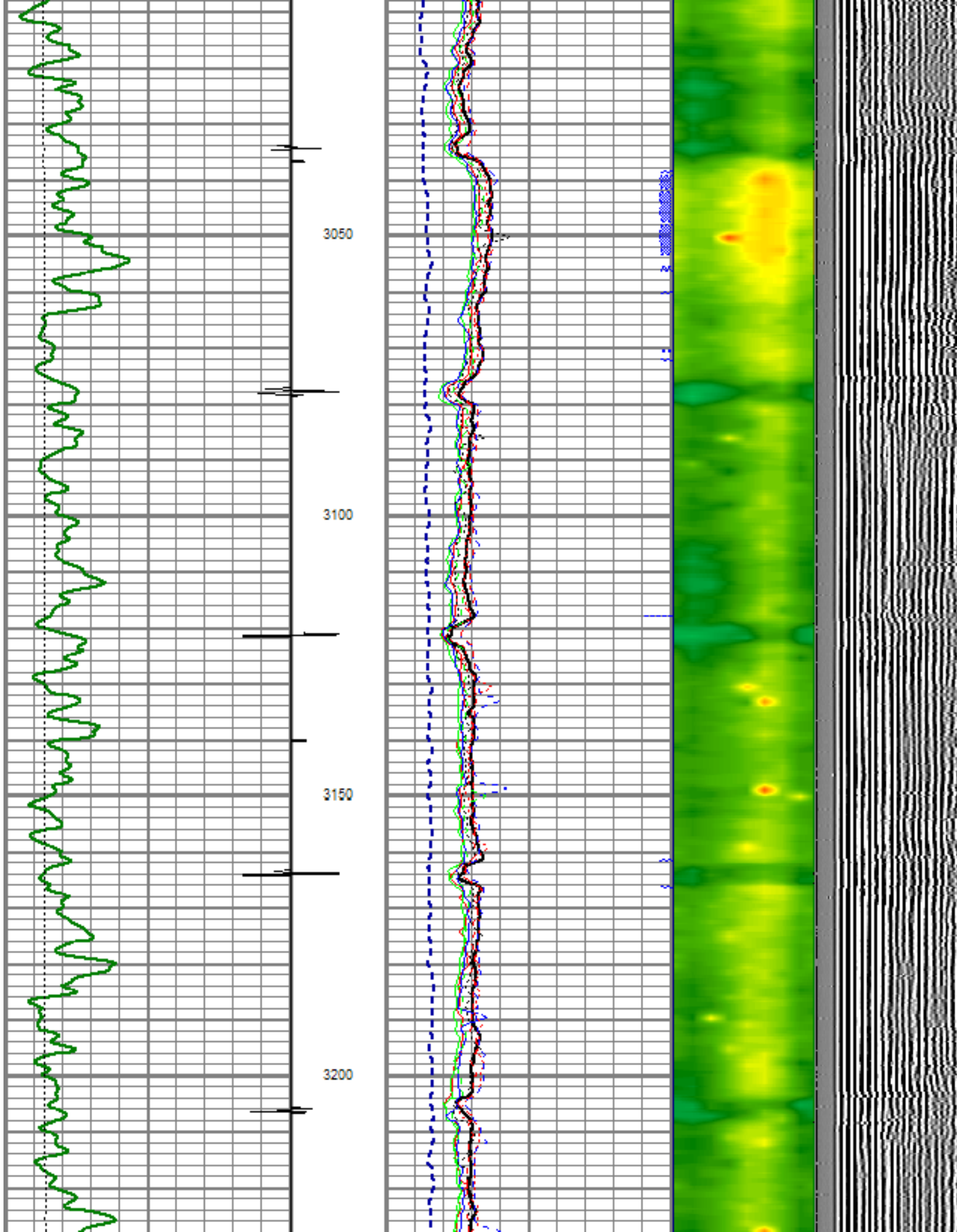


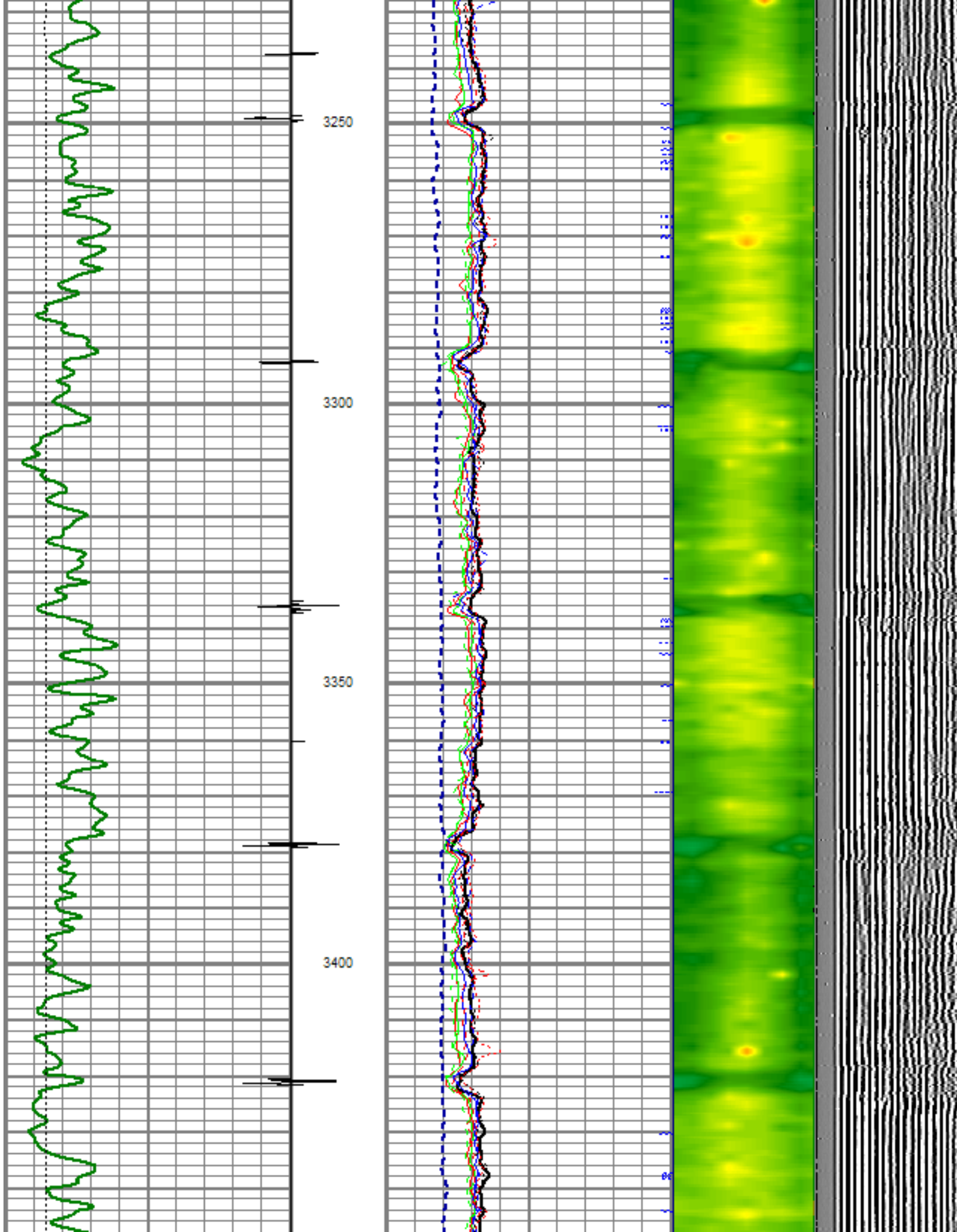


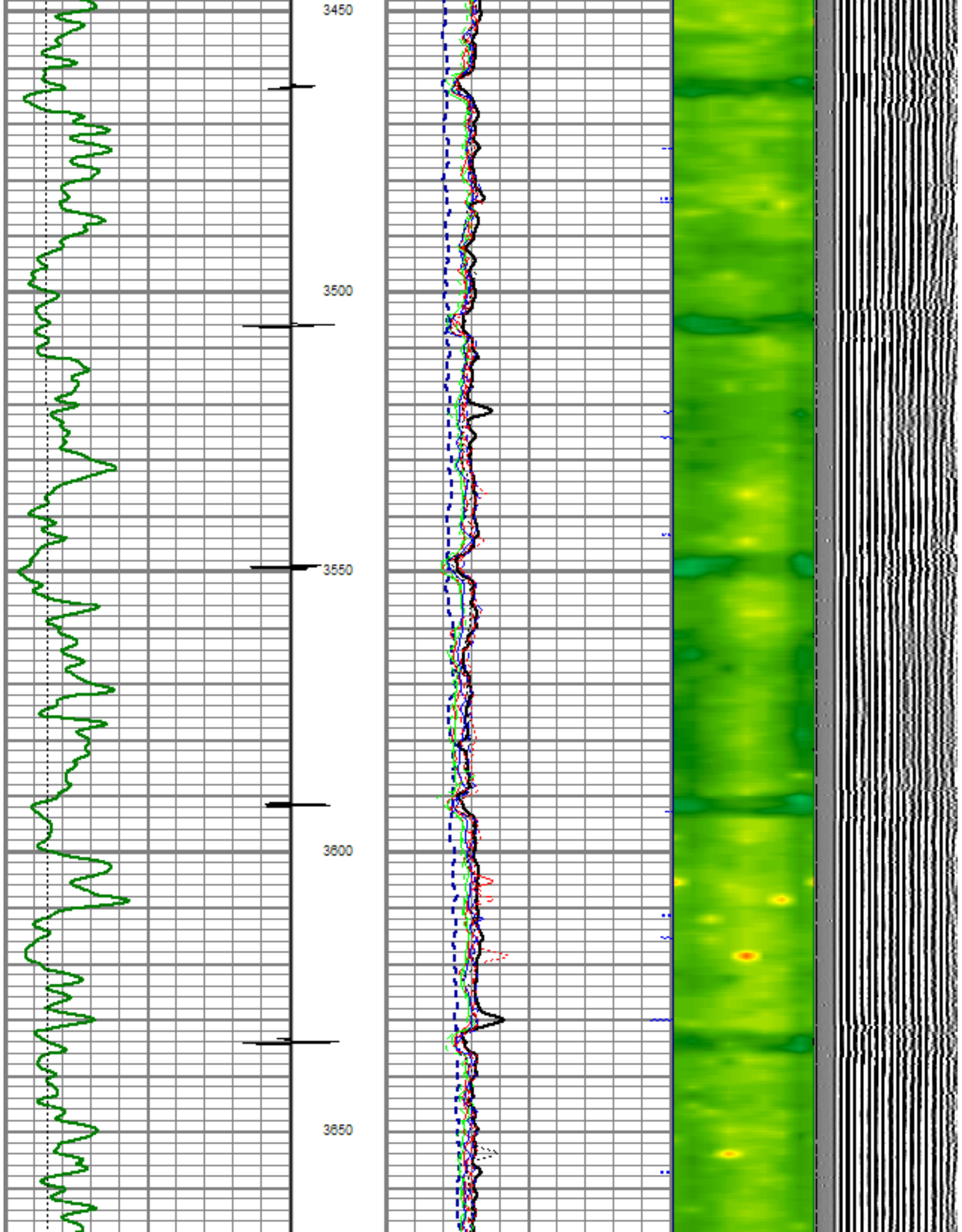


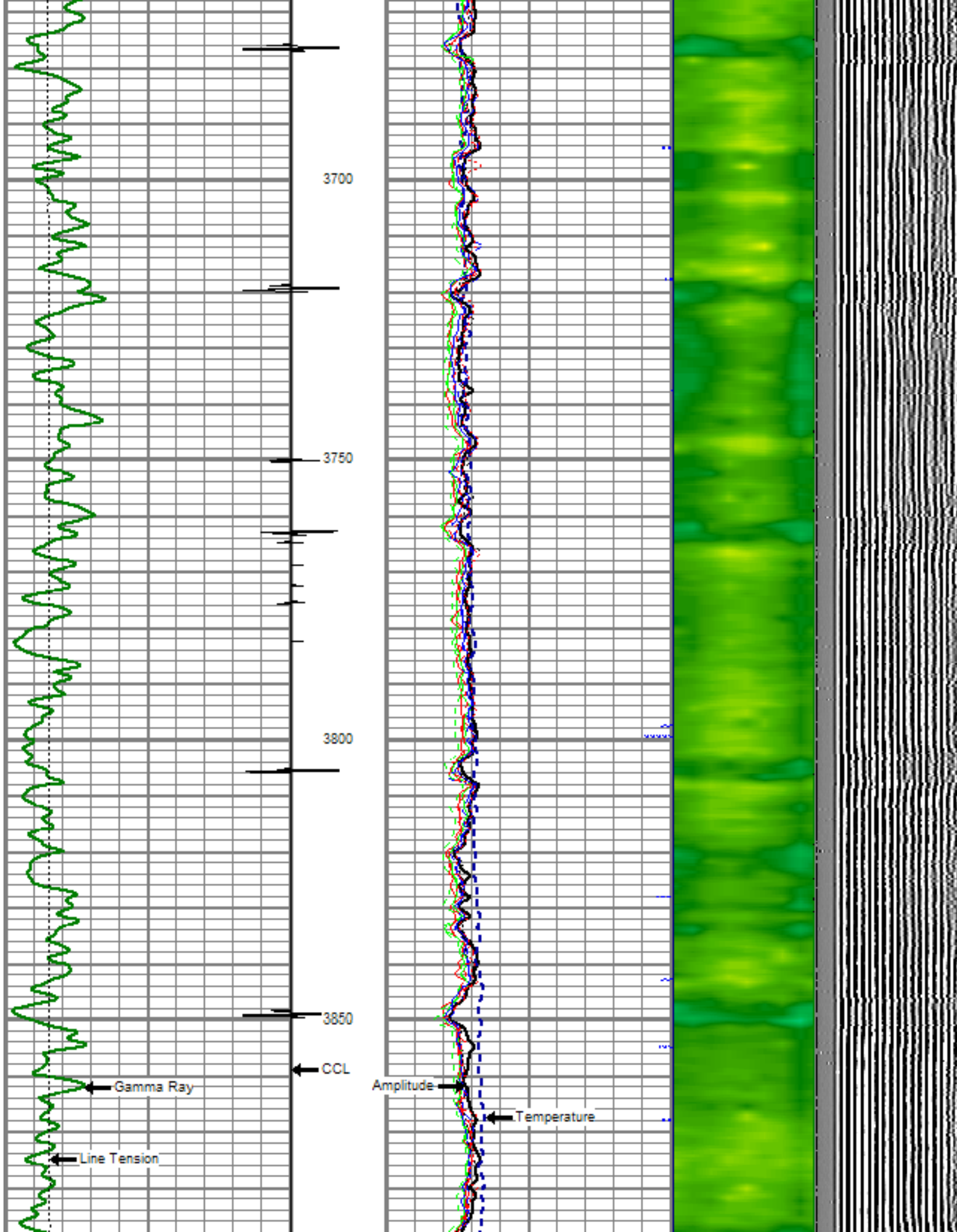


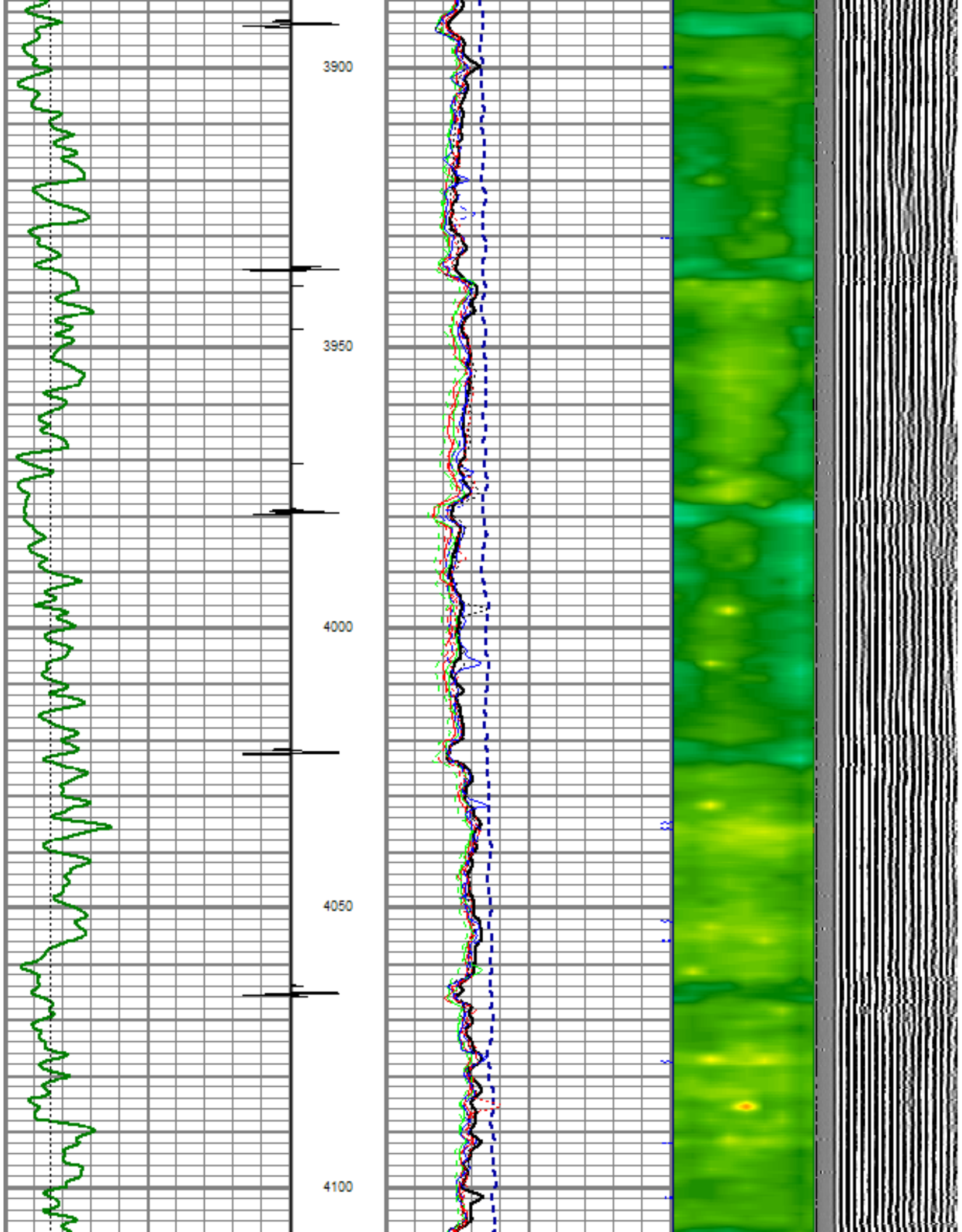


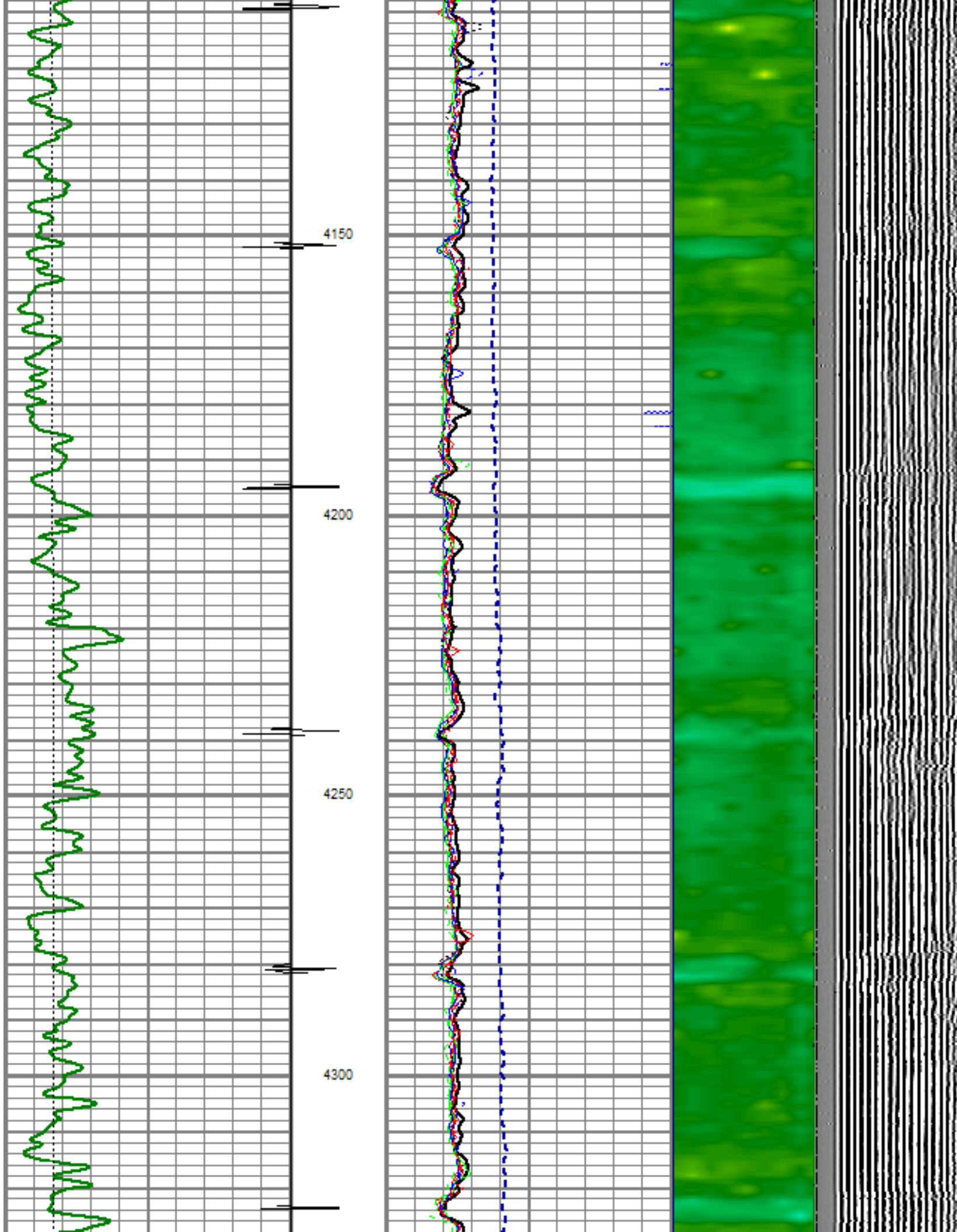


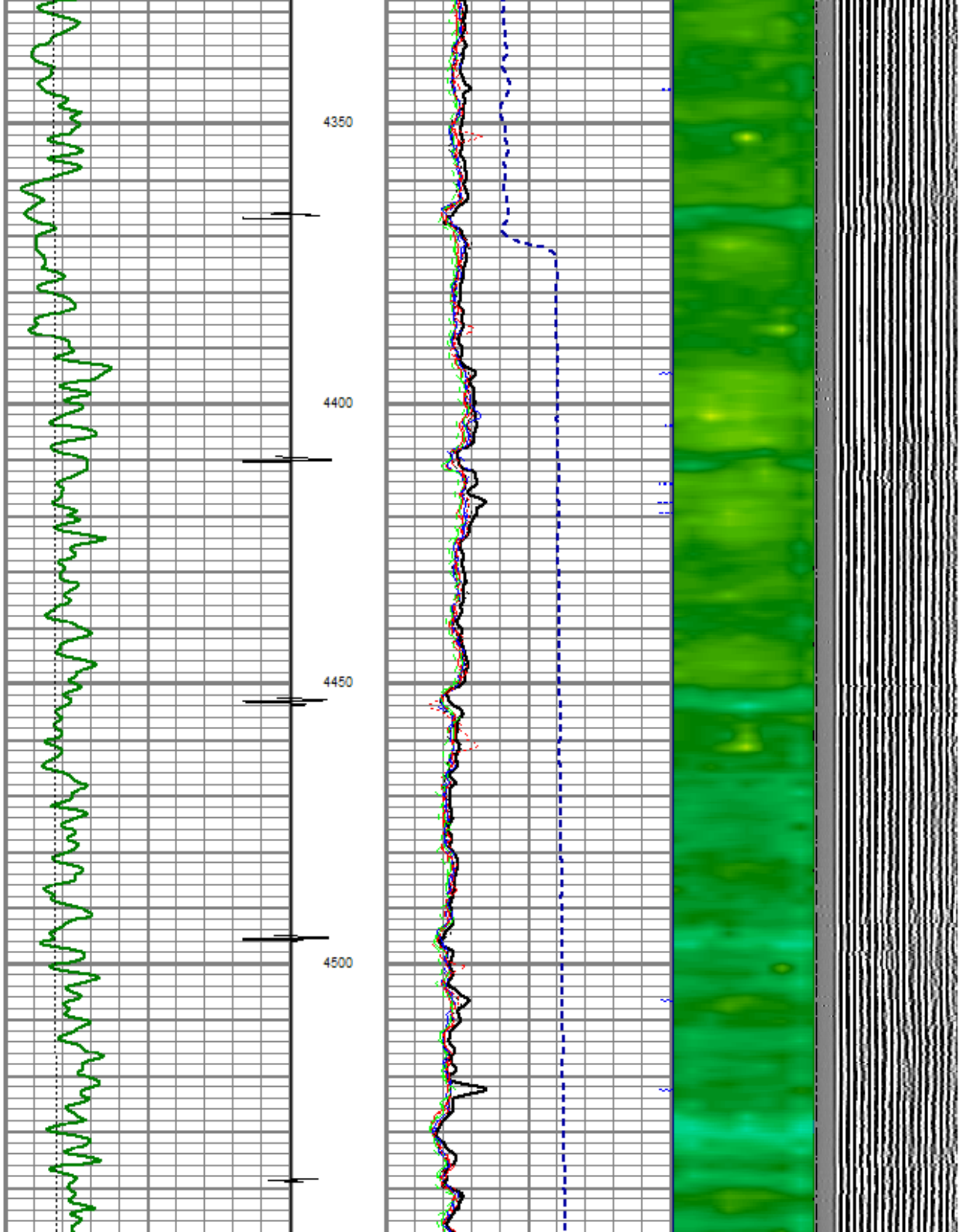


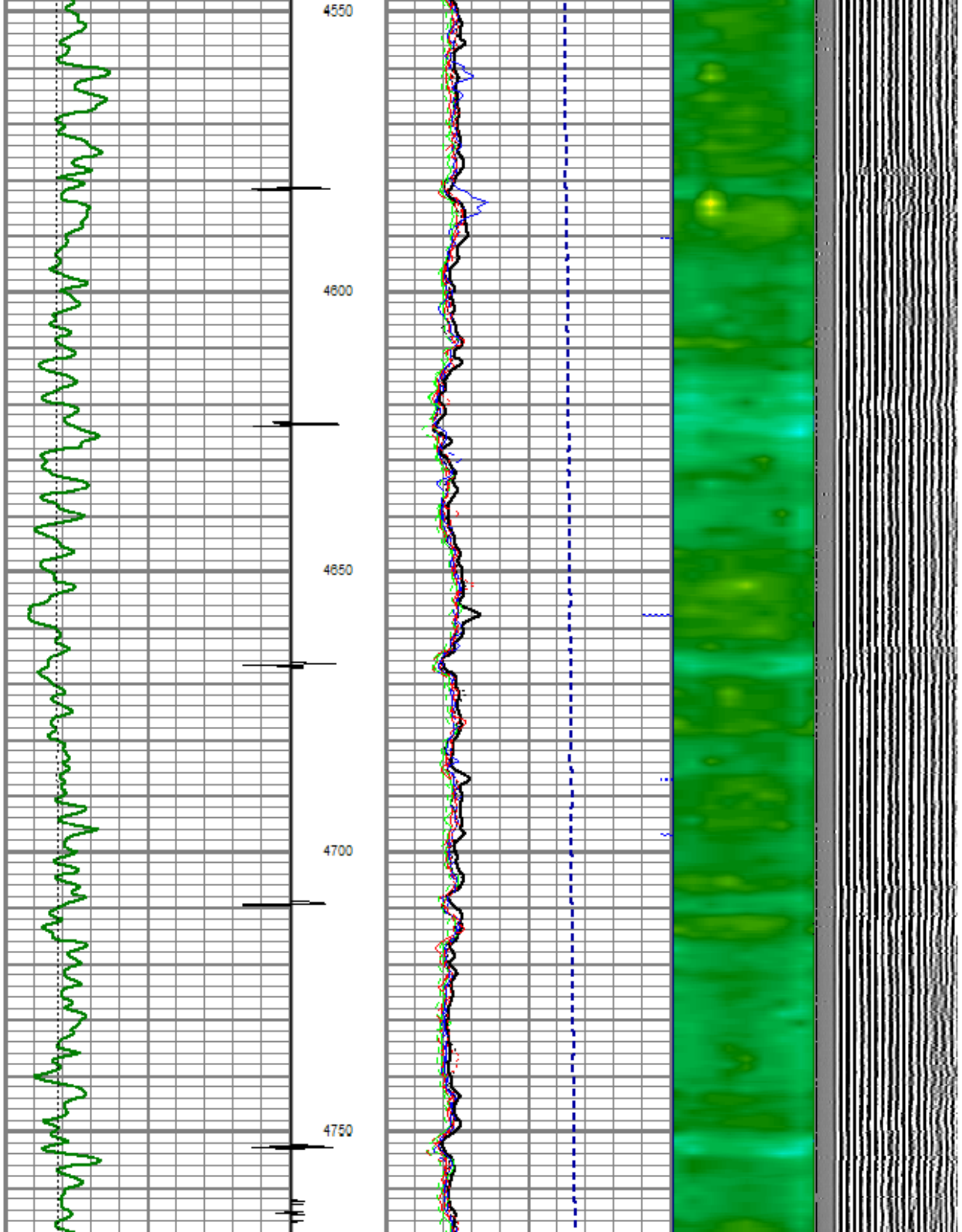


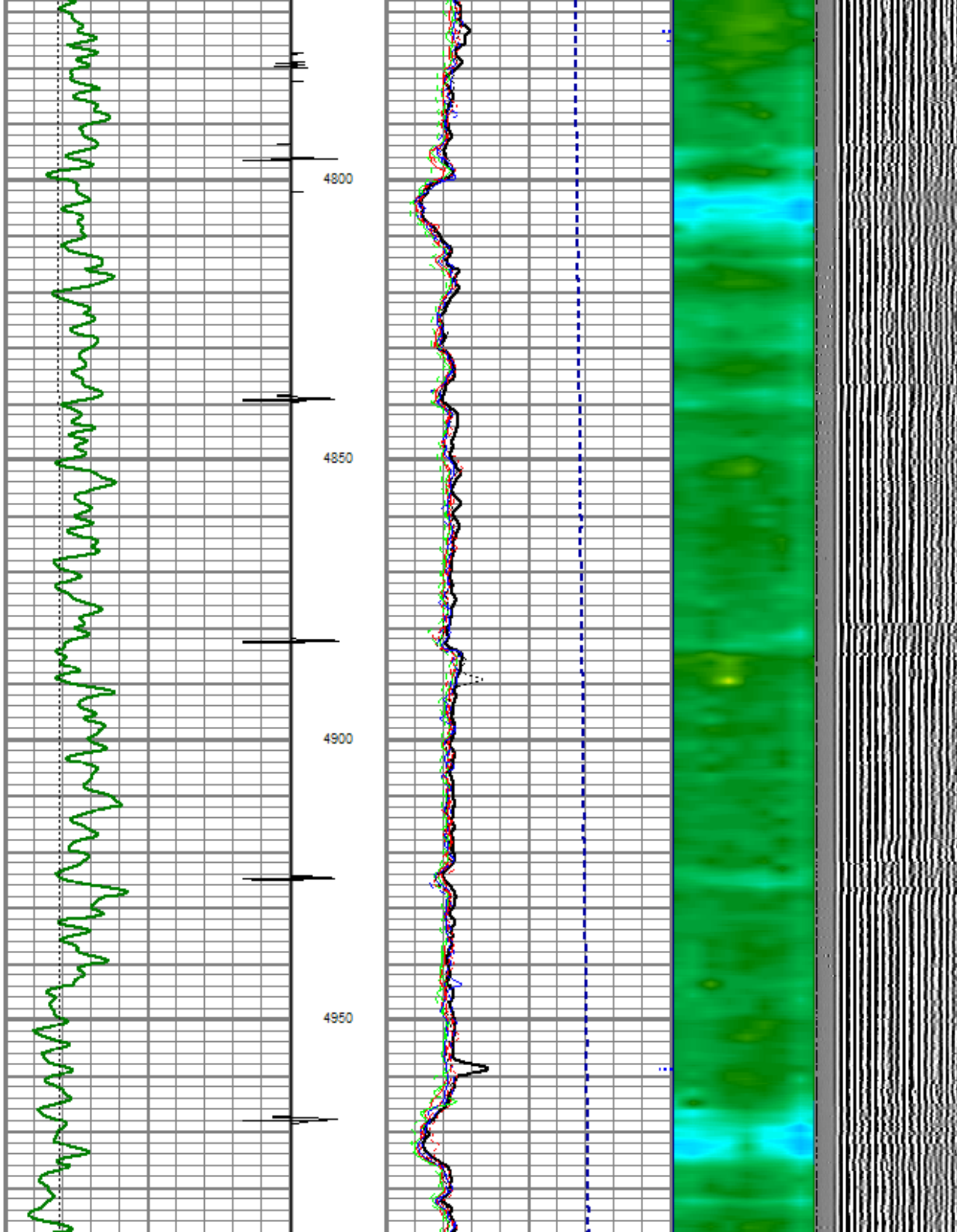


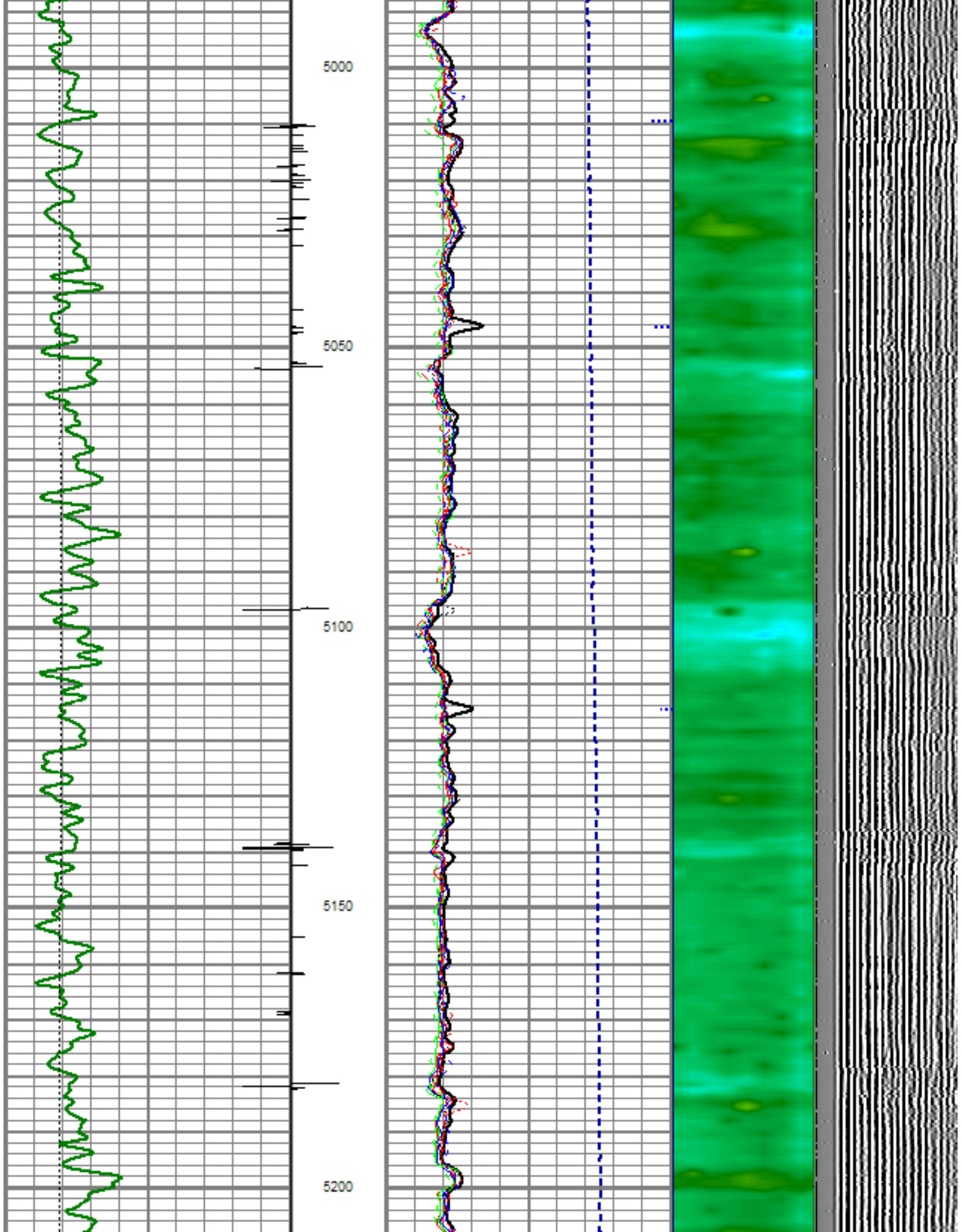


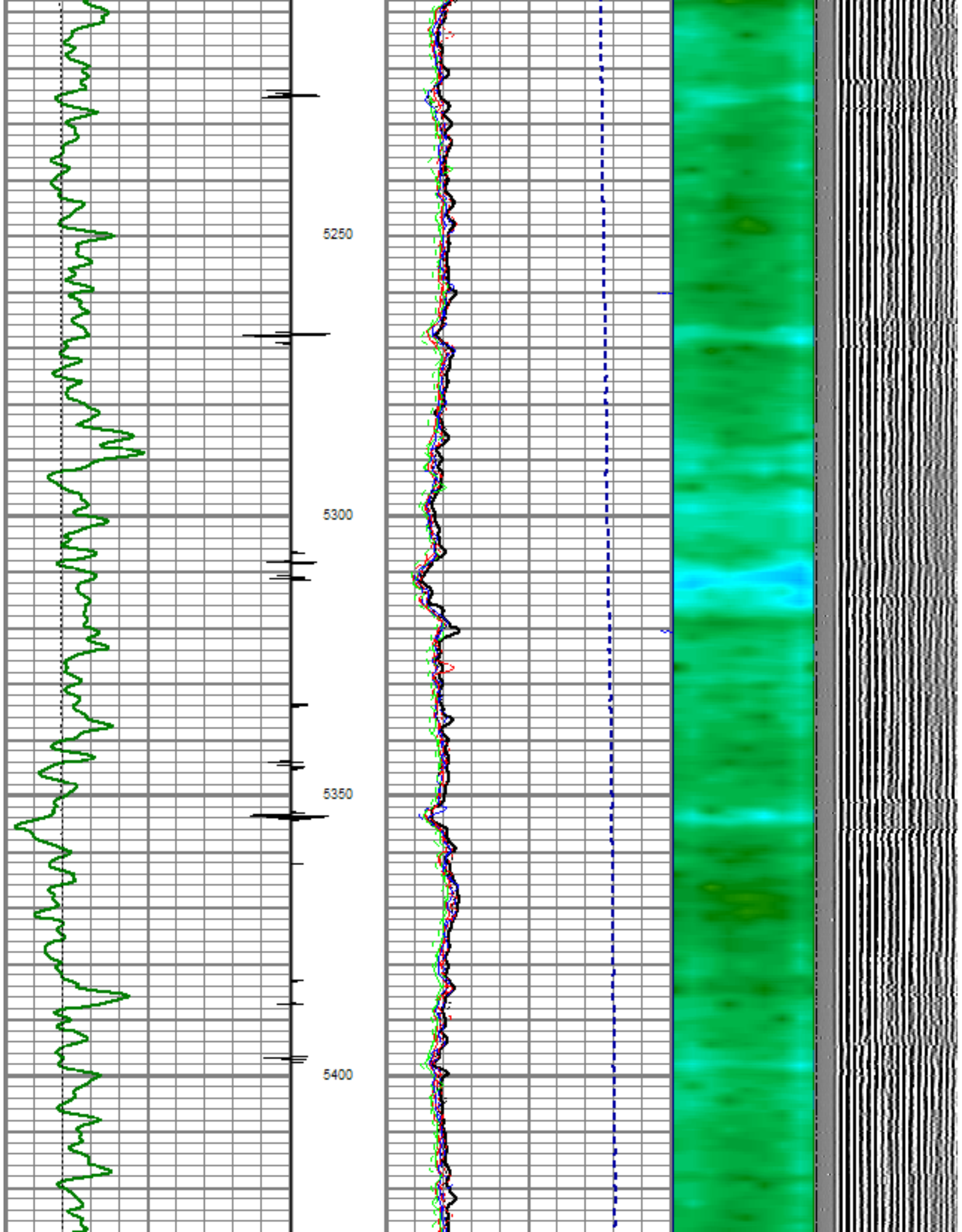


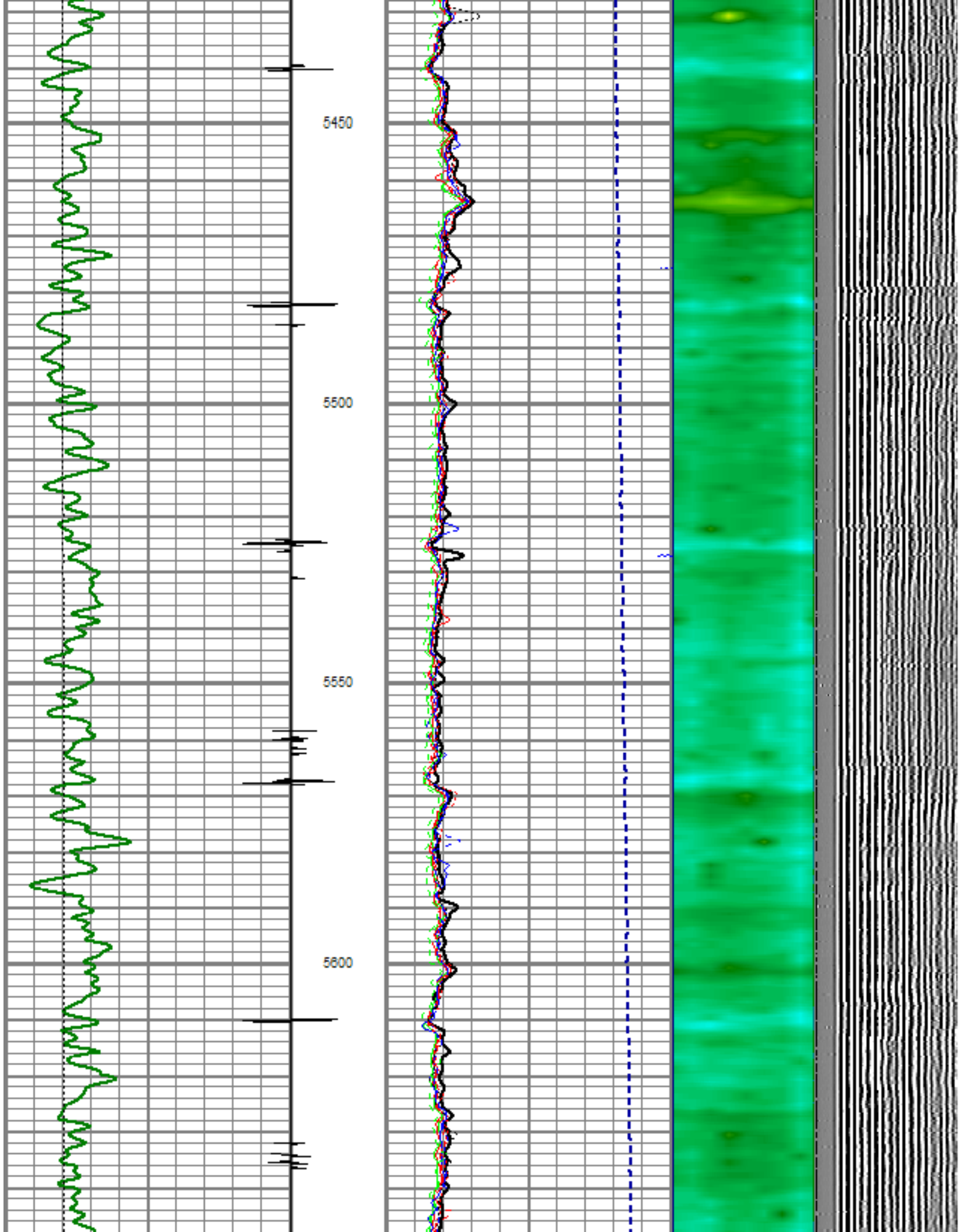


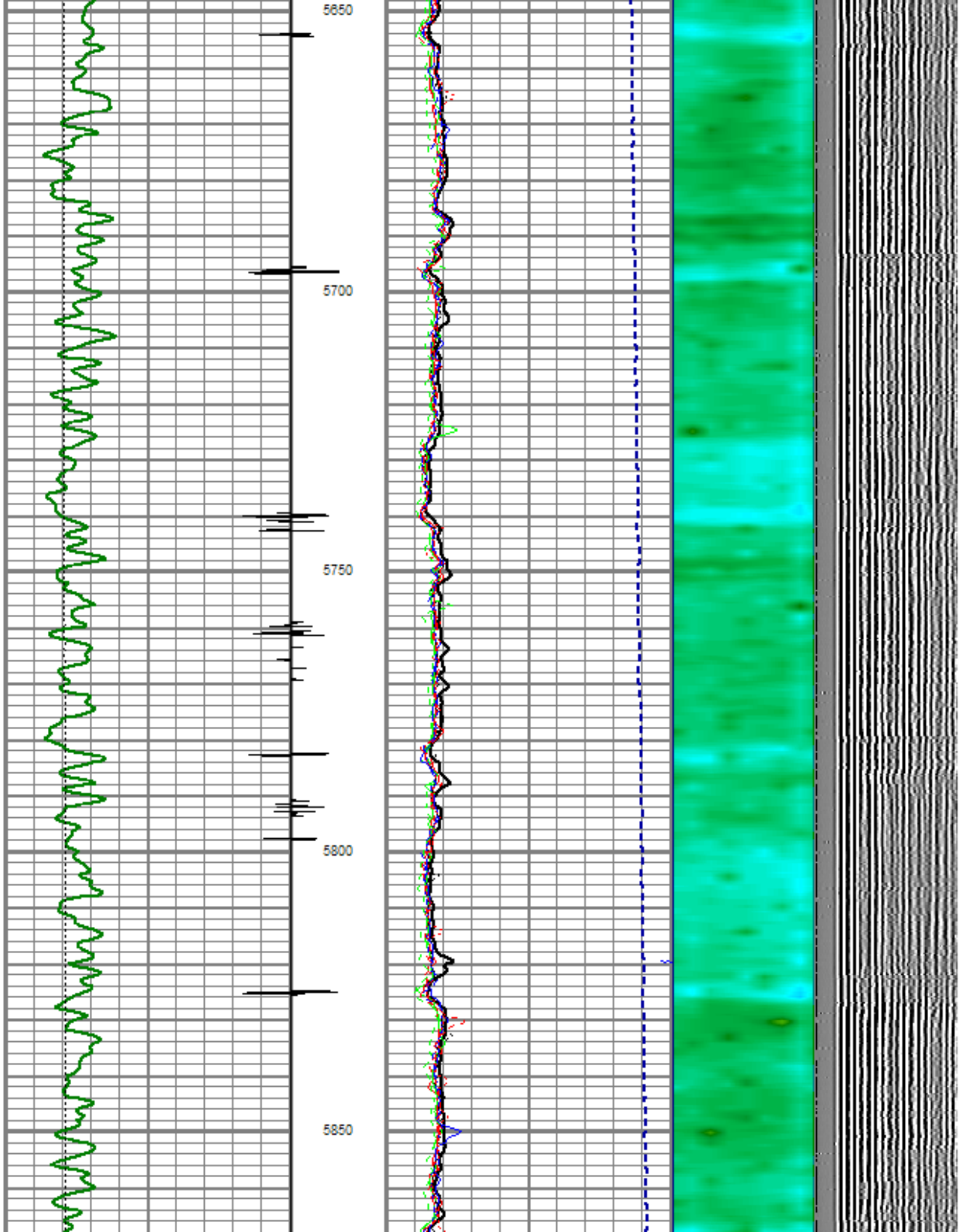


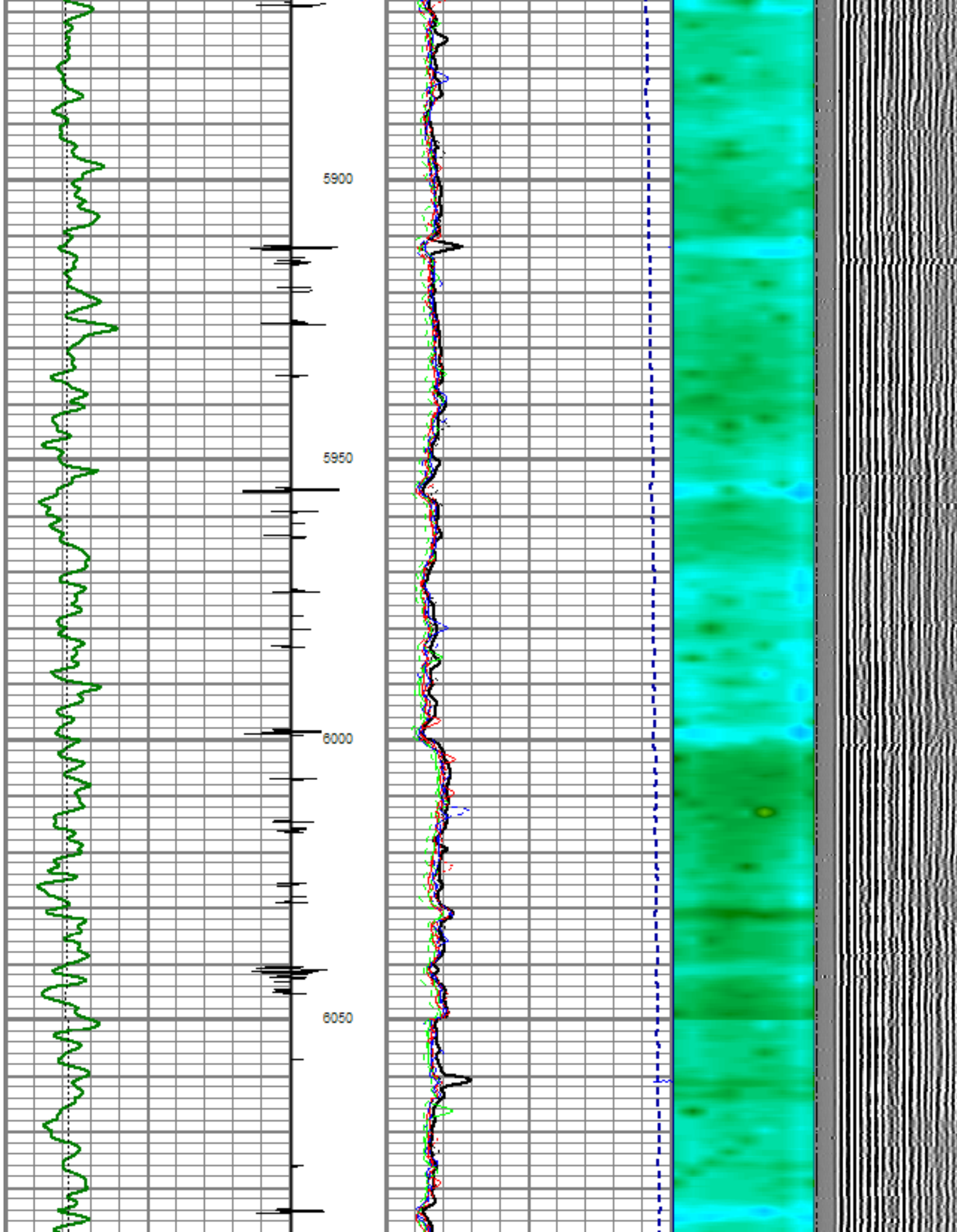


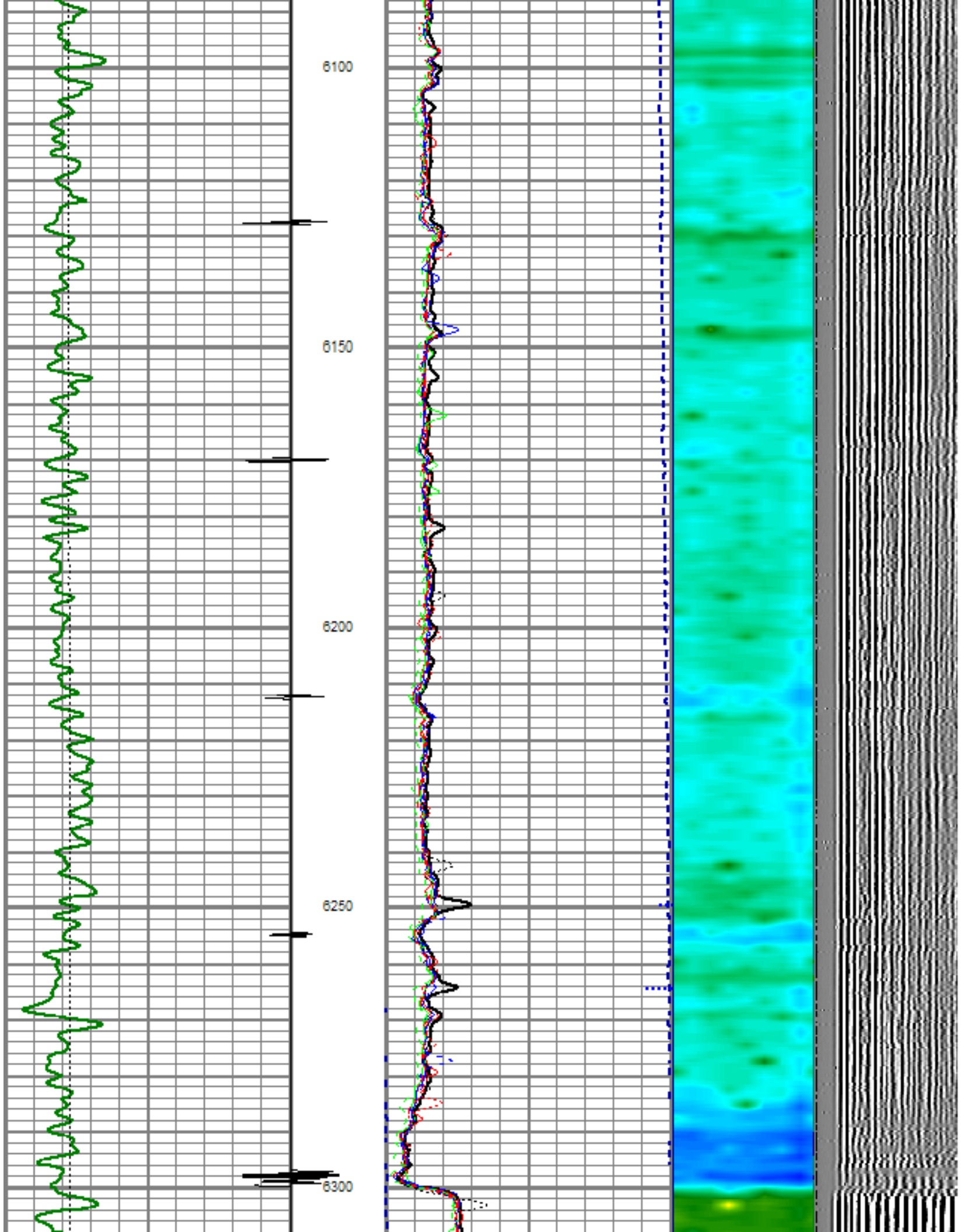


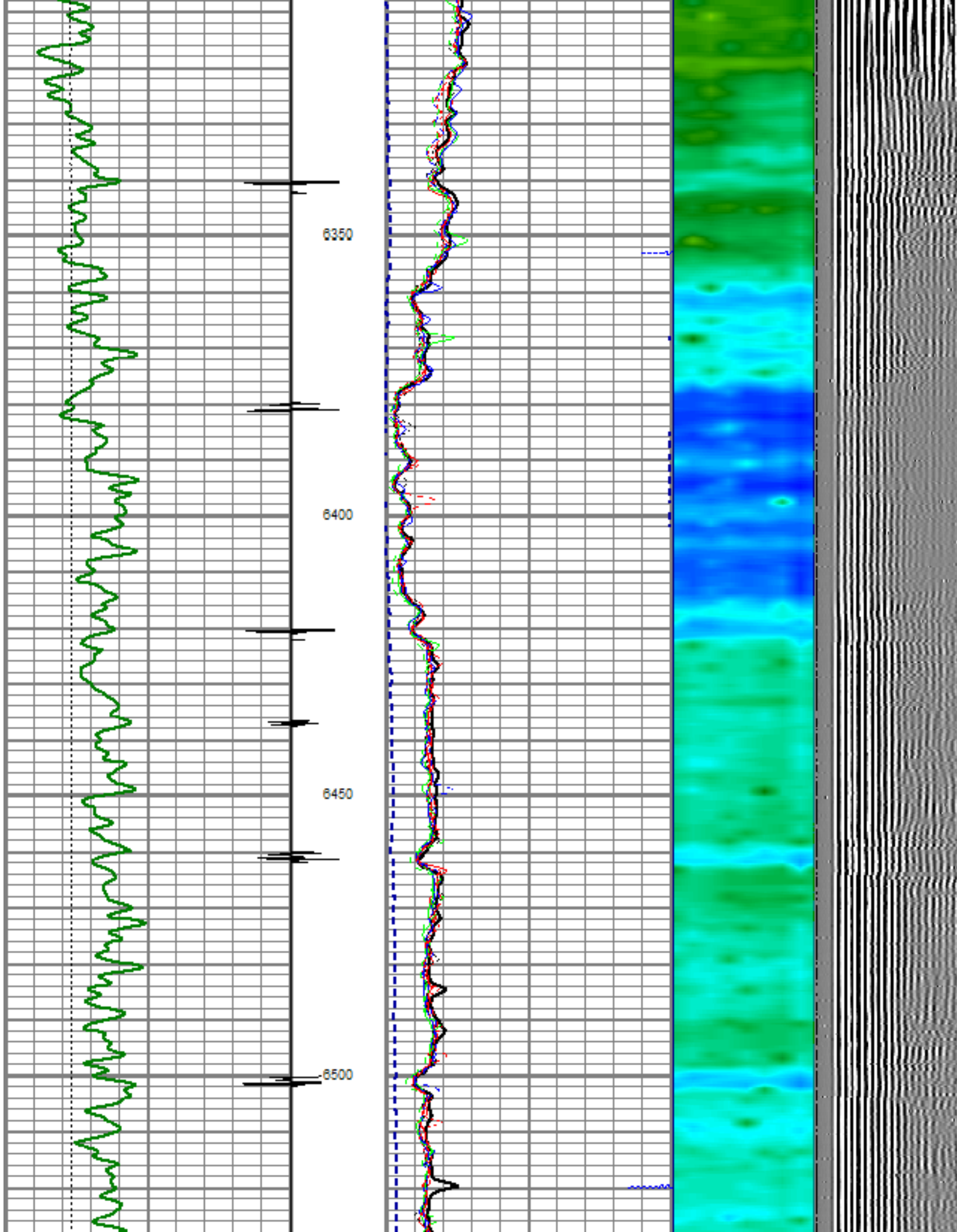


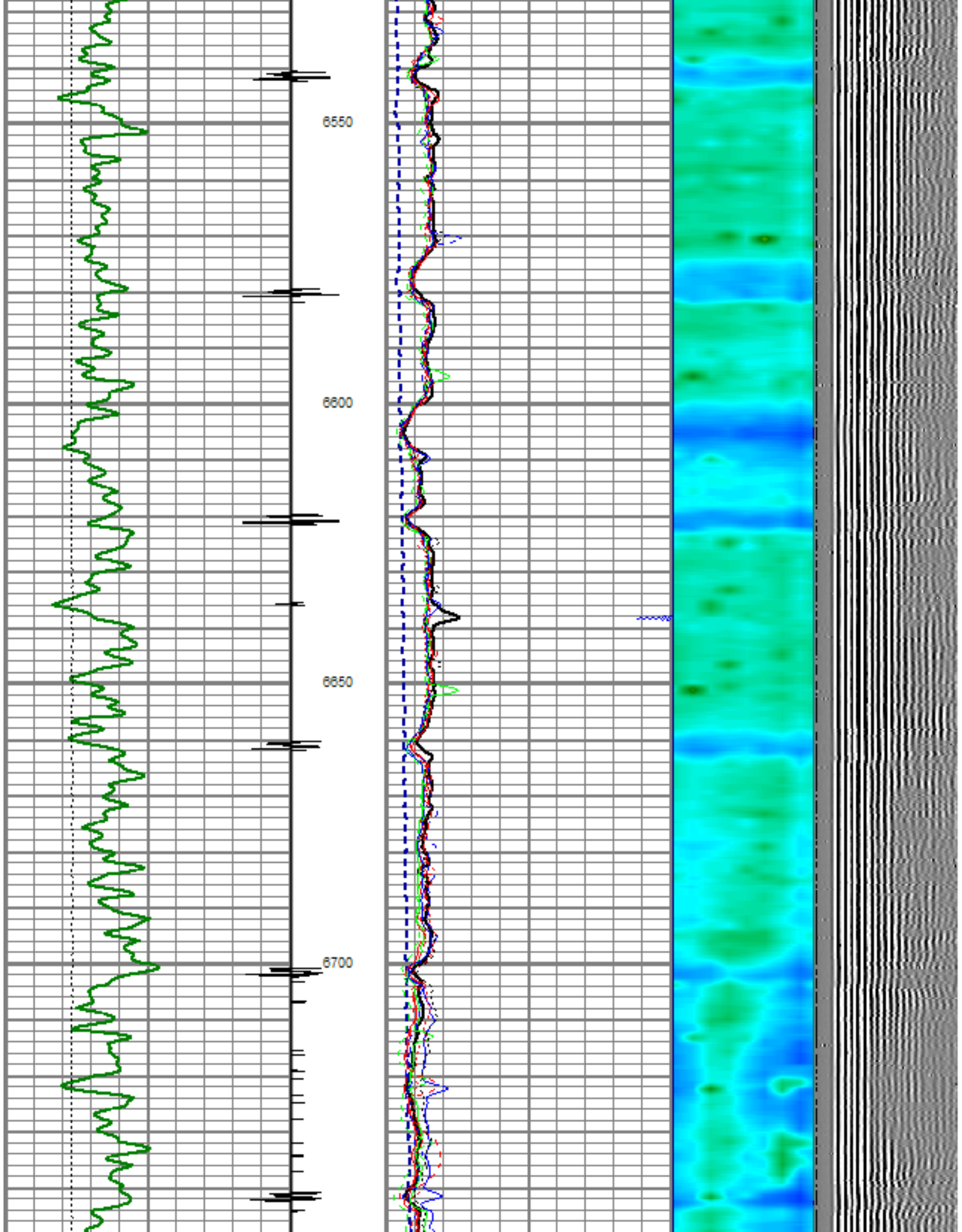



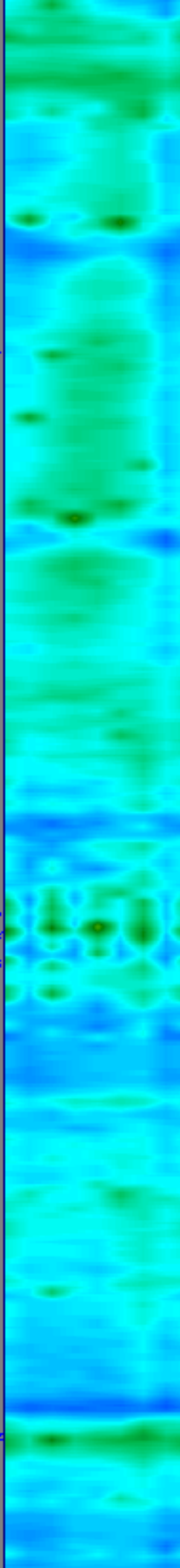
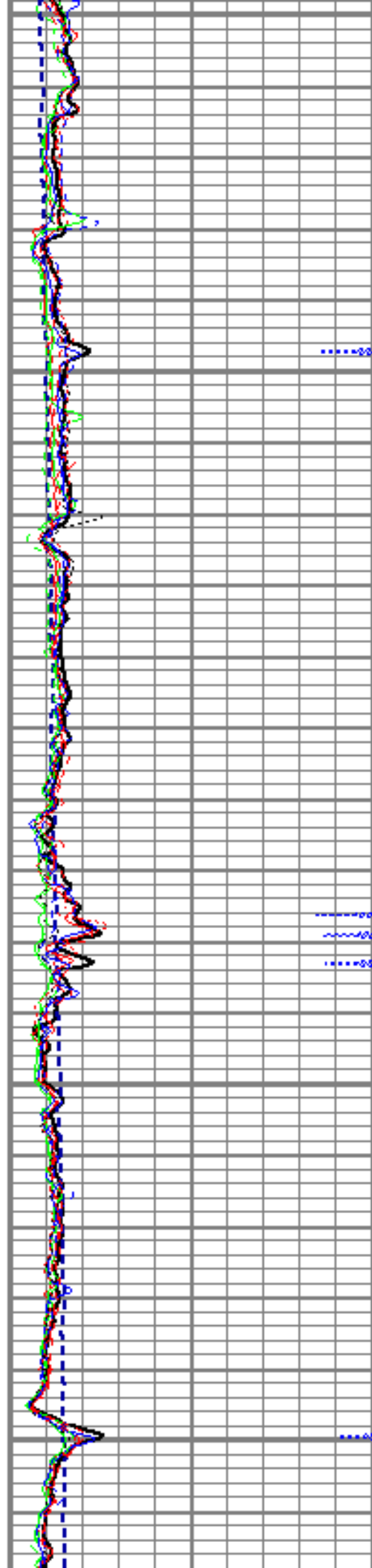
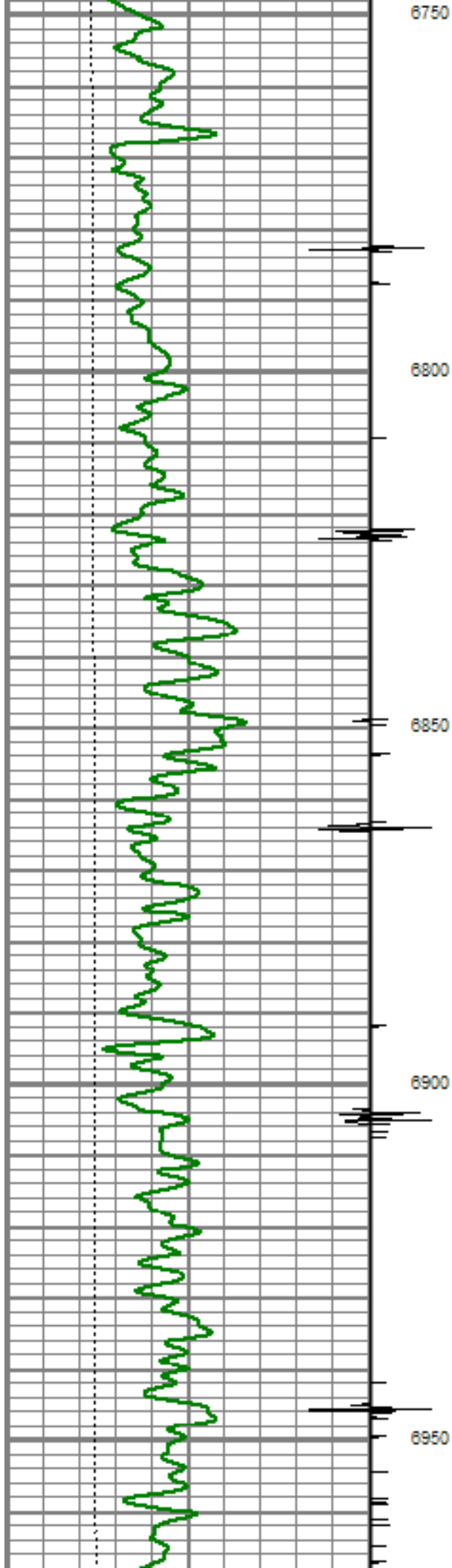


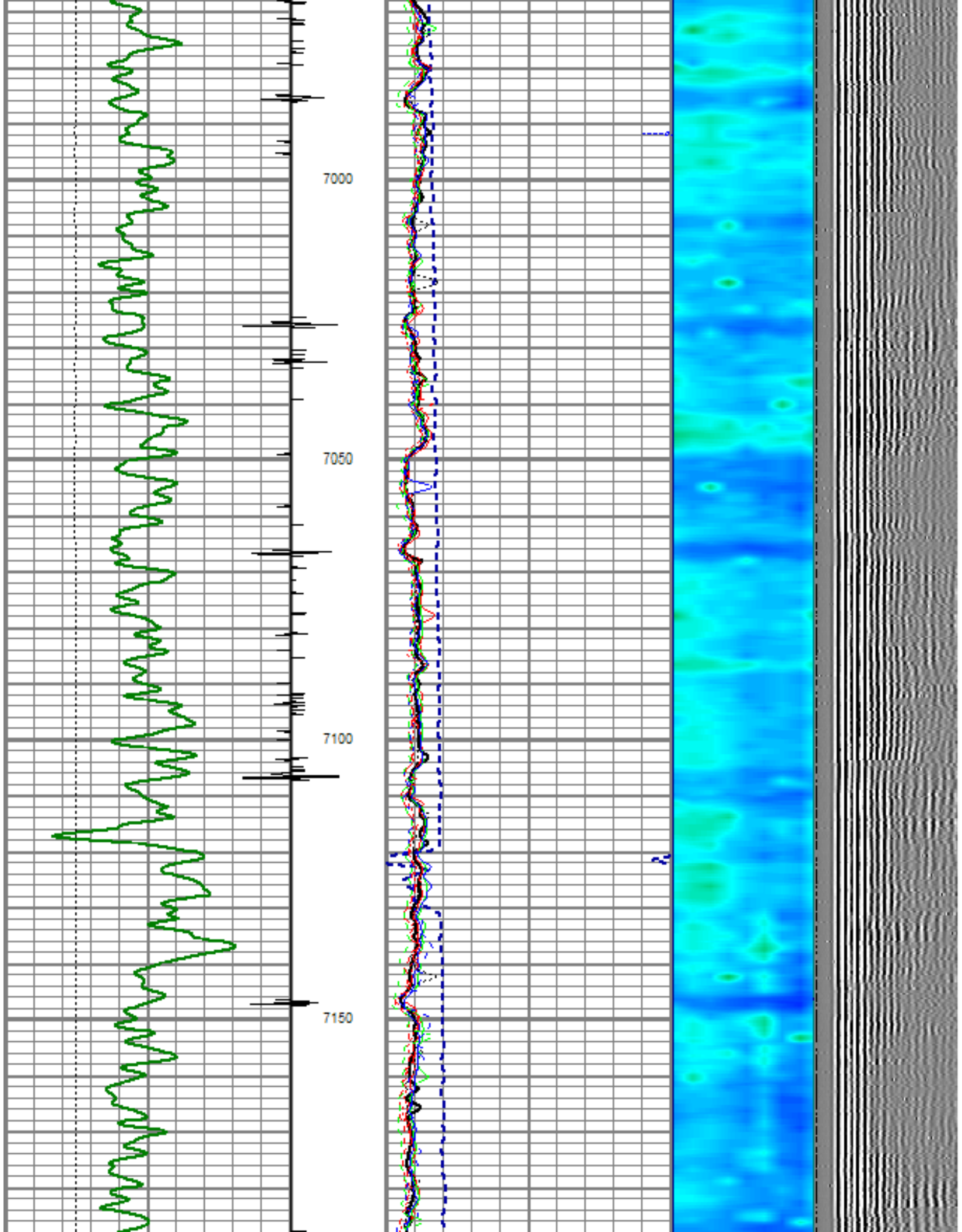


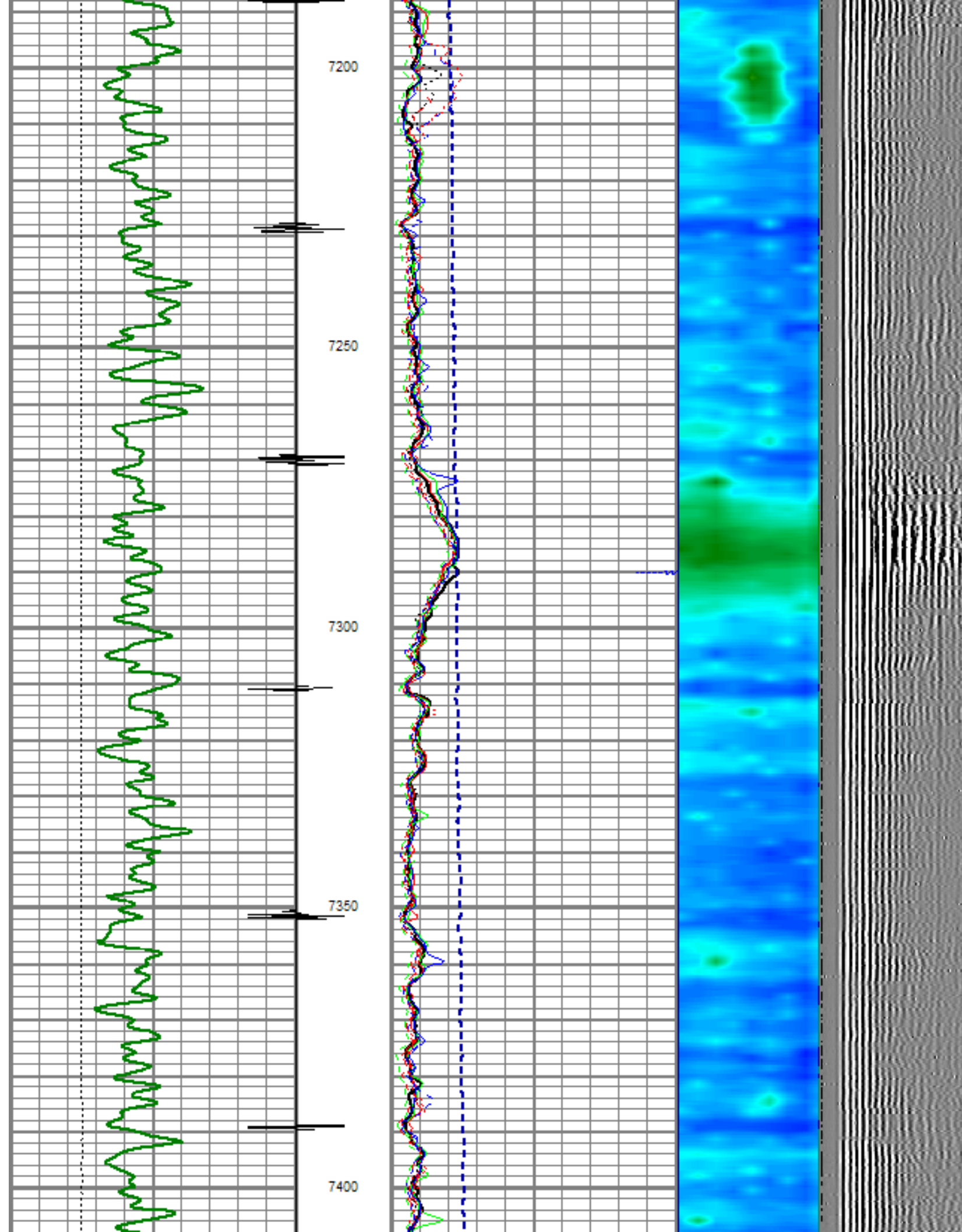


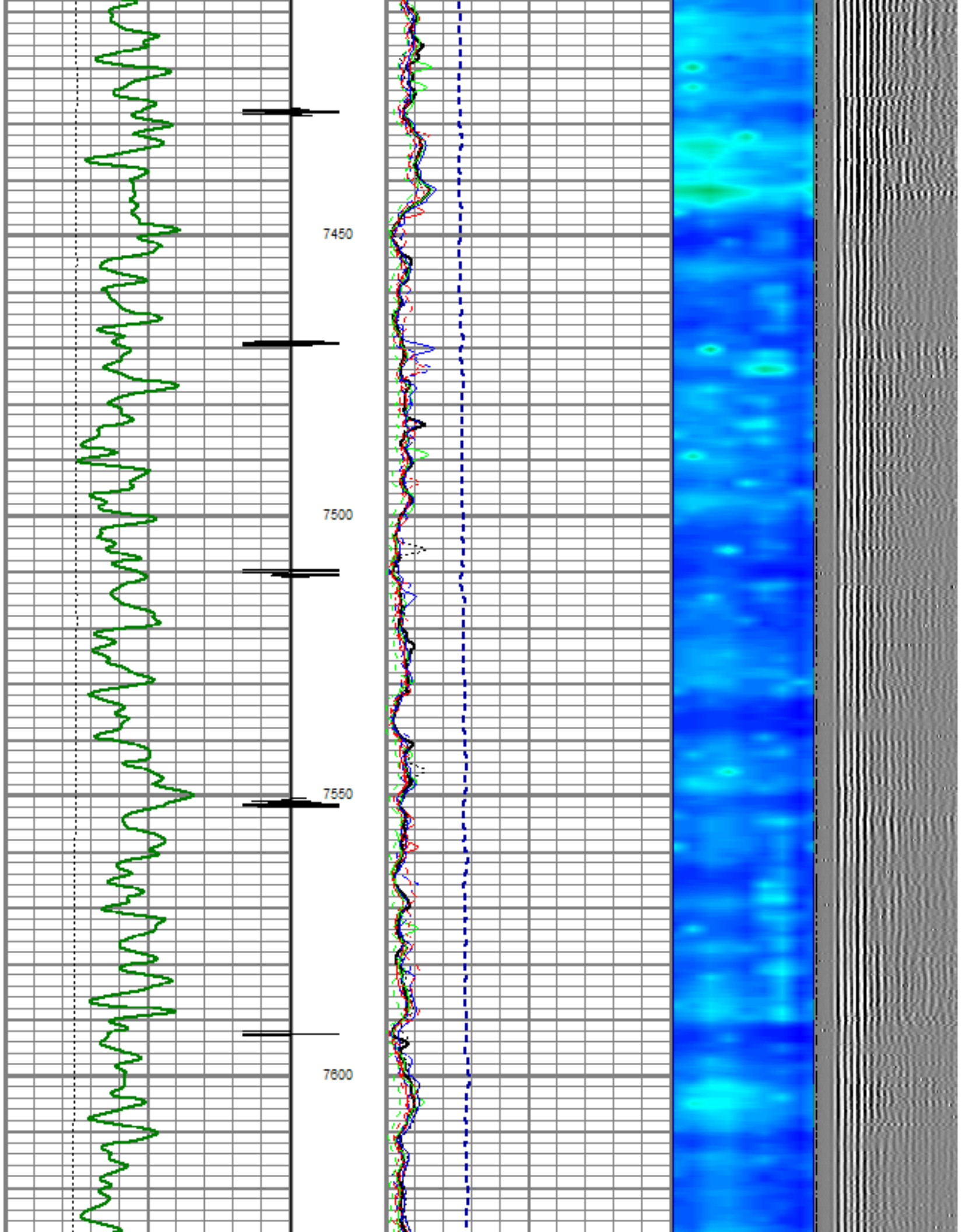


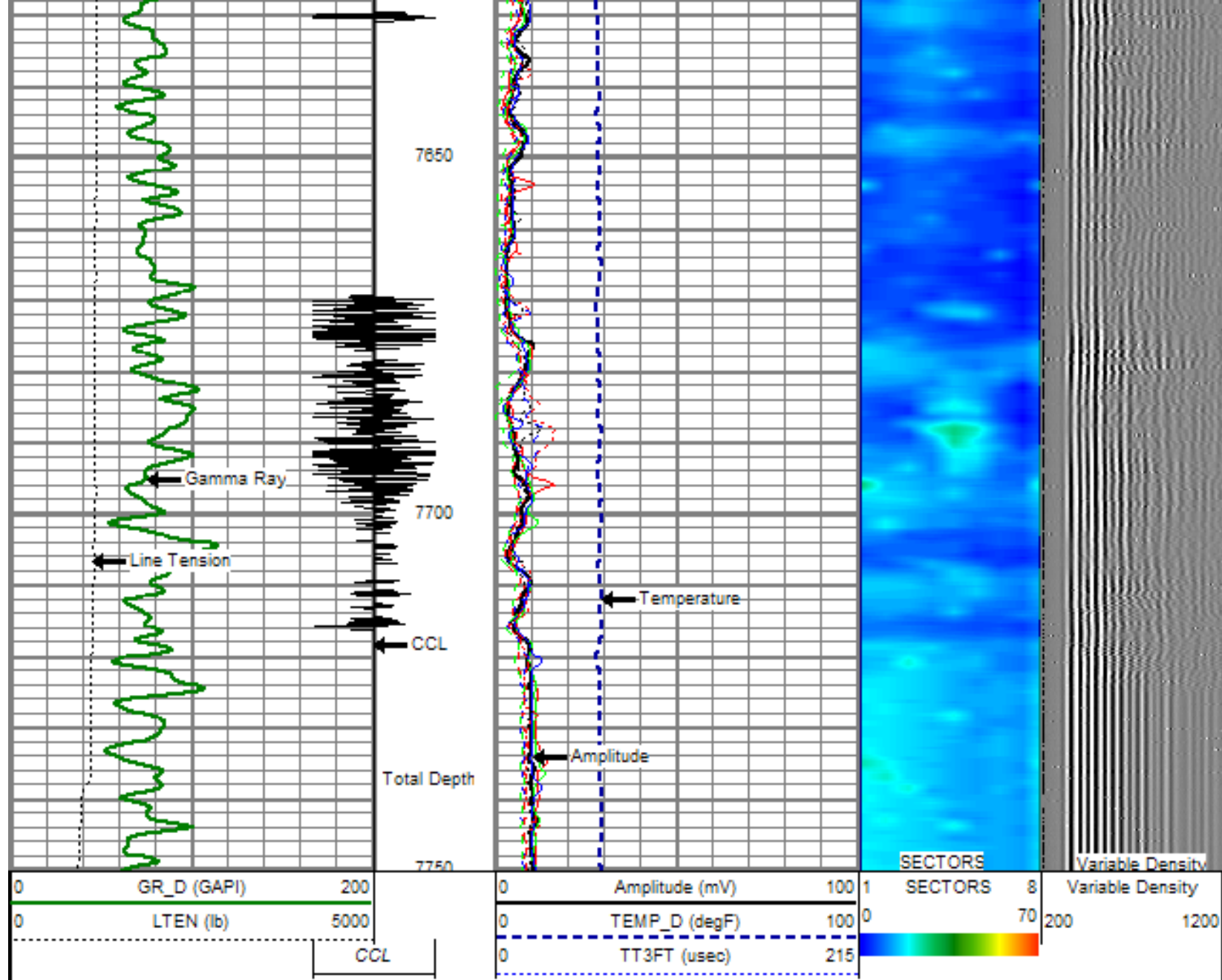





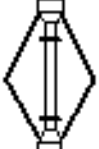
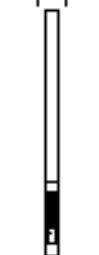








Sensor	Offset (ft)	Schematic	Description	Len (ft)	OD (in)	Wt (lb)
CCL	21.68		titan	1.00	1.69	2.00
			SNDX_CCL-SNDX_3_13_CCL (000002) CSS Gamma Ray/CCL (CCL Section)	1.92	3.13	11.02
			SONDEX	2.71	2.75	32.00

WVF3FT	13.92		SNDX_RBT-007 (000002) Radial Bond Tool - Analog 3 1/8	9.47	3.13	140.00
WVFS1	13.92					
WVFS2	13.92					
WVFS3	13.92					
WVFS4	13.92					
WVFS5	13.92					
WVFS6	13.92					
WVFS7	13.92					
WVFS8	13.92					
WVF5FT	12.92					
GR	5.17		SONDEX	2.71	2.75	32.00
			SNDX_GR-SNDX_3_13_GR (000001) Sondex Production Gamma Ray	2.94	3.13	22.05
			TEMP-SNDX_TEMP (SNDX_TEMP_02) Sondex Production Temperature Tool	3.14	1.63	10.00
TEMP	0.58					
Dataset: e_debeque_hcbl.db: field/well/run1/FINAL Total Length: 23.89 ft Total Weight: 249.07 lb O.D.: 3.13 in						



Company ENCANA OIL & GAS (USA)
 Well KIMBALL MOUNTAIN DH02-6 B07 799 (B07)
 Field GASAWAY
 County GARFIELD
 State COLORADO