


WELL HEAD PHOTO EXHIBIT



**Figure 1: BRIDGMAN 1-1H LOOKING NORTH TOWARD COUNTY ROAD, ACCESS ROAD  
AND TANK BATTERY  
(NE1/4 NW1/4 SEC 1, T7N, R61W, 8-4-11)**

WELL HEAD PHOTO EXHIBIT



**Figure 2: BRIDGMAN 1-1H LOOKING EAST  
(NE1/4 NW1/4 SEC 1, T7N, R61W, 8-4-11)**

WELL HEAD PHOTO EXHIBIT





Figure 3: BRIDGMAN 1-1H LOOKING SOUTH (NE1/4 NW1/4 SEC 1, T7N, R61W, 8-4-11)

WELL HEAD PHOTO EXHIBIT



**Figure 4: BRIDGMAN 1-1H LOOKING WEST TOWARD REFERENCE AREA  
(NE1/4 NW1/4 SEC 1, T7N, R61W, 8-4-11)**