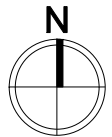










DESCRIPTION

- A. UPPR 22 PAN AM F 1 well is 106' Northeast of control point (Center of Pad)
- B. Existing production facility is 262' Northeast of control point (Center of Pad)



	Center of the Pad
	Powerlines
	Access Road
	Irrigation Ditch
	Fence



Center of Pad 942' FSL, 873' FWL Latitude: 40.191578 Longitude: -104.731611 Elevation: 5047'	Prepared by: Dirk Baysinger Date: 3/28/2011 PDOP: 6
---	---

400 ft. Radius Map
Camp 29N-25HZ Tank
Battery

Surface Location:
T3N R66W 25, SWSW
Description of surface Uses: Rangeland