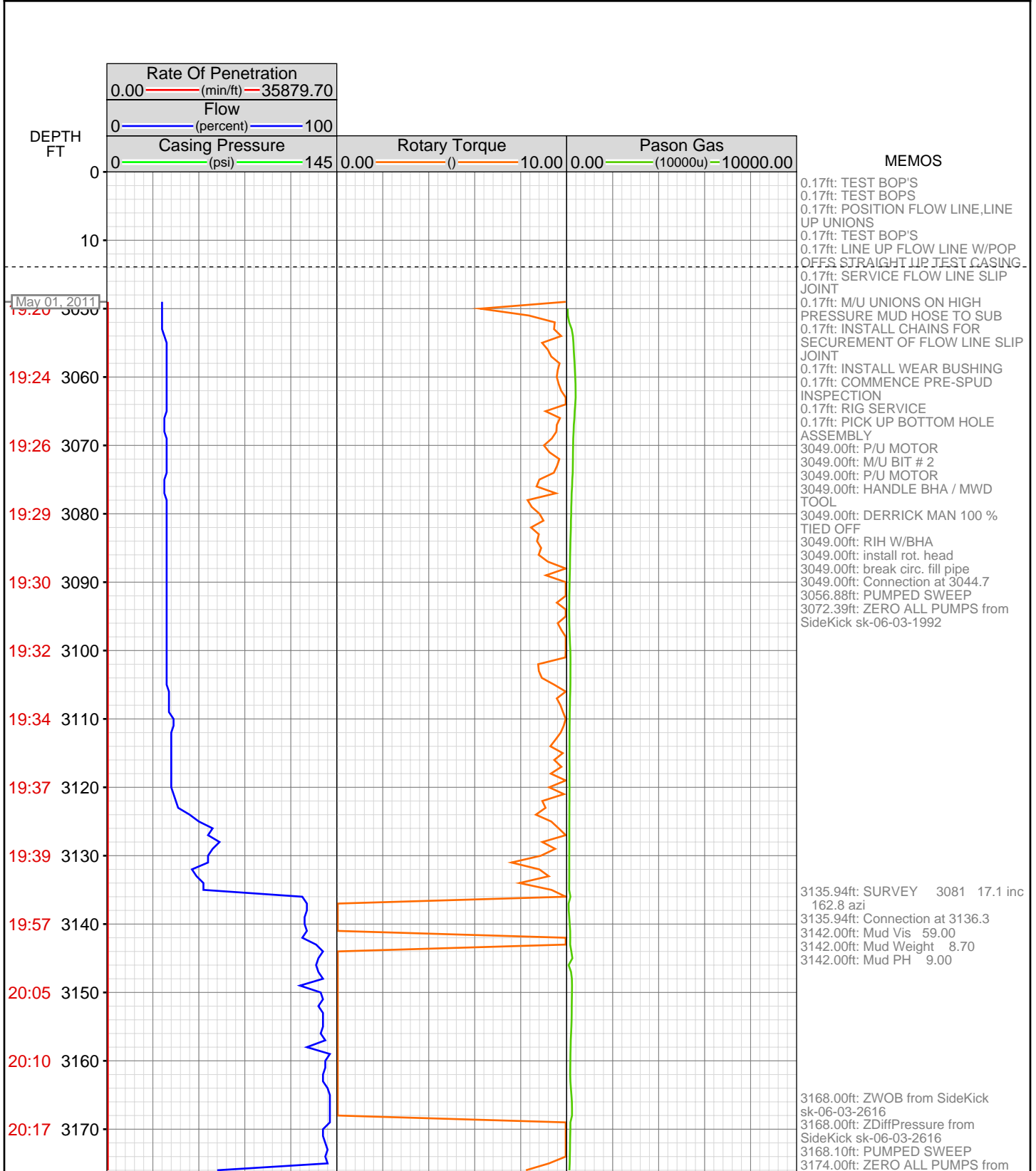


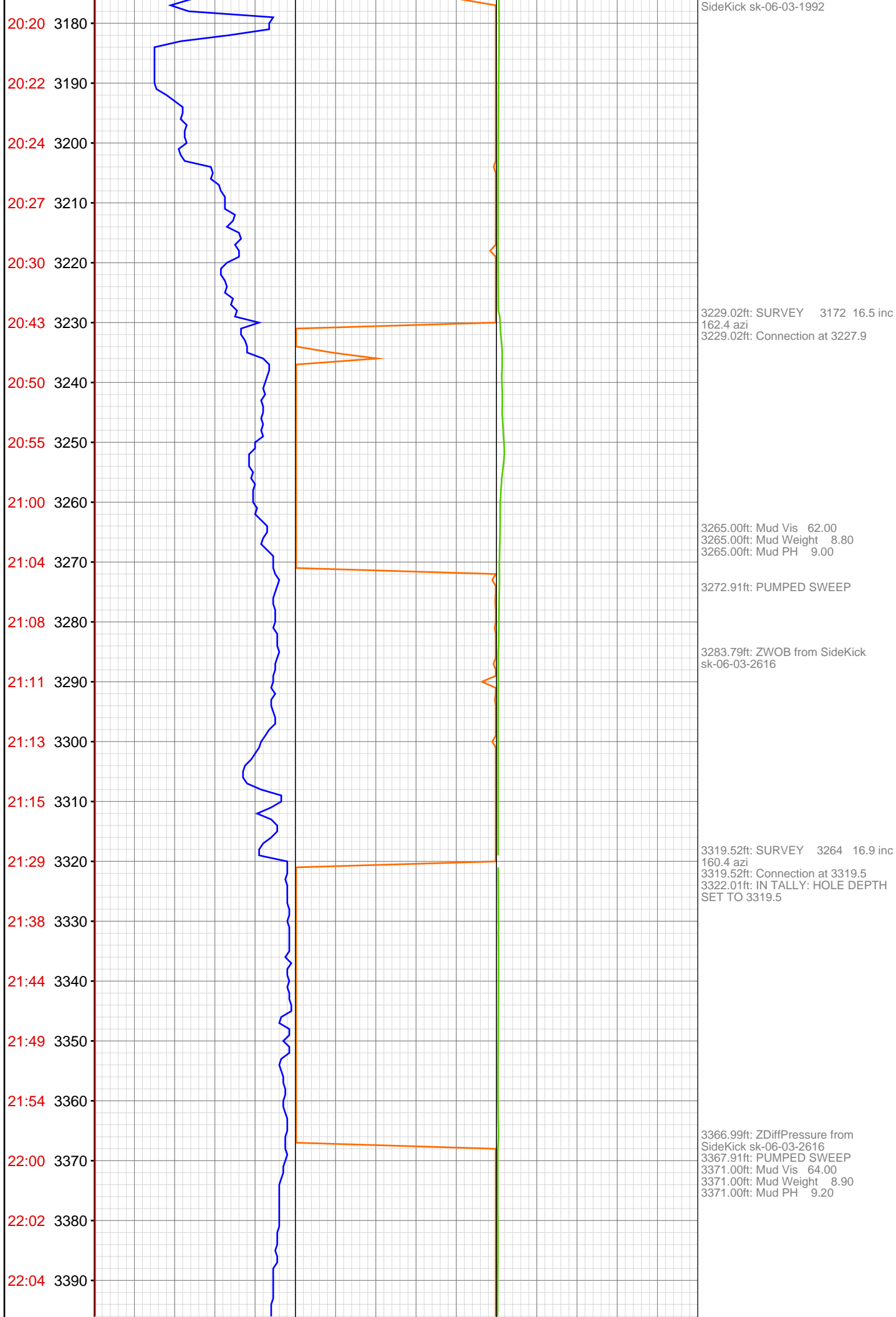
DataHub EDR Log

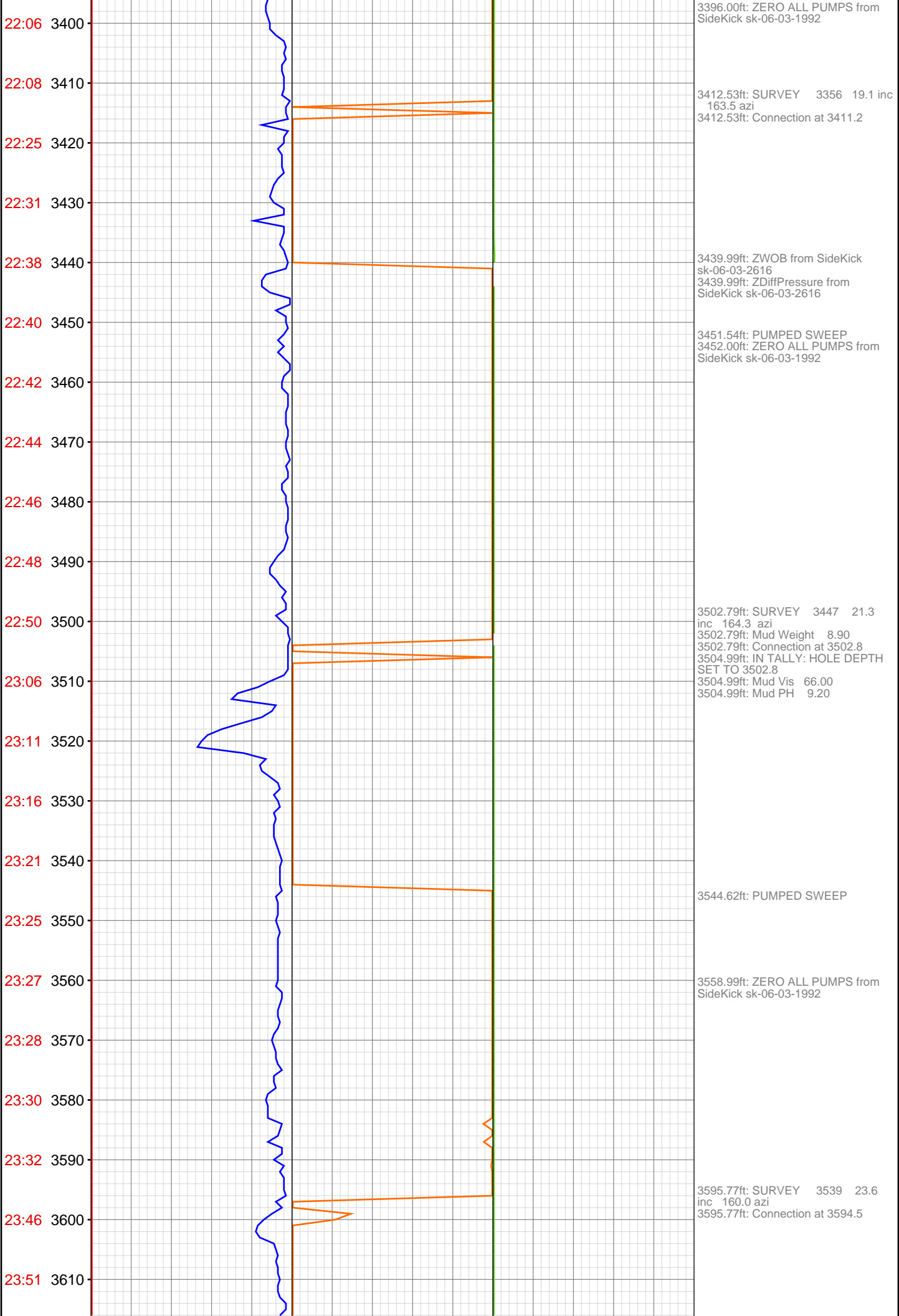
Wed May 11, 2011 08:49:30
Well Dossier 1304215455
Marilyn Tucker

OPERATOR: EnCana Oil & Gas (USA), Inc.
WELL: SGU 8516A-36 B36-496
FIELD:
LOCATION: SEC.36 T4S RNG 96W
COUNTRY: USA
RIG: Pat-UTI 308

CONTRACTOR: Patterson-UTI Drilling Company
UNIQUE WELL ID: 105516
SPUD DATE: May 01, 2011 19:00
RELEASE DATE: May 10, 2011 22:30







23:55 3620-

May 02, 2011

00:02 3630-

00:03 3640-

00:05 3650-

00:06 3660-

00:08 3670-

00:11 3680-

00:40 3690-

00:47 3700-

00:54 3710-

00:58 3720-

01:00 3730-

01:02 3740-

01:04 3750-

01:06 3760-

01:09 3770-

01:29 3780-

01:37 3790-

01:43 3800-

01:45 3810-

01:47 3820-

01:49 3830-

3629.59ft: ZDiffPressure from
SideKick sk-06-03-2616

3649.11ft: PUMPED SWEEP

3687.99ft: Mud Vis 67.00
3687.99ft: Mud Weight 8.95
3687.99ft: Mud PH 9.40
3688.71ft: SURVEY 3631 25.2 inc
161.2 azi
3688.71ft: Connection at 3686.2

3712.01ft: ZDiffPressure from
SideKick sk-06-03-2616
3712.53ft: ZWOB from SideKick
sk-06-03-2616

3724.02ft: 008TGAS-Check dryer
cable (rig air)

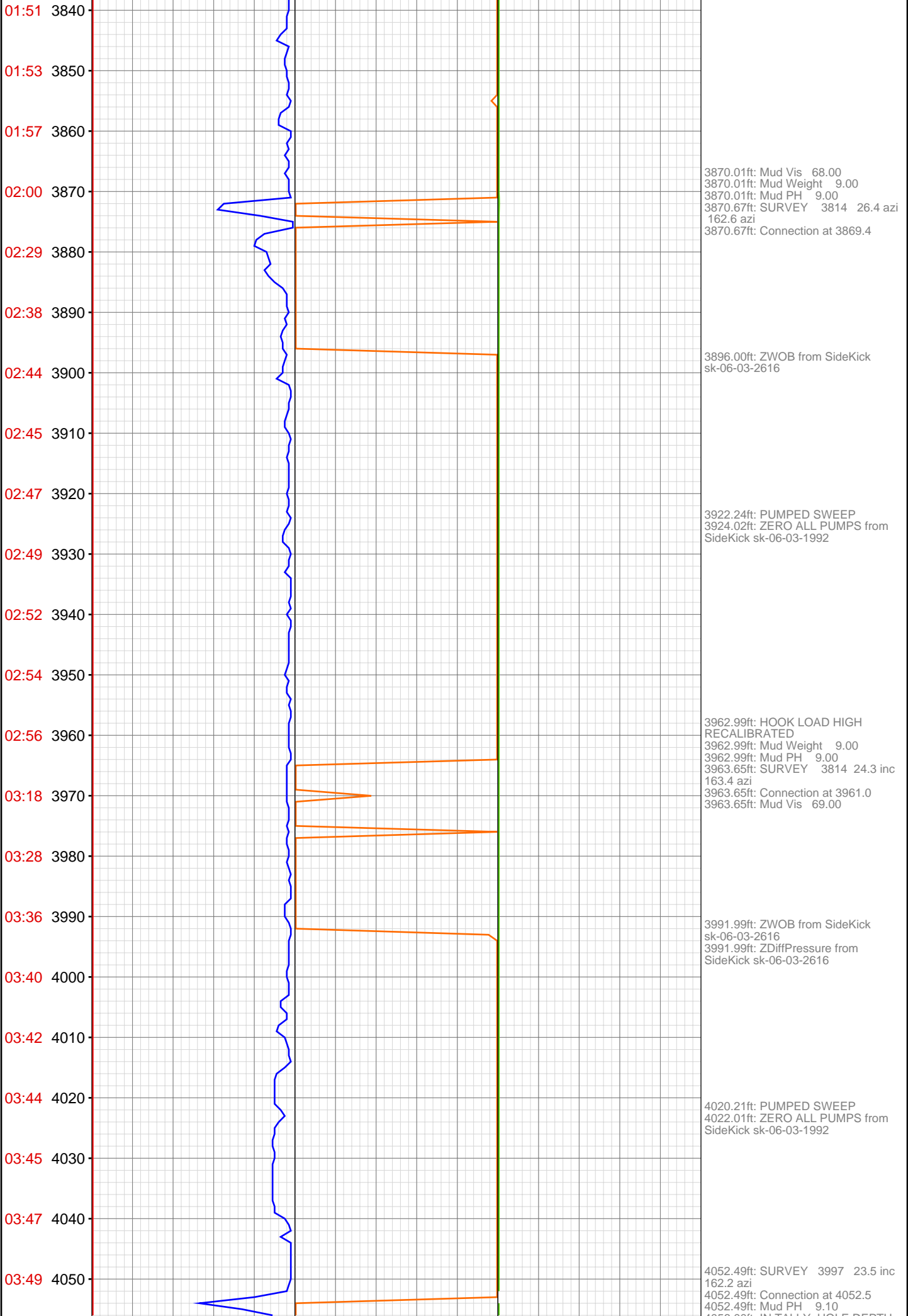
3732.38ft: PUMPED SWEEP

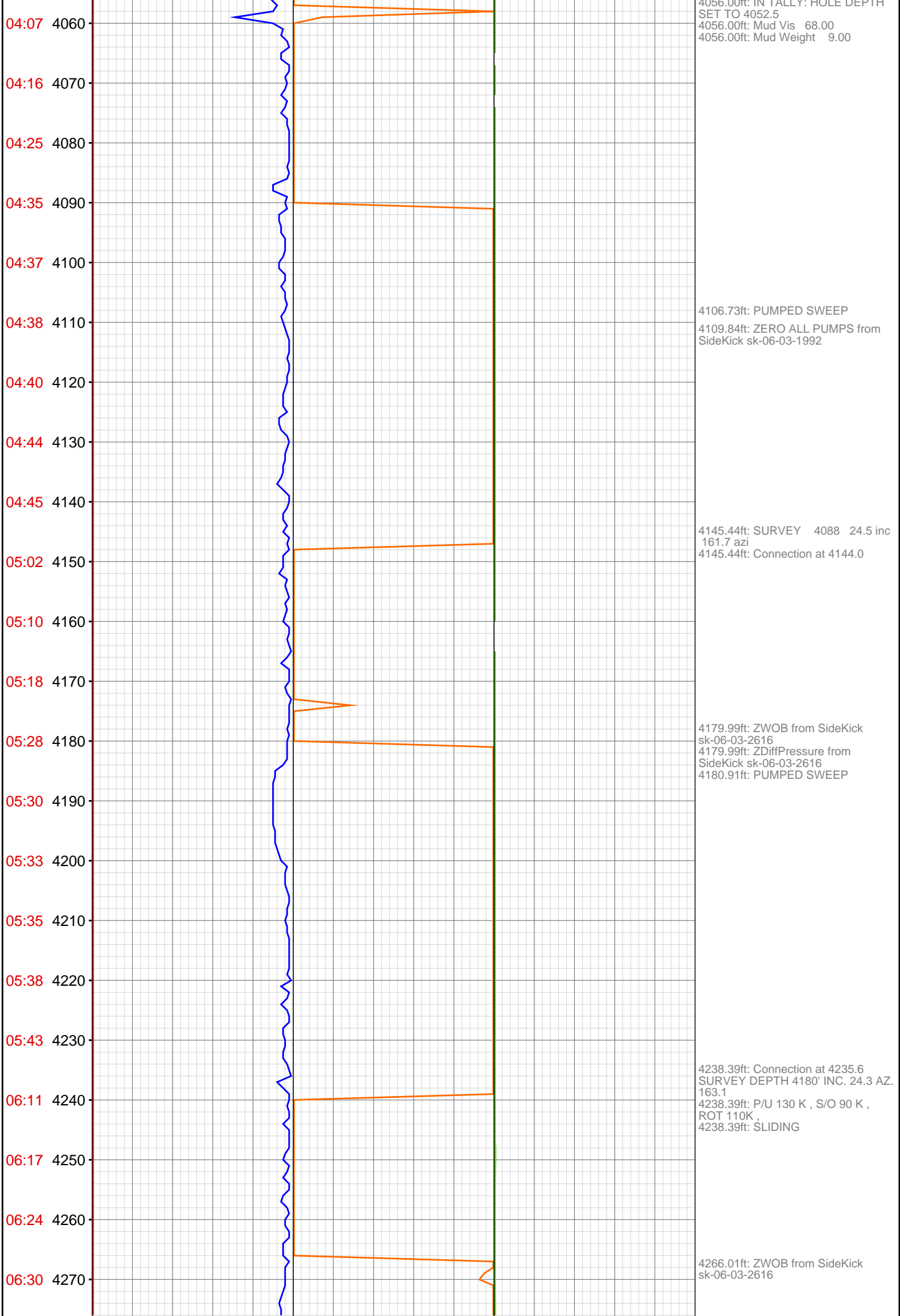
3752.17ft: RIG SERVICE

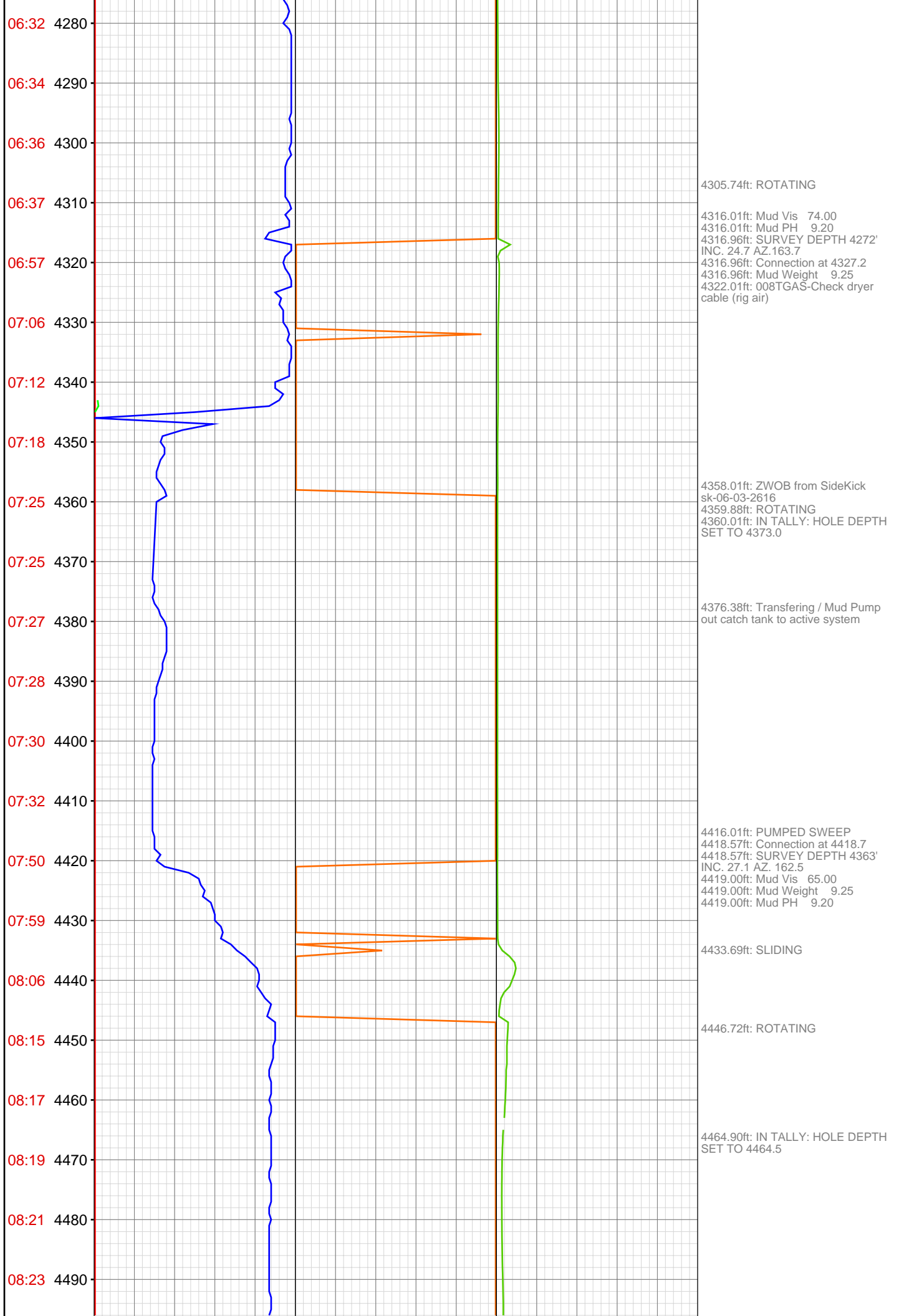
3775.00ft: Mud Vis 68.00
3775.98ft: Mud Weight 8.95
3775.98ft: Mud PH 9.30
3777.82ft: SURVEY 3722 26.5 inc
162.1 azi
3777.82ft: Connection at 3777.8
3781.00ft: IN TALLY: HOLE DEPTH
SET TO 3777.8

3794.00ft: ZDiffPressure from
SideKick sk-06-03-2616
3796.82ft: PUMPED SWEEP

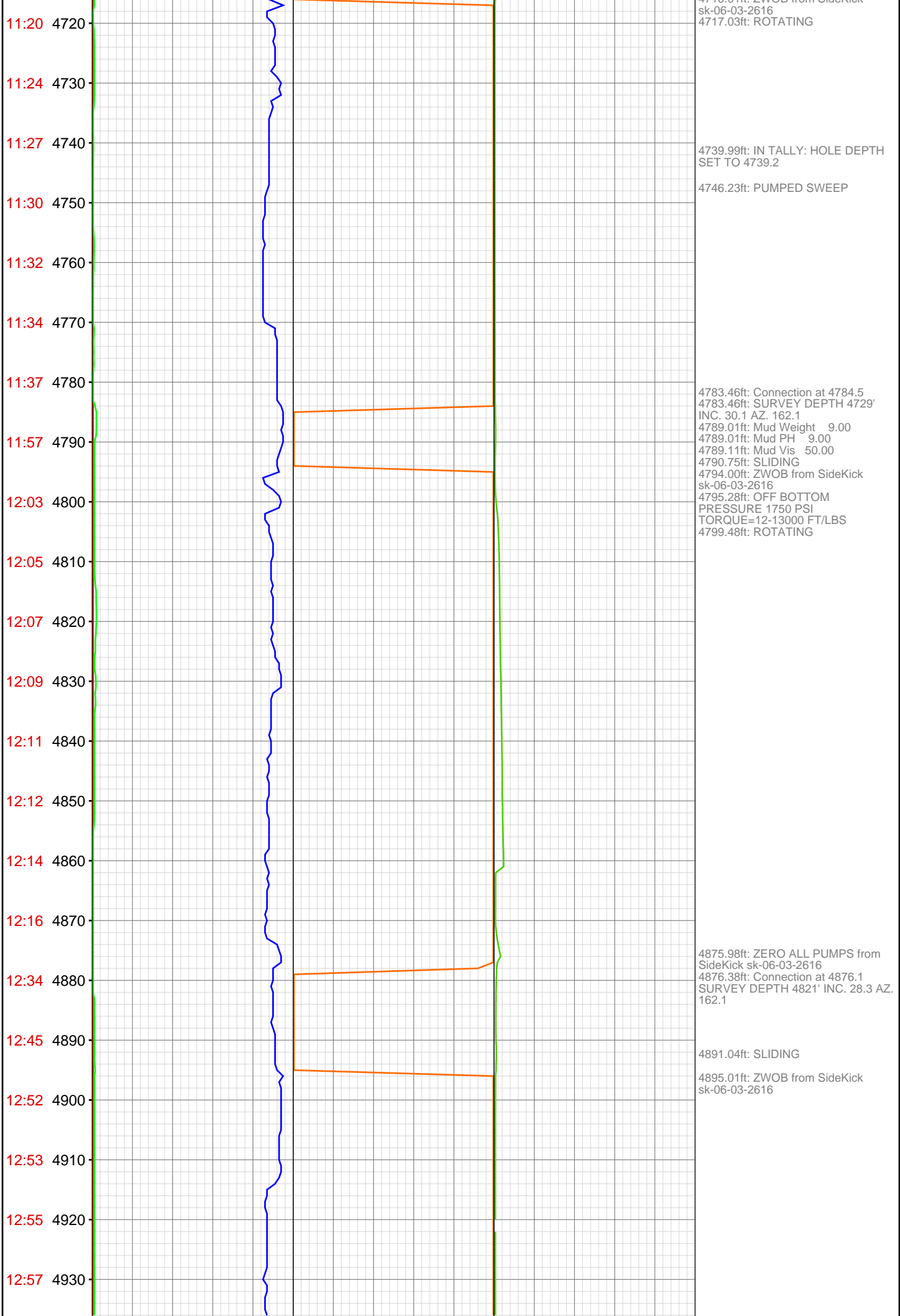
3810.01ft: ZERO ALL PUMPS from
SideKick sk-06-03-1992

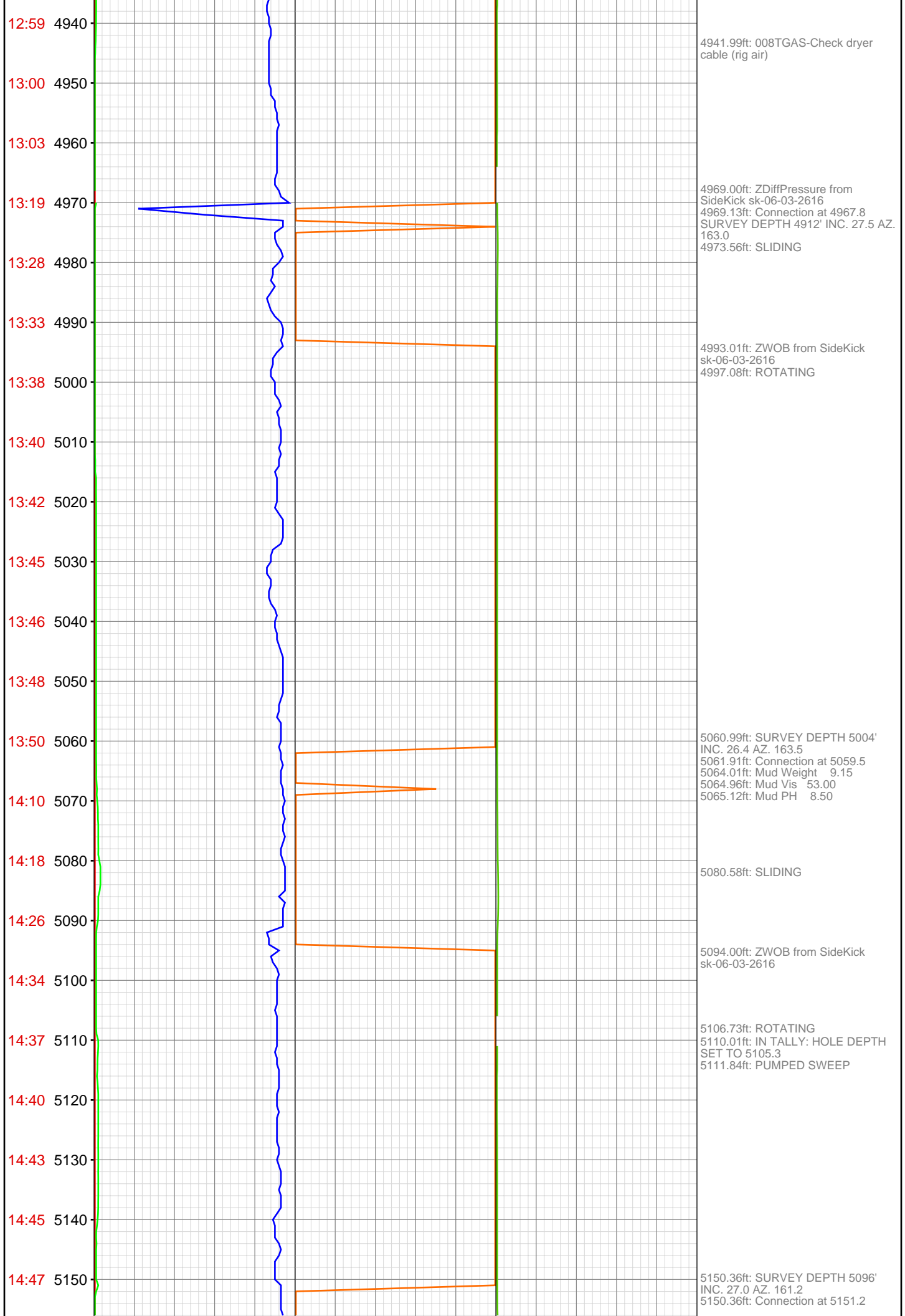


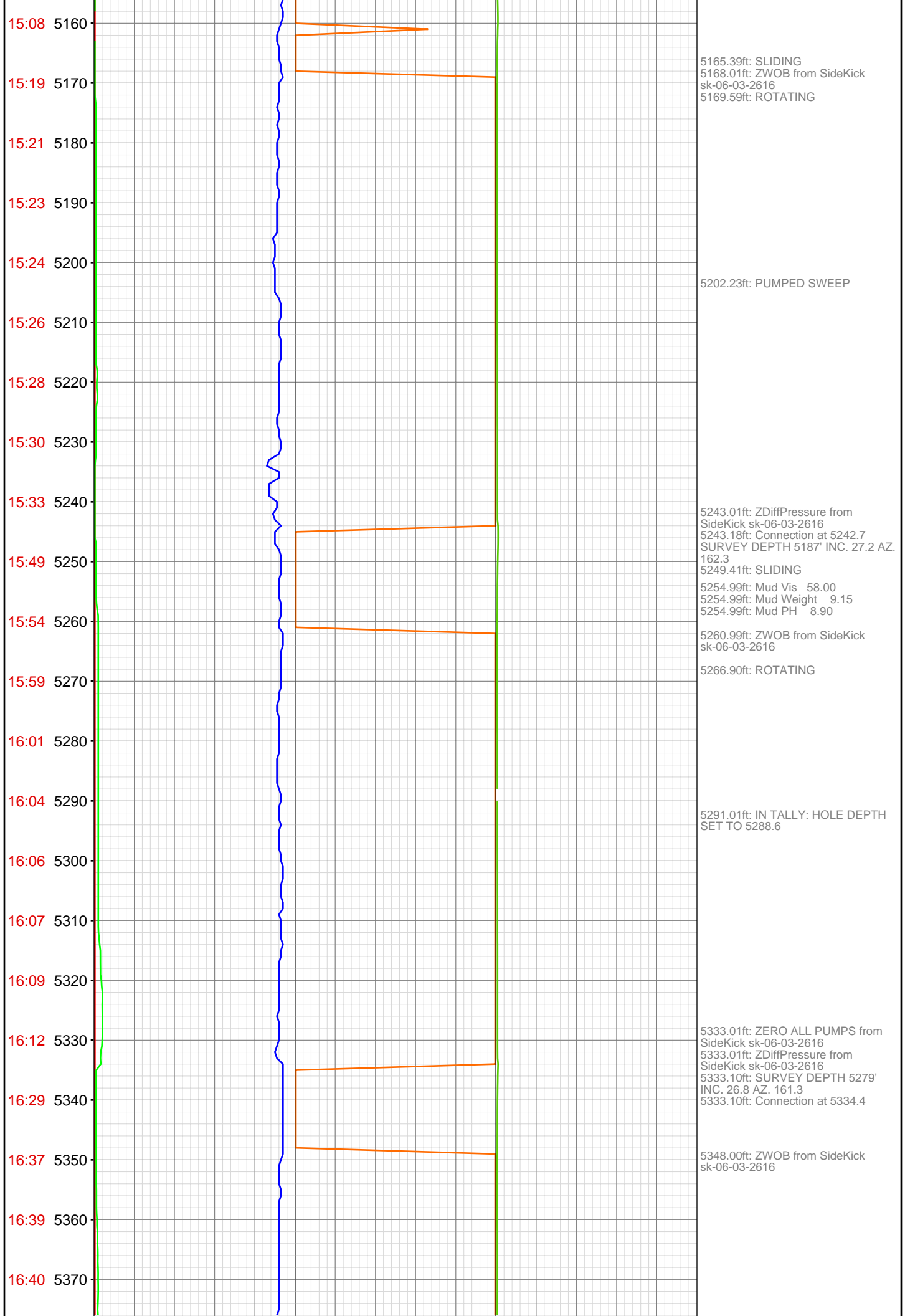












16:43 5380
16:44 5390
16:46 5400
16:48 5410
16:50 5420
17:07 5430
17:16 5440
17:18 5450
17:20 5460
17:21 5470
17:23 5480
17:25 5490
17:27 5500
17:29 5510
17:44 5520
17:54 5530
18:00 5540
18:08 5550
18:10 5560
18:12 5570
18:14 5580
18:16 5590

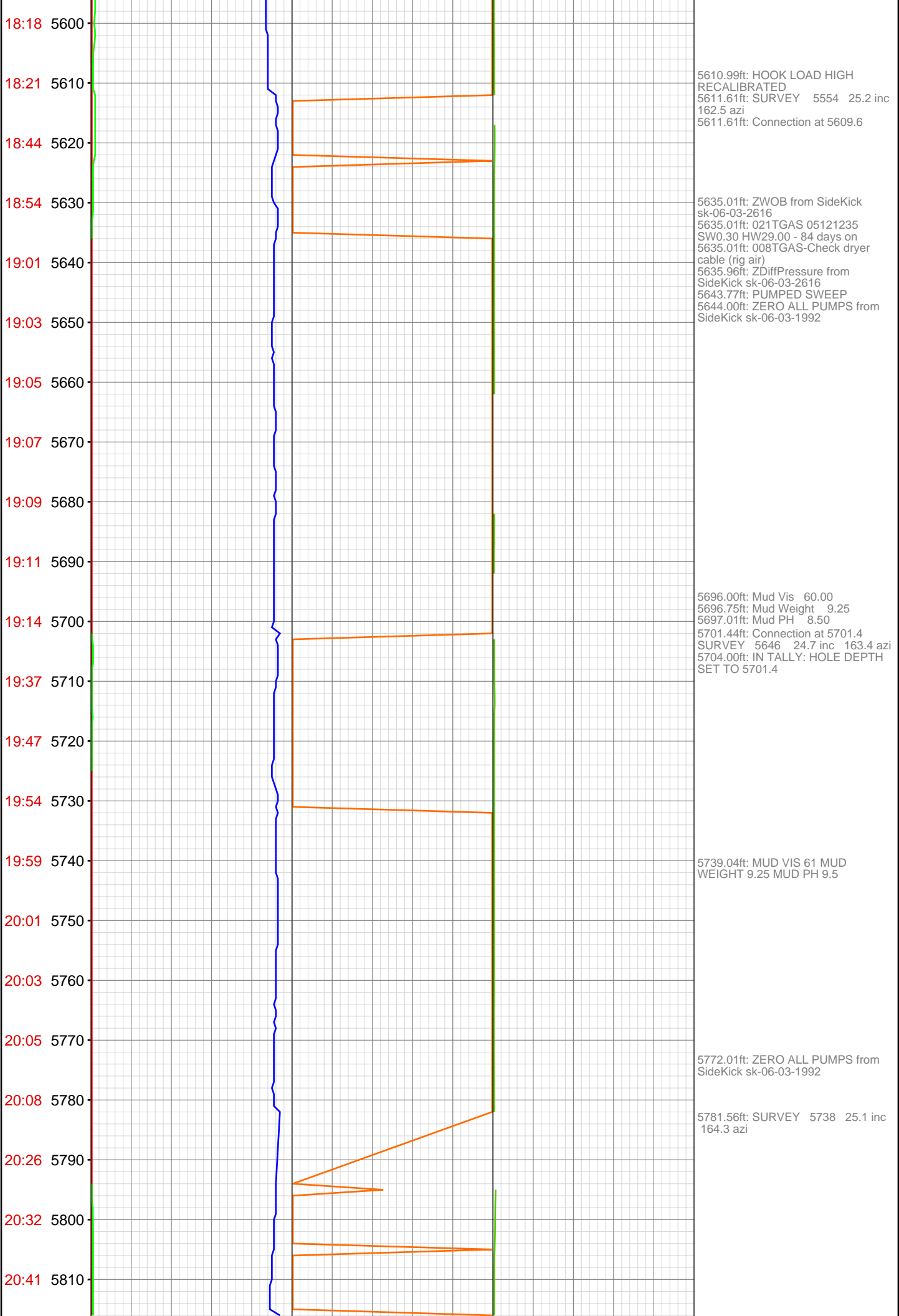
5391.93ft: ROTATING PUMPED SWEEP

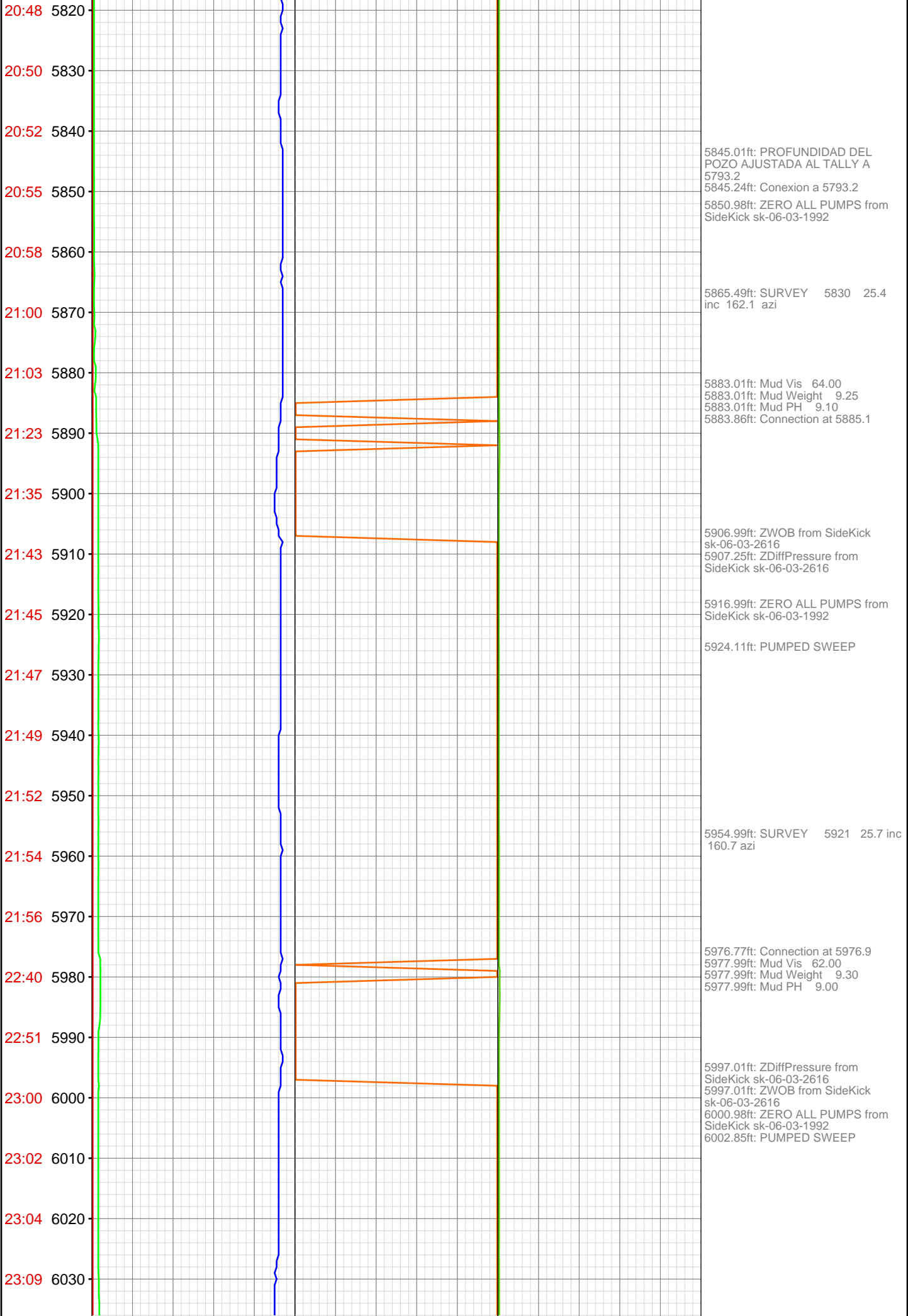
5425.00ft: PVT Horn Disabled
5425.00ft: PVT Horn Enabled
5425.00ft: Mud Vis 57.00
5425.00ft: Mud Weight 9.20
5425.00ft: Mud PH 8.70
5425.00ft: ZDiffPressure from SideKick sk-06-03-2616
5425.95ft: Connection at 5426.1
SURVEY DEPTH 5371' INC. 26.4 AZ. 161.1
5425.95ft: P/U 150 K , ROT. 125 K , S/O 100 K ,
5425.95ft: TORQUE 13000 FT/LBS SLIDING
5439.99ft: ZWOB from SideKick sk-06-03-2616
5440.03ft: ROTATING
5443.77ft: PUMPED SWEEP

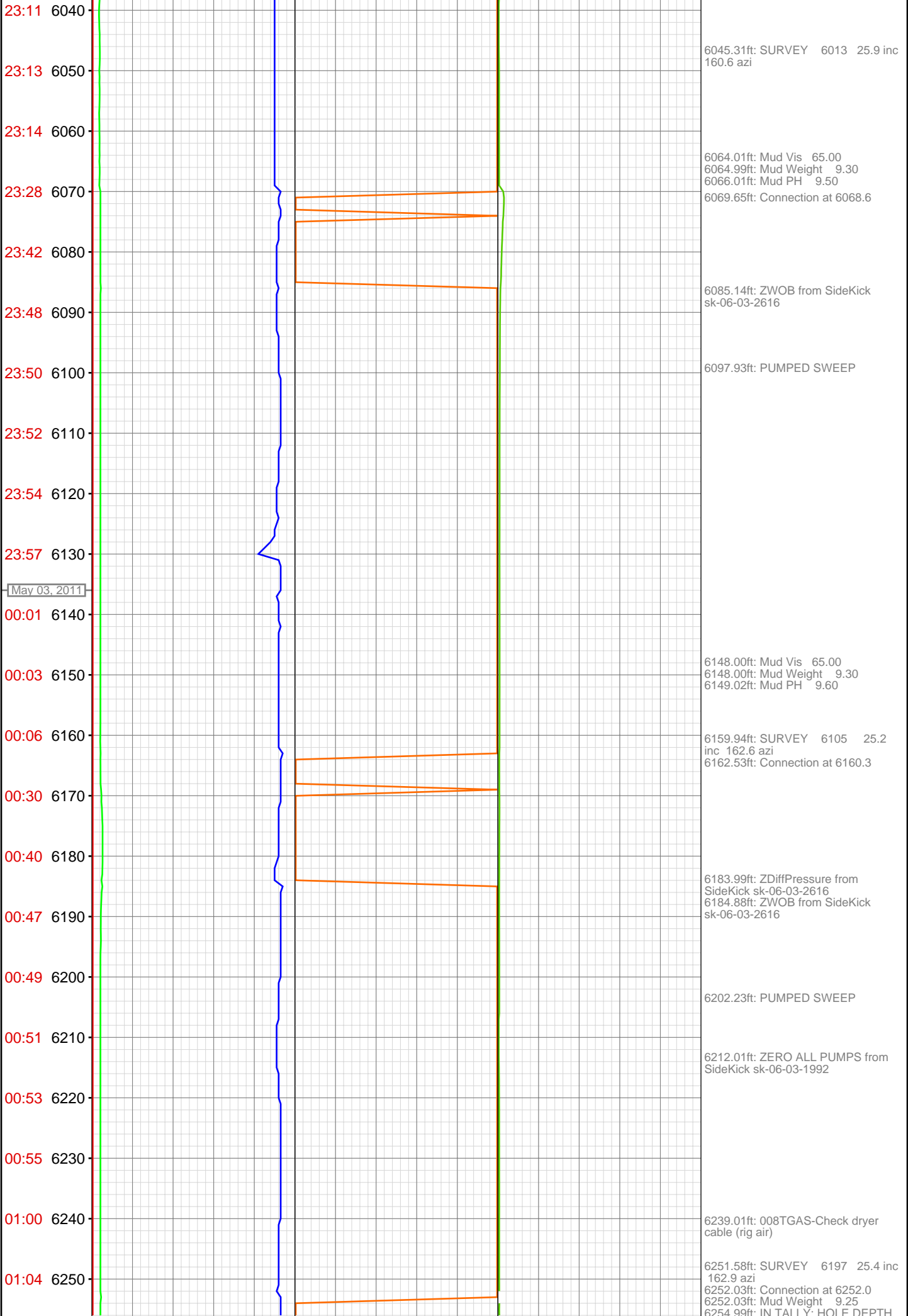
5518.77ft: SURVEY 5462 24.7 inc 162.1 azi
5518.77ft: Connection at 5517.8
5519.00ft: Mud Vis 55.00
5519.00ft: Mud Weight 9.20
5520.01ft: Mud PH 8.90

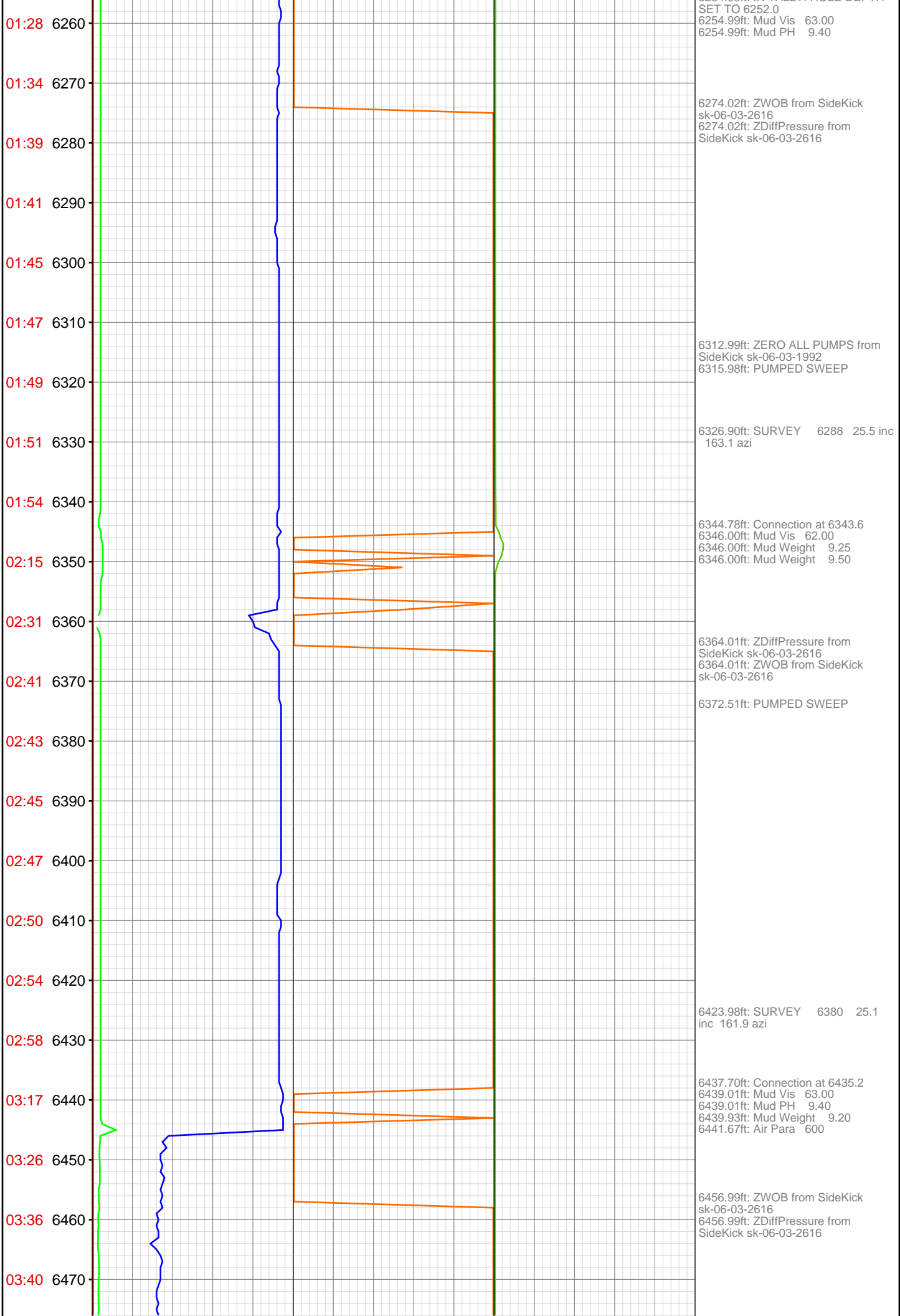
5549.02ft: ZWOB from SideKick sk-06-03-2616
5549.02ft: ZDiffPressure from SideKick sk-06-03-2616

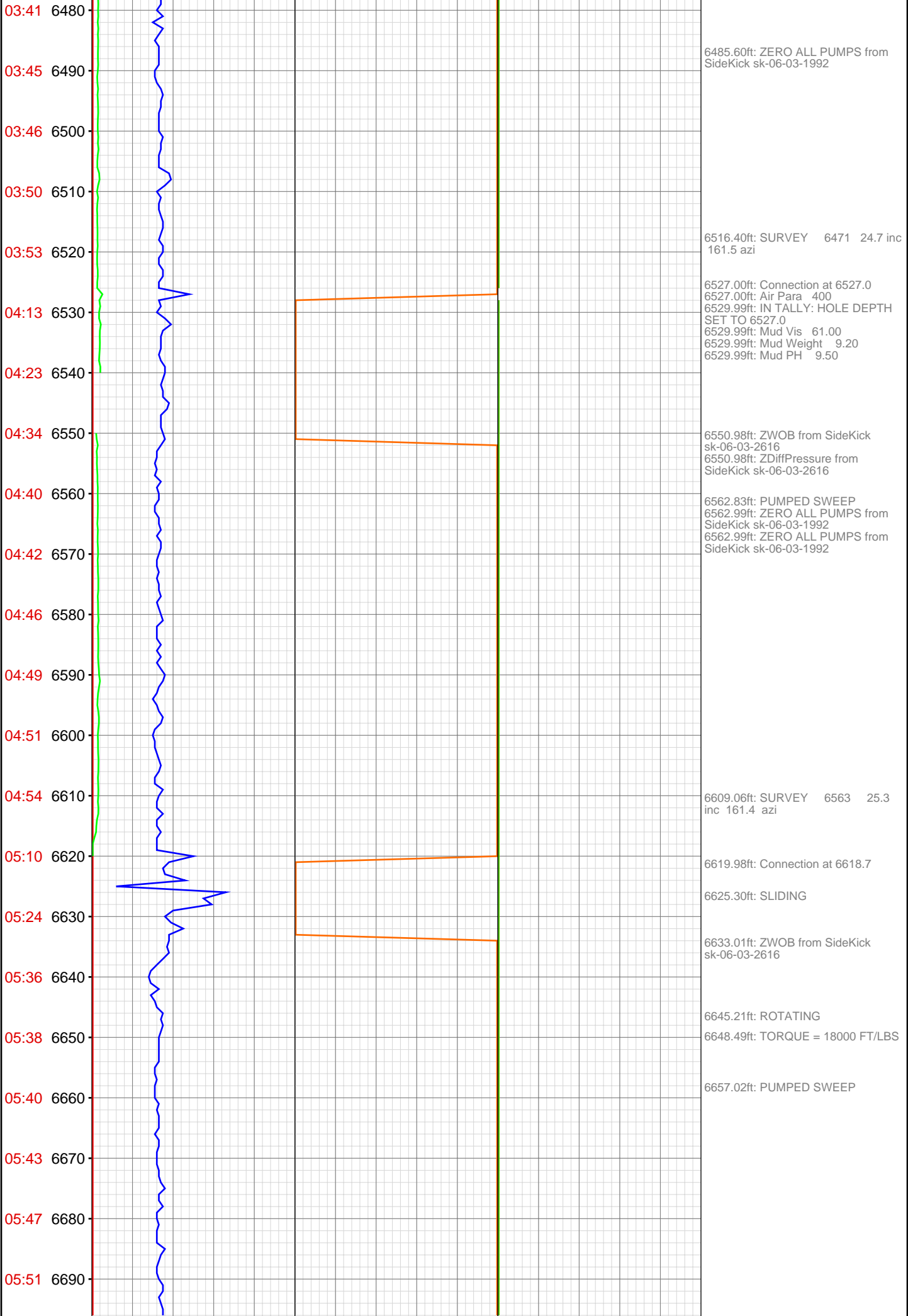
5588.75ft: PUMPED SWEEP
5591.01ft: ZERO ALL PUMPS from SideKick sk-06-03-1992

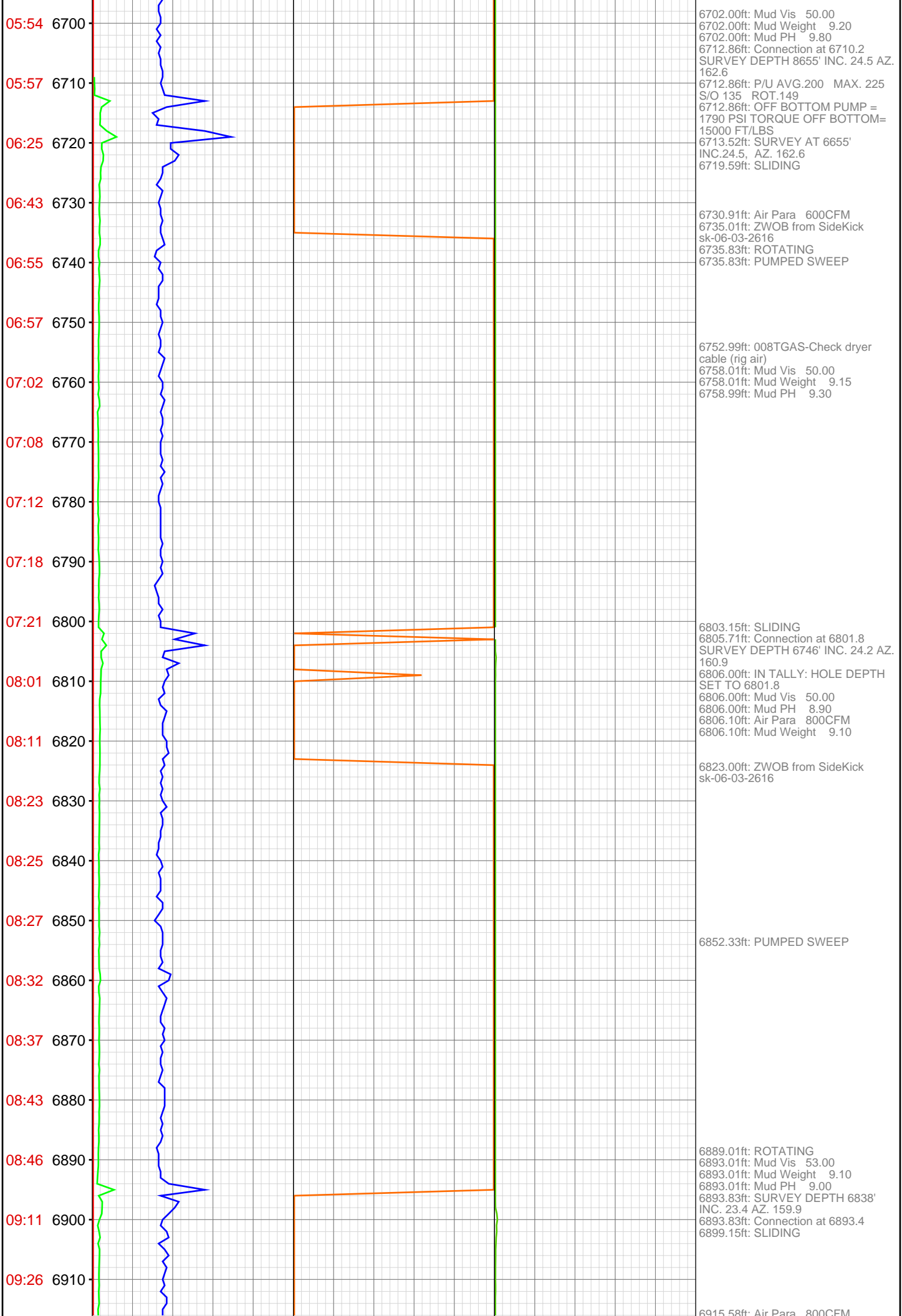


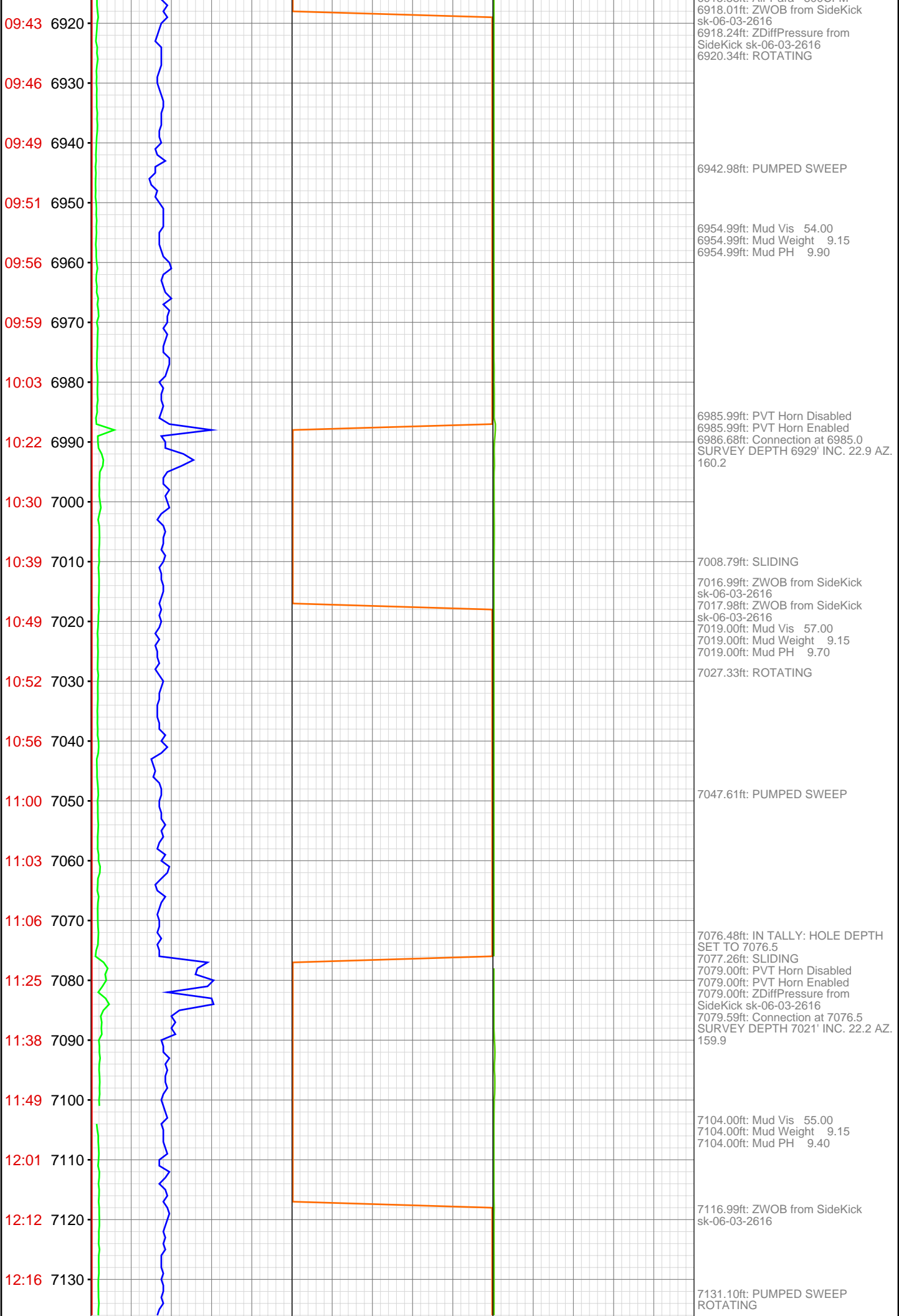


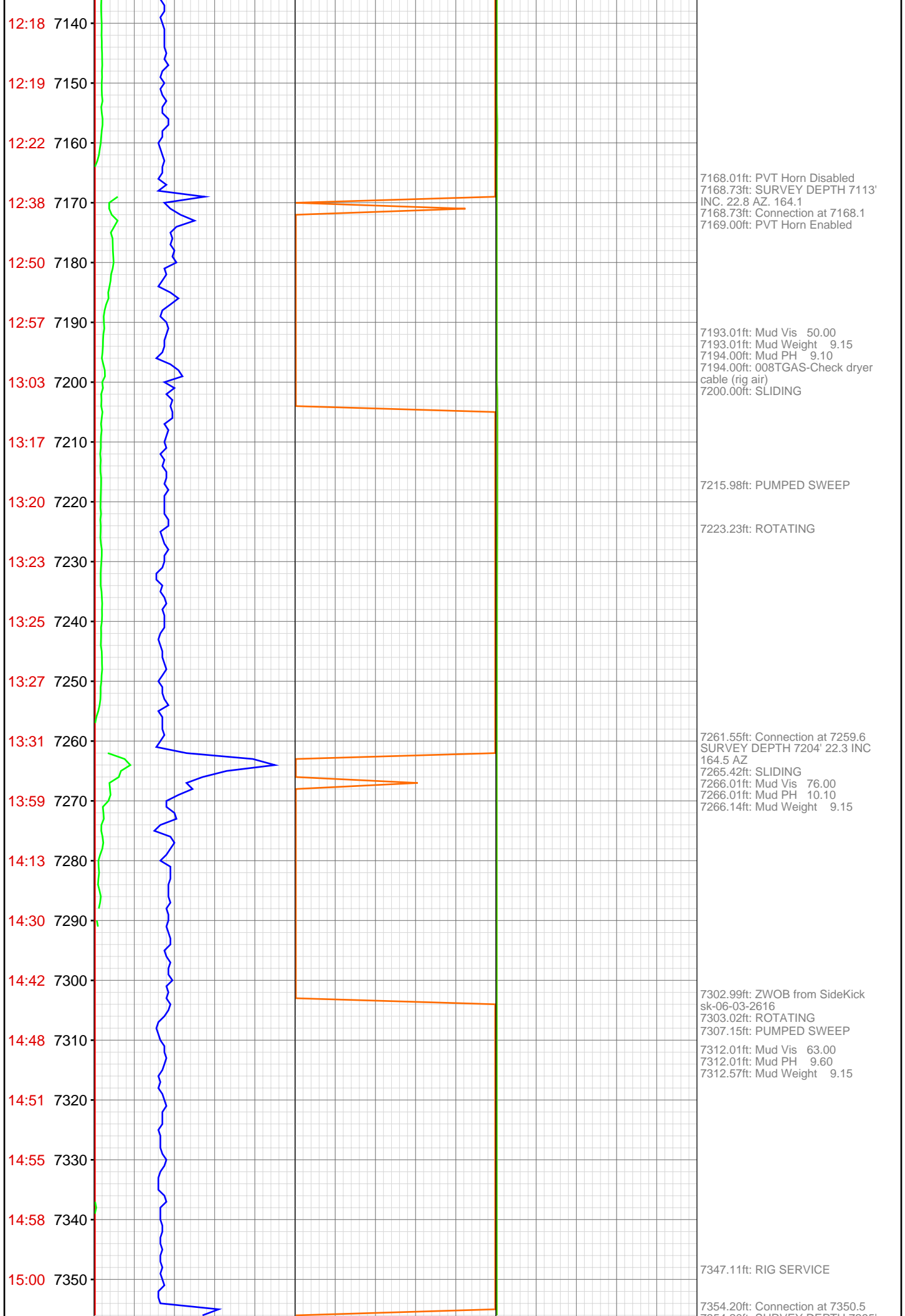


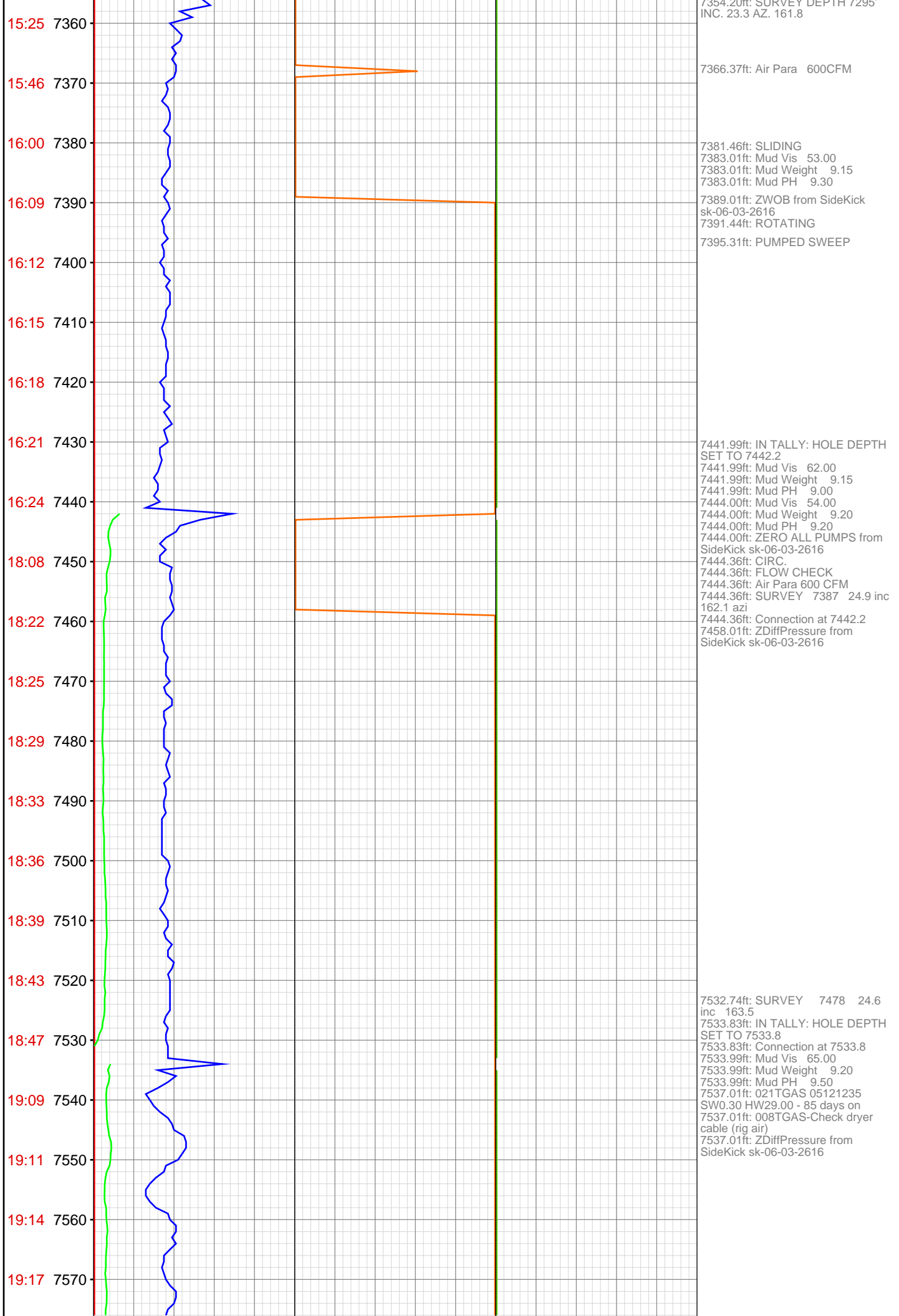


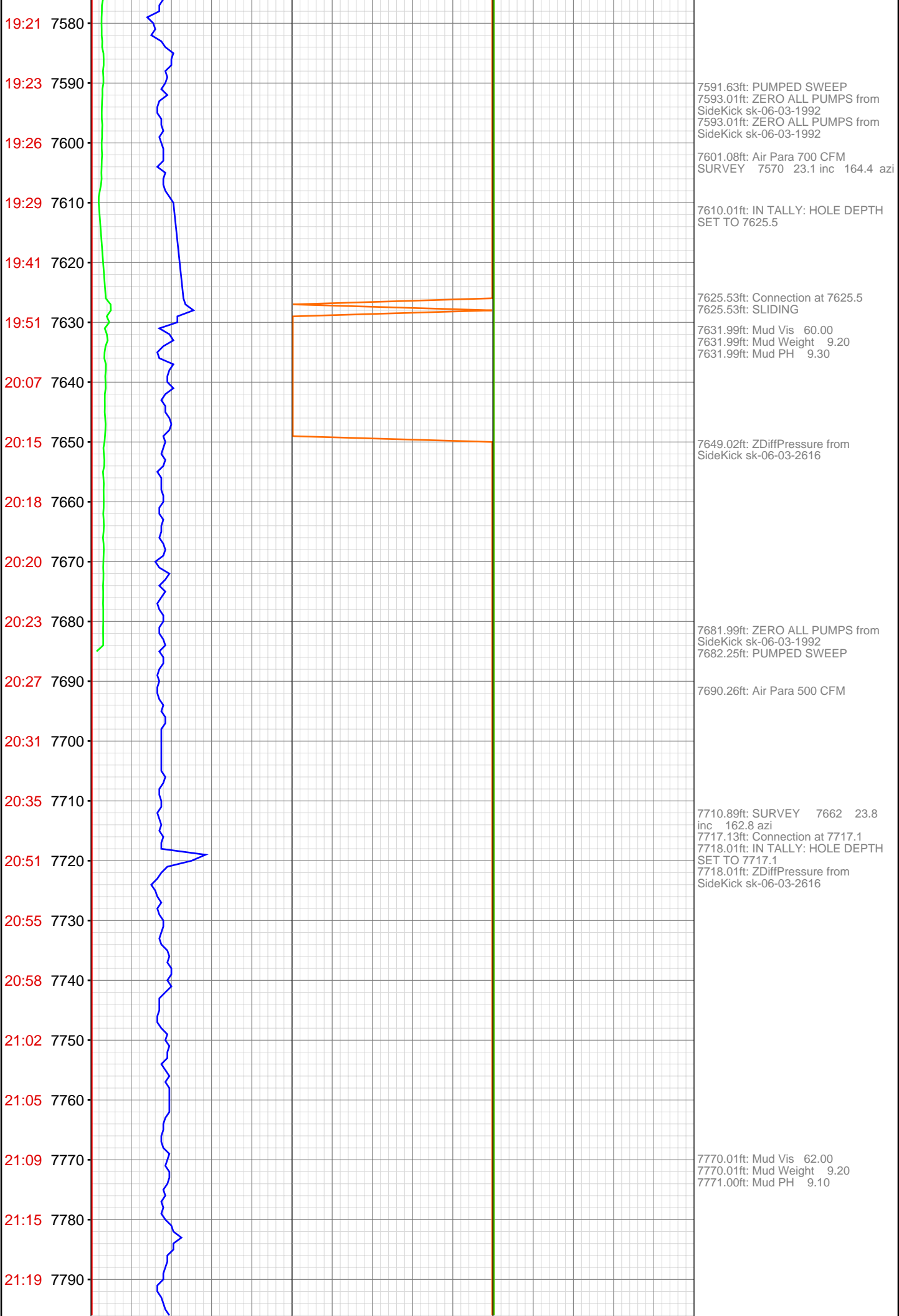


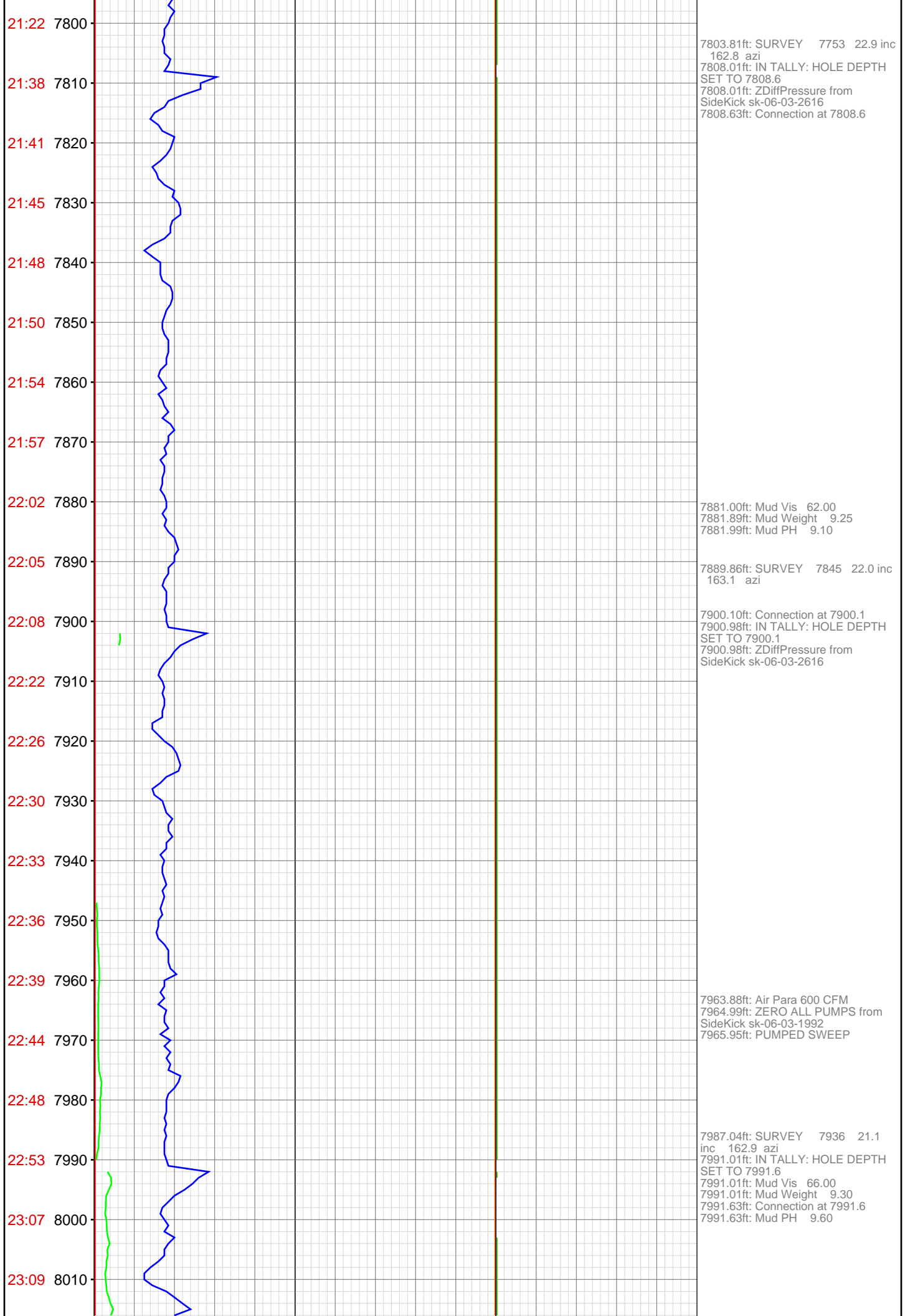


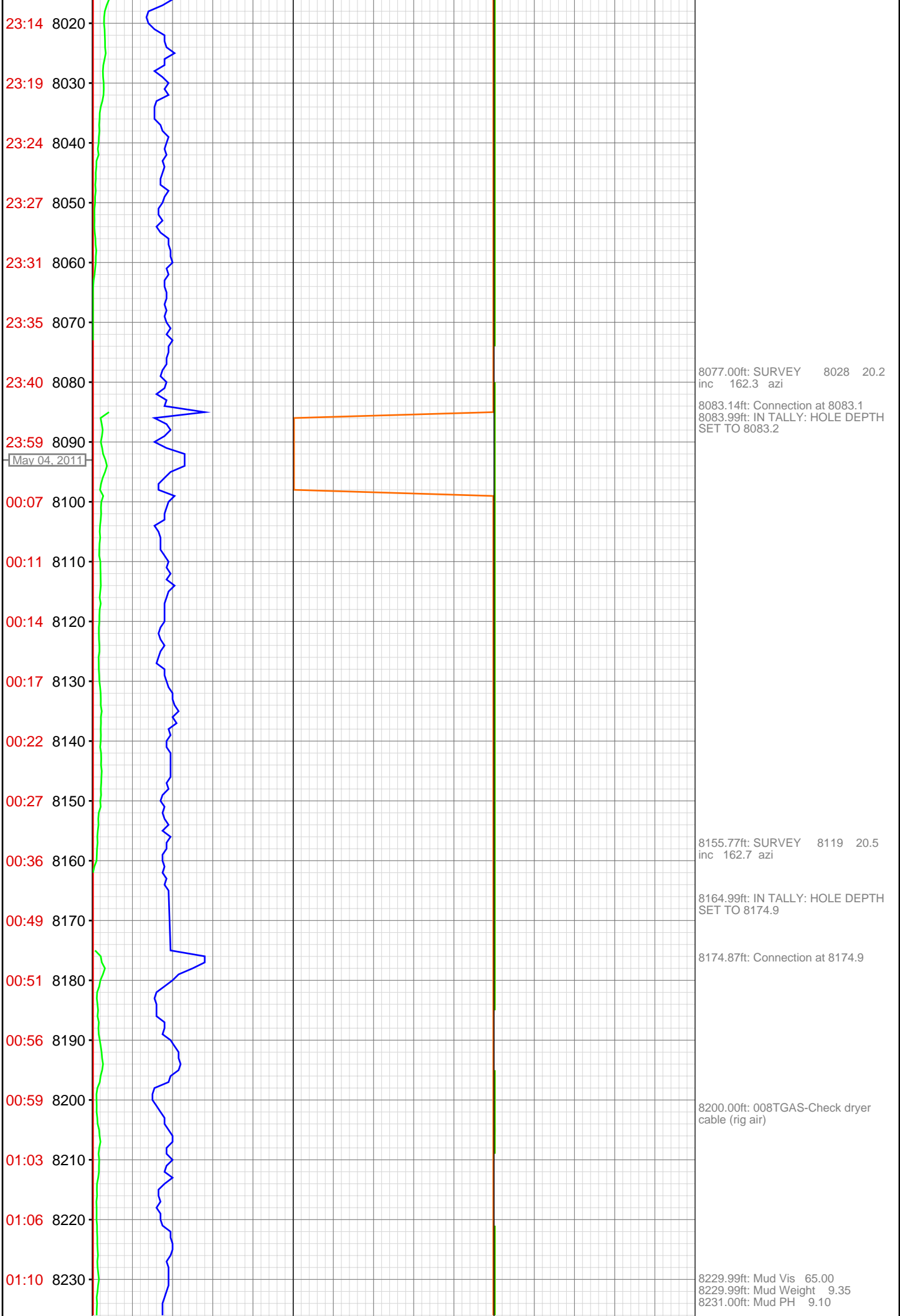


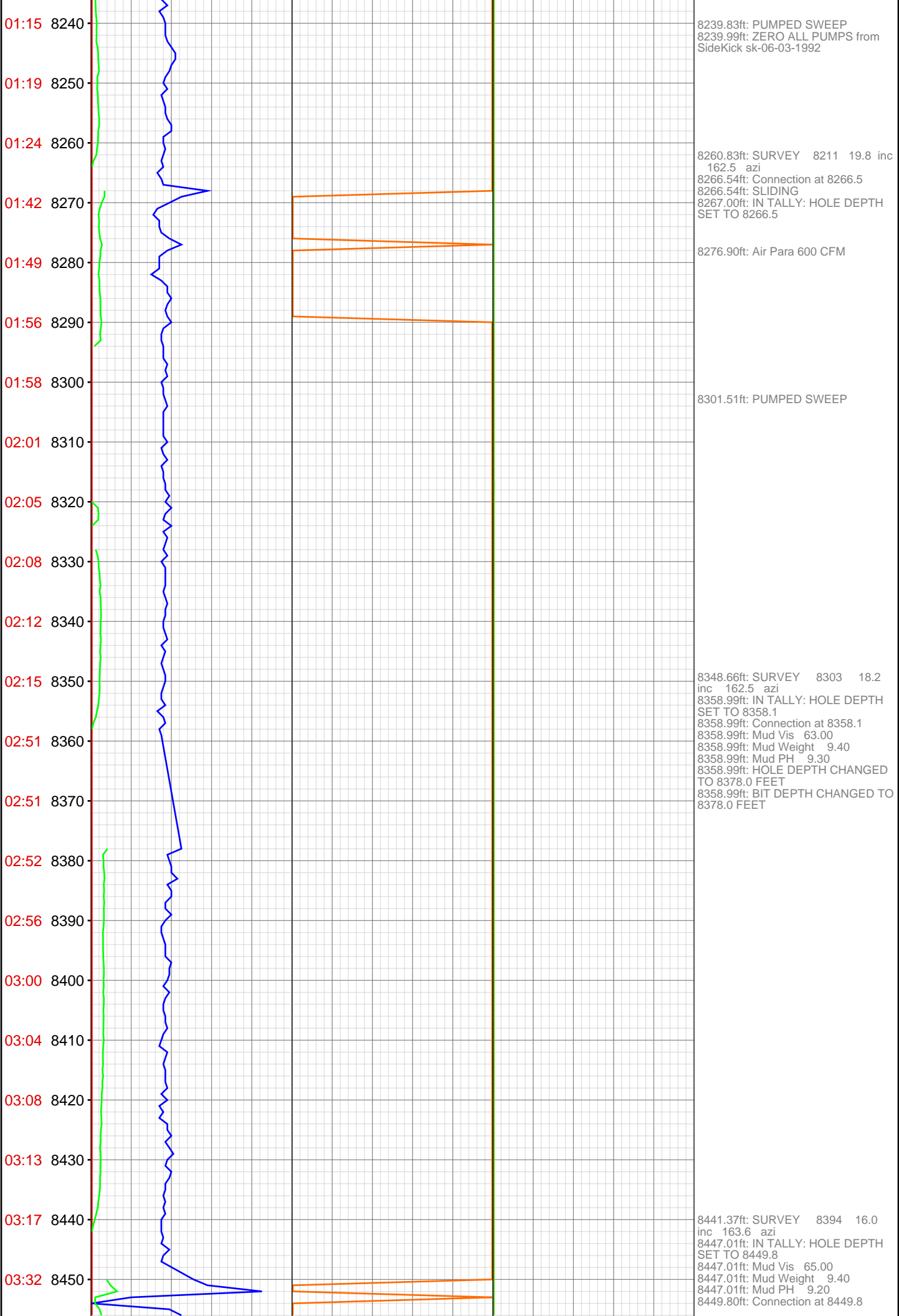


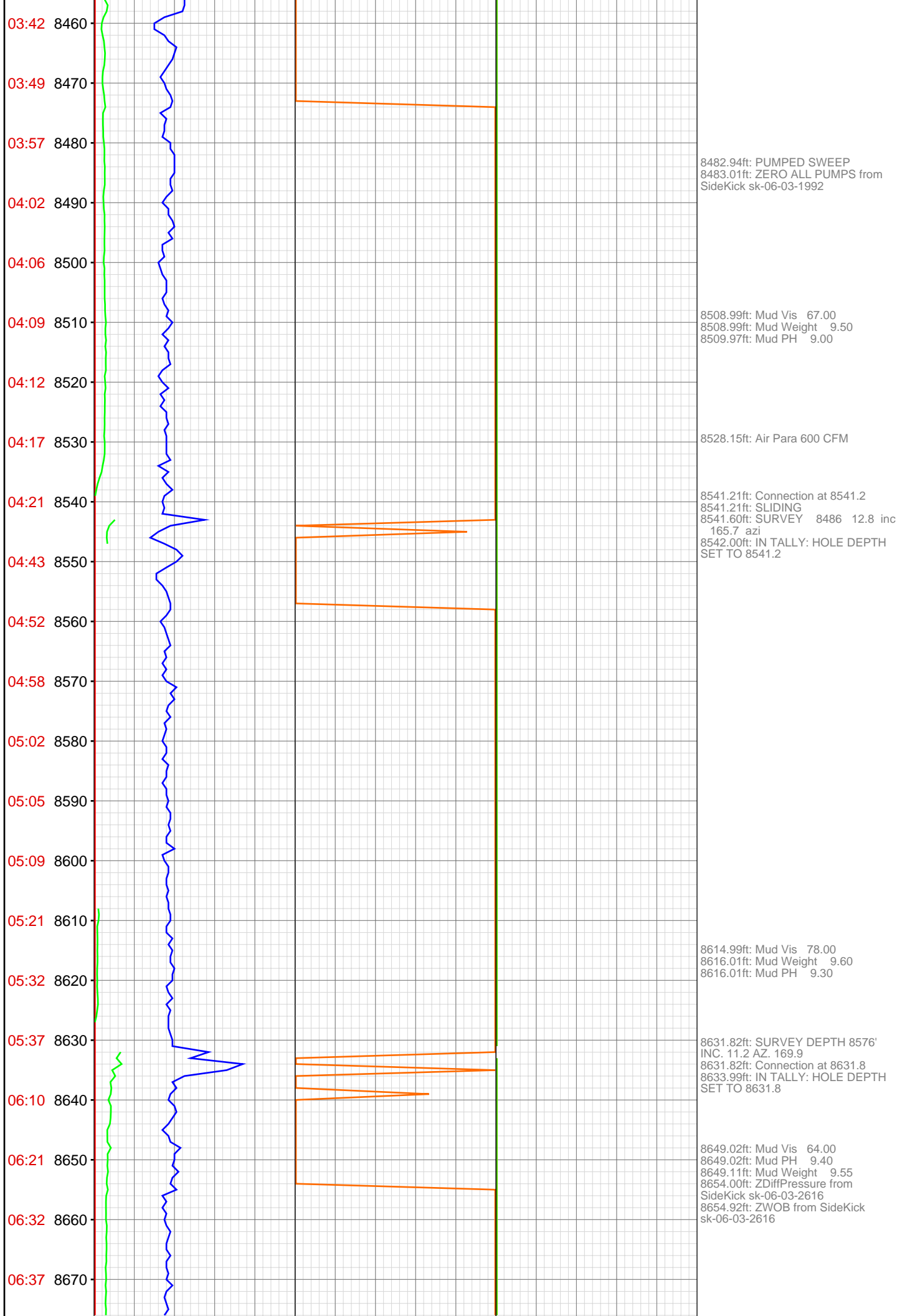


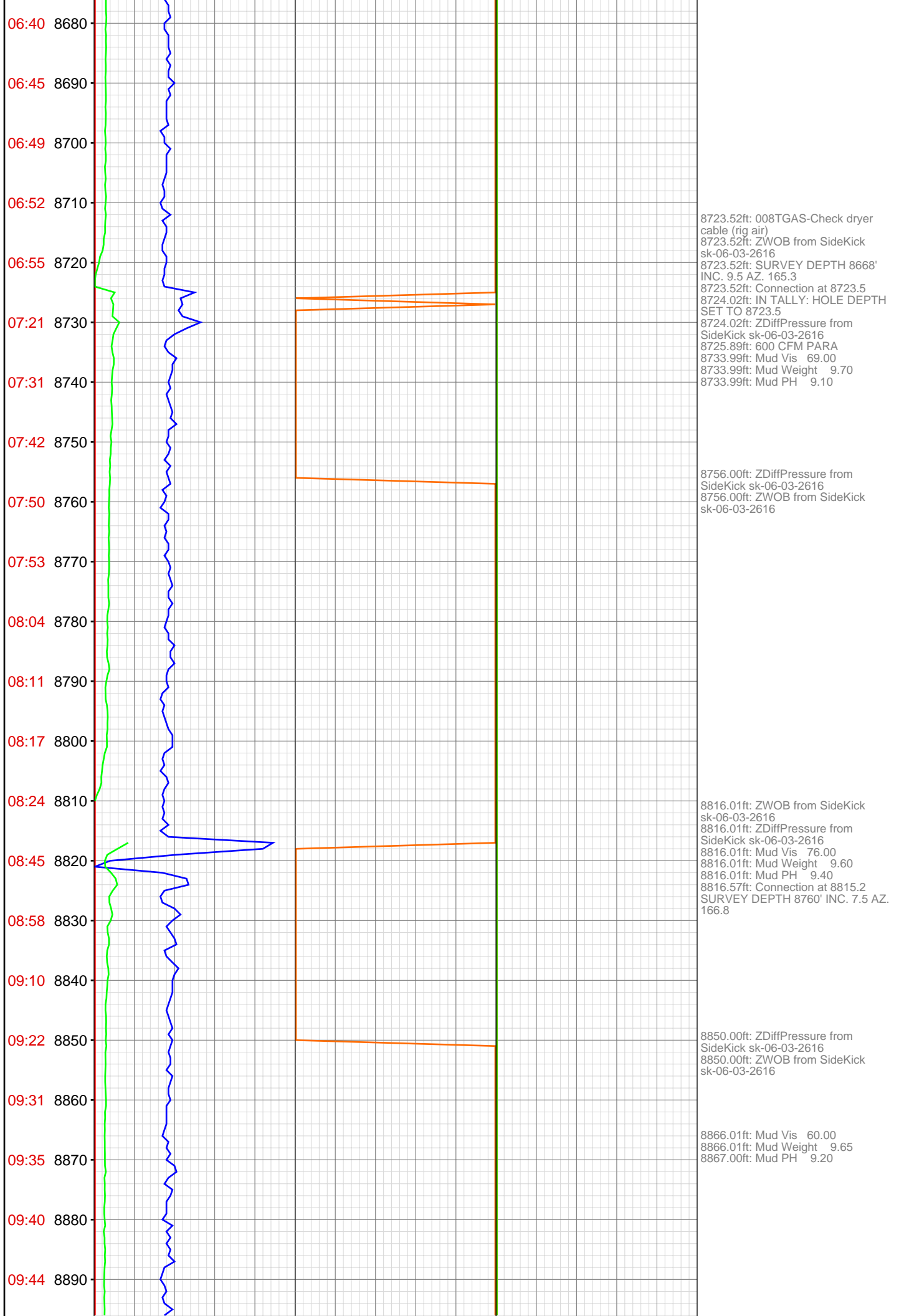


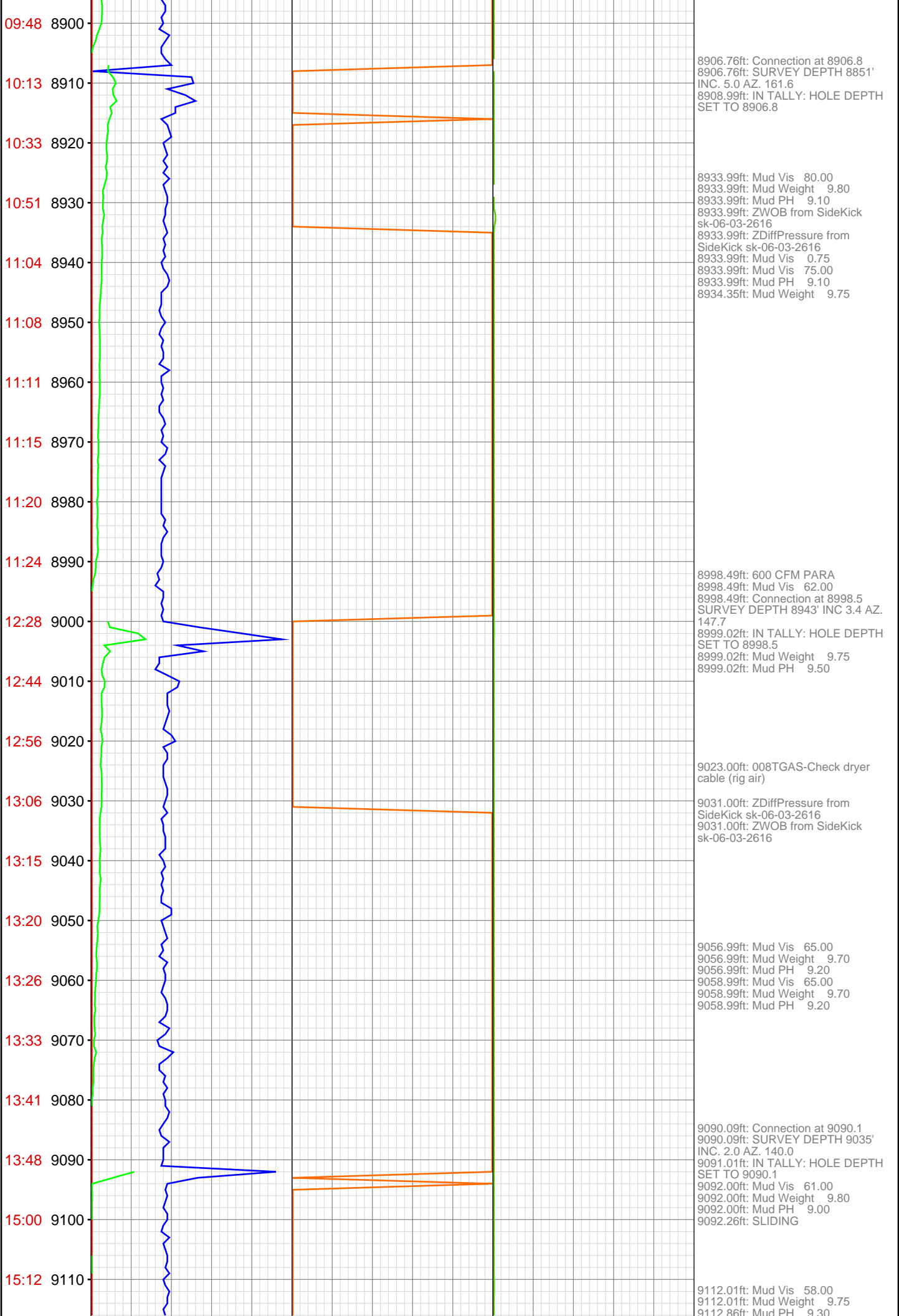


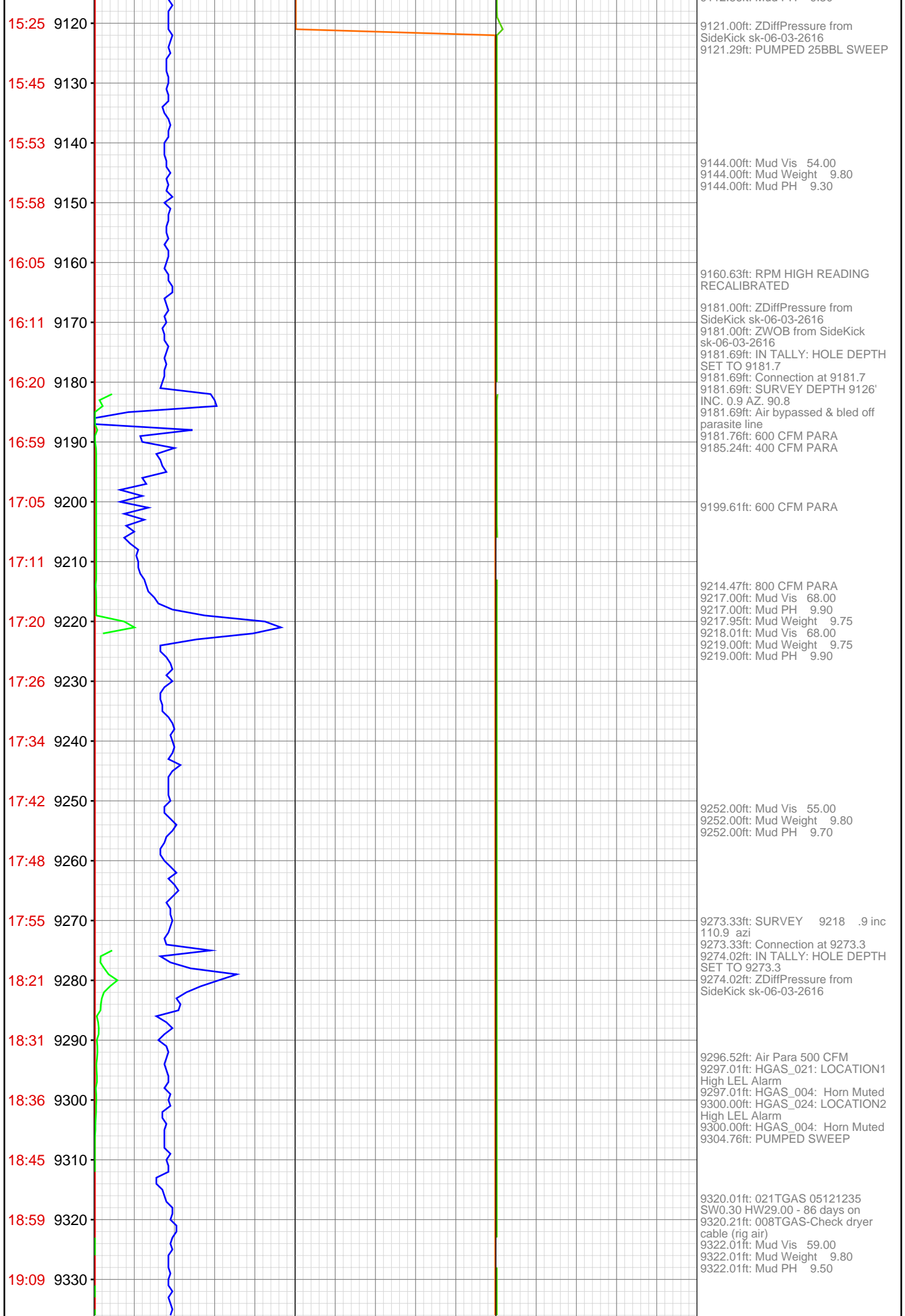


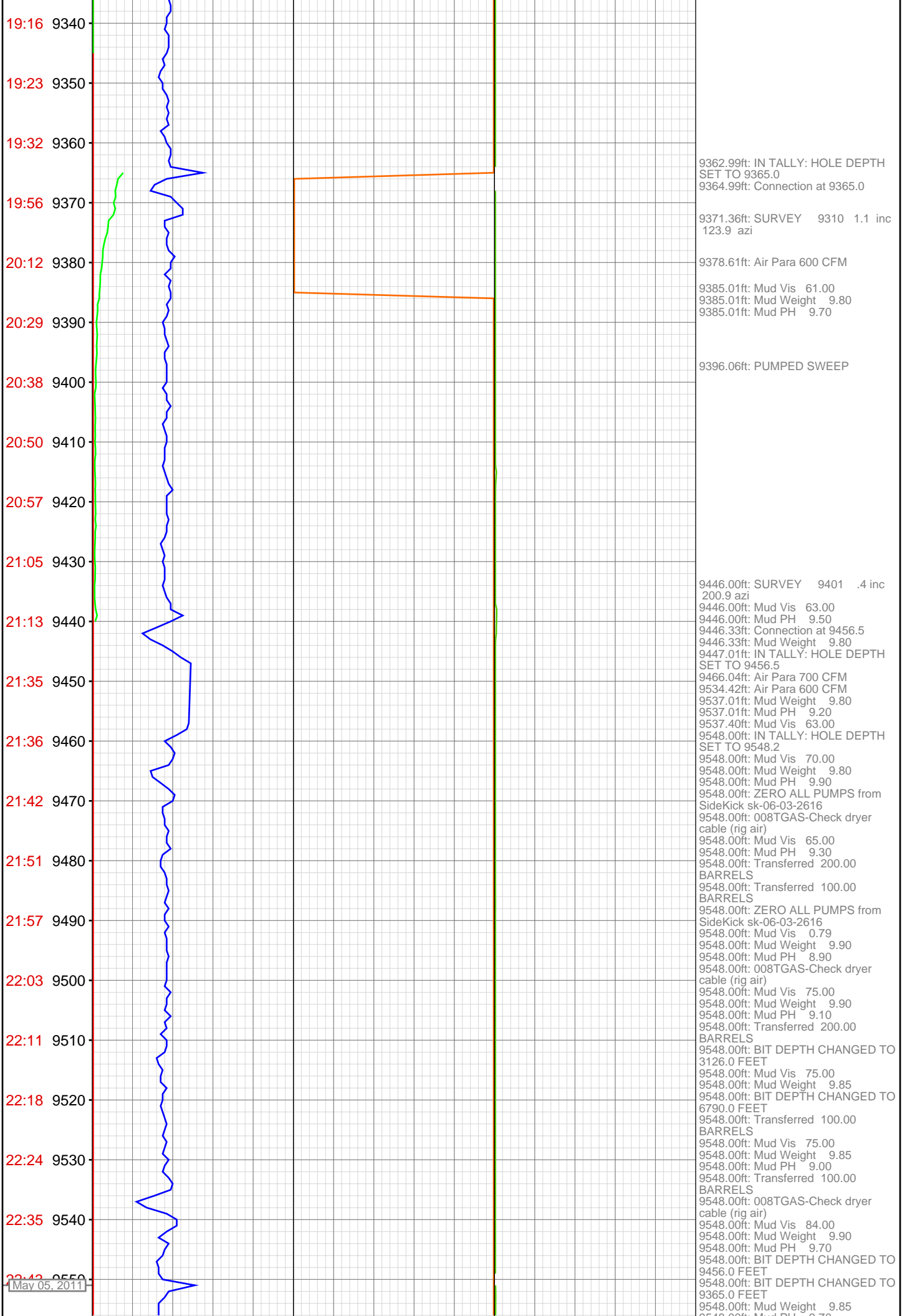


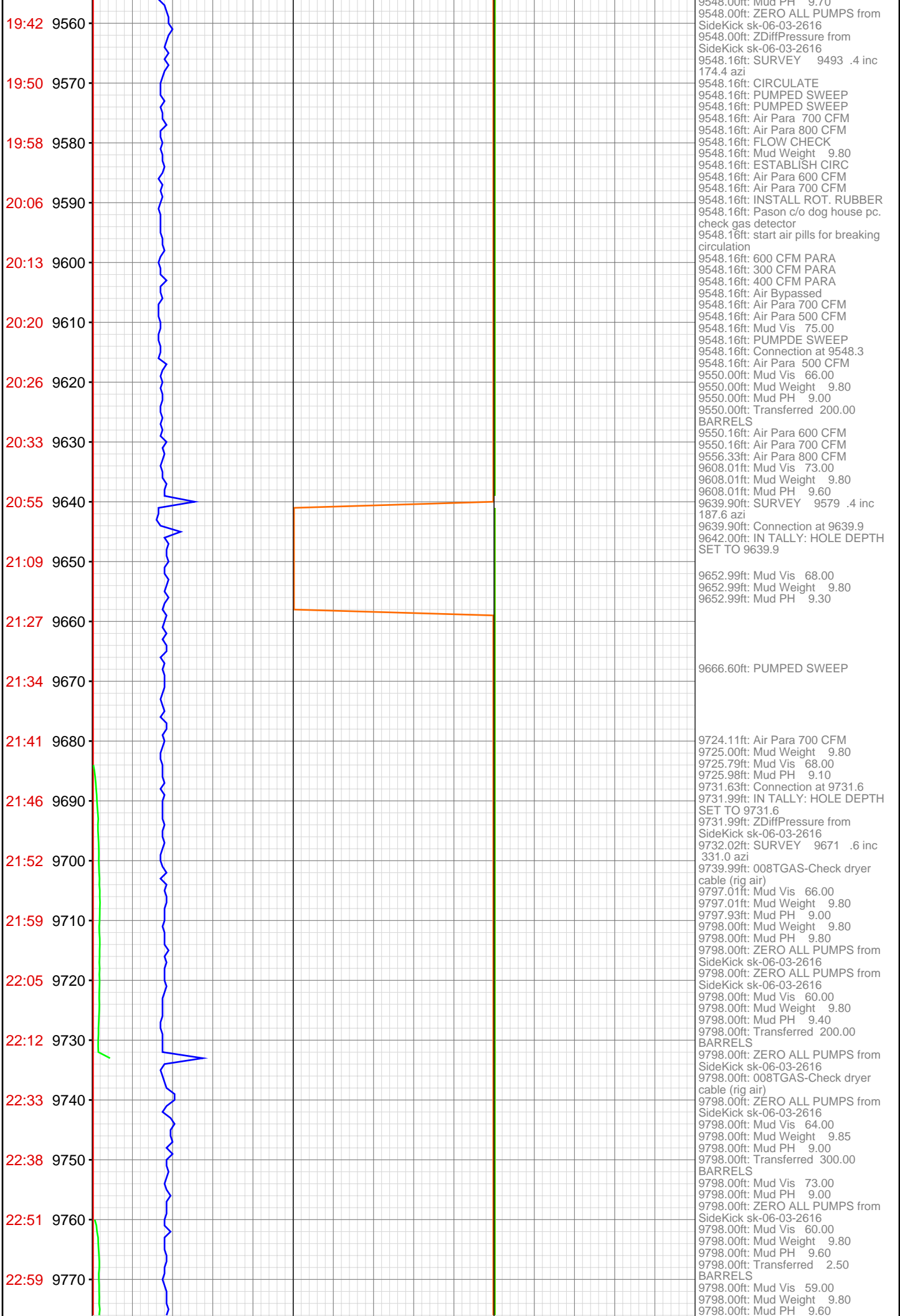


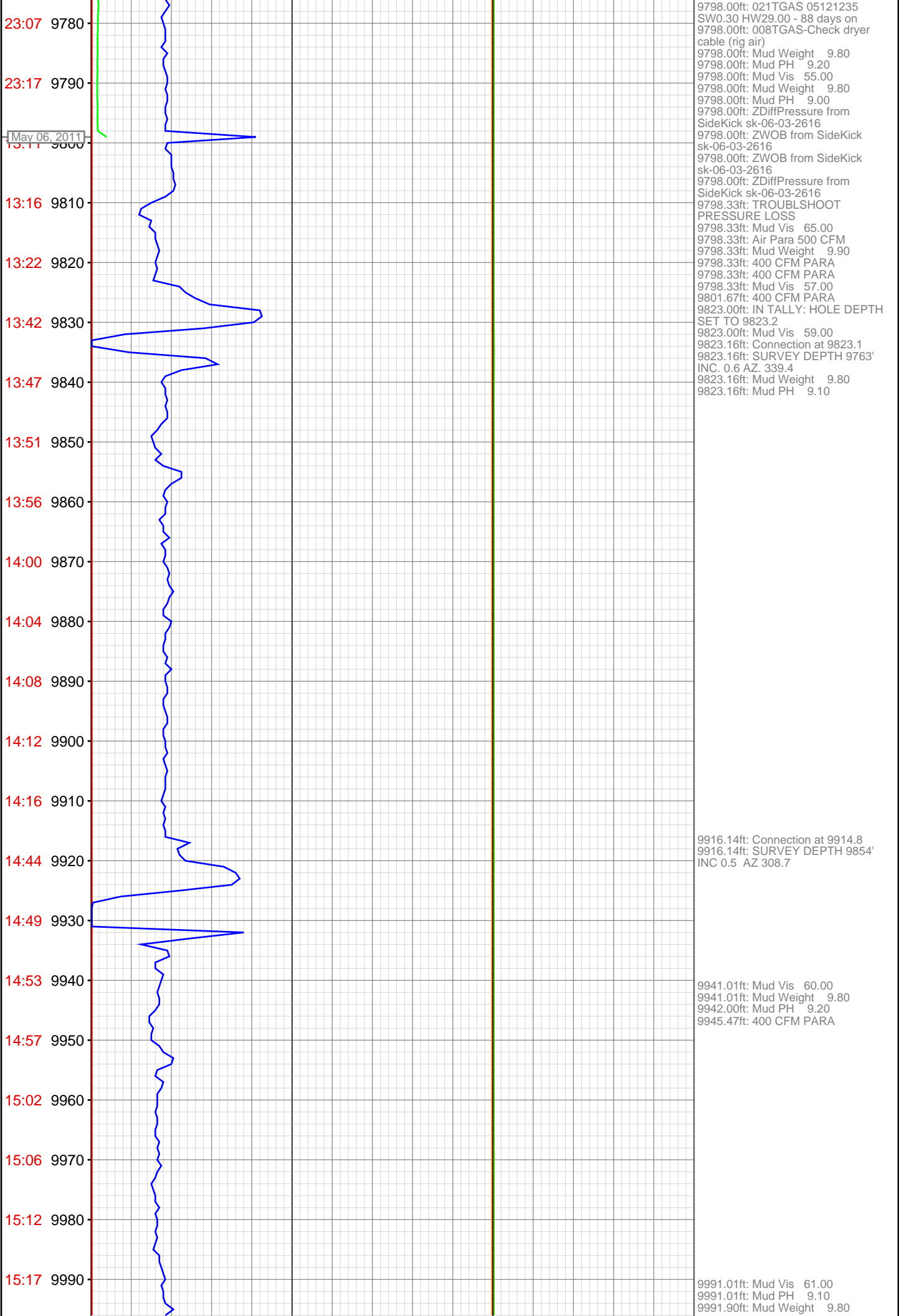


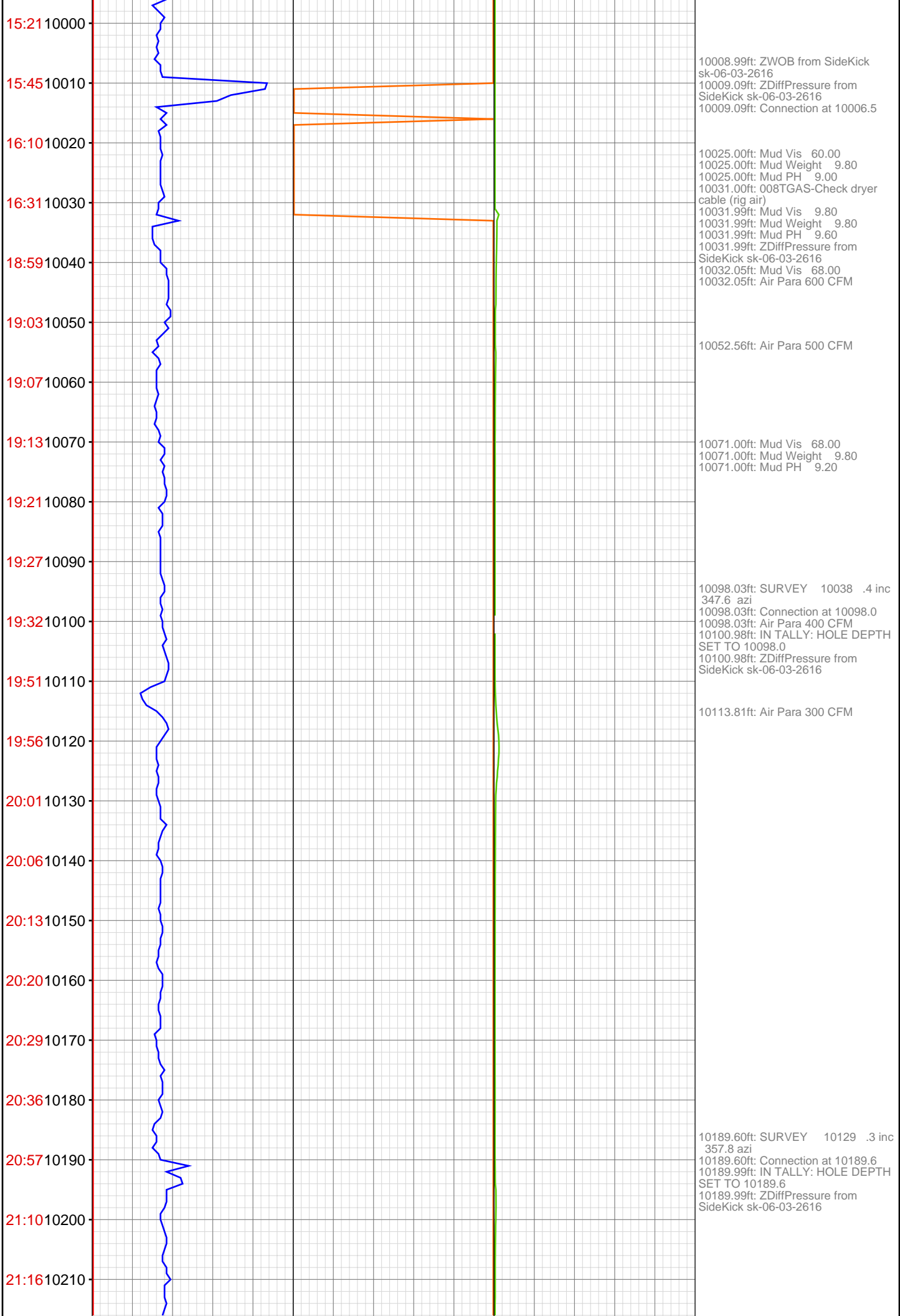


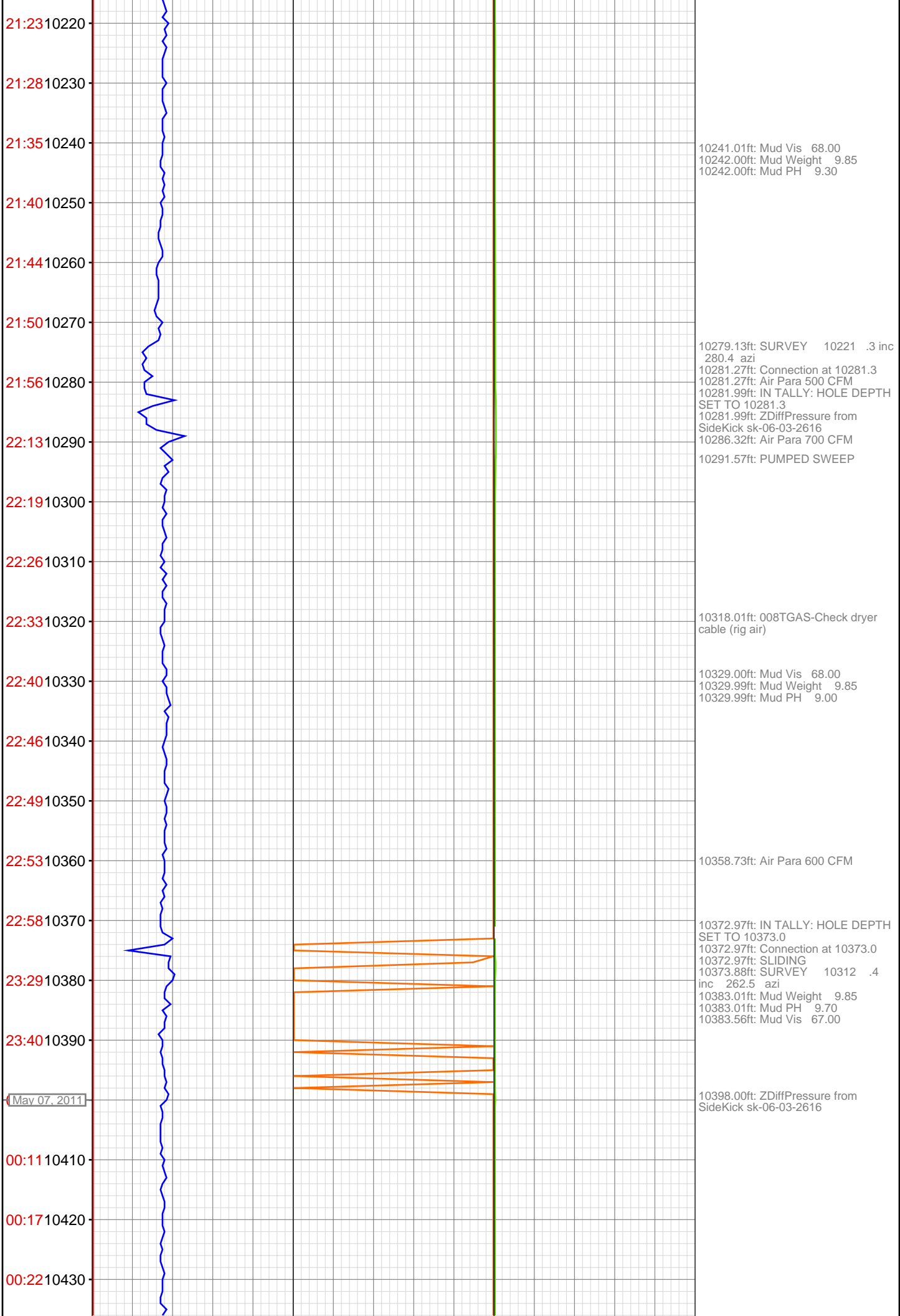


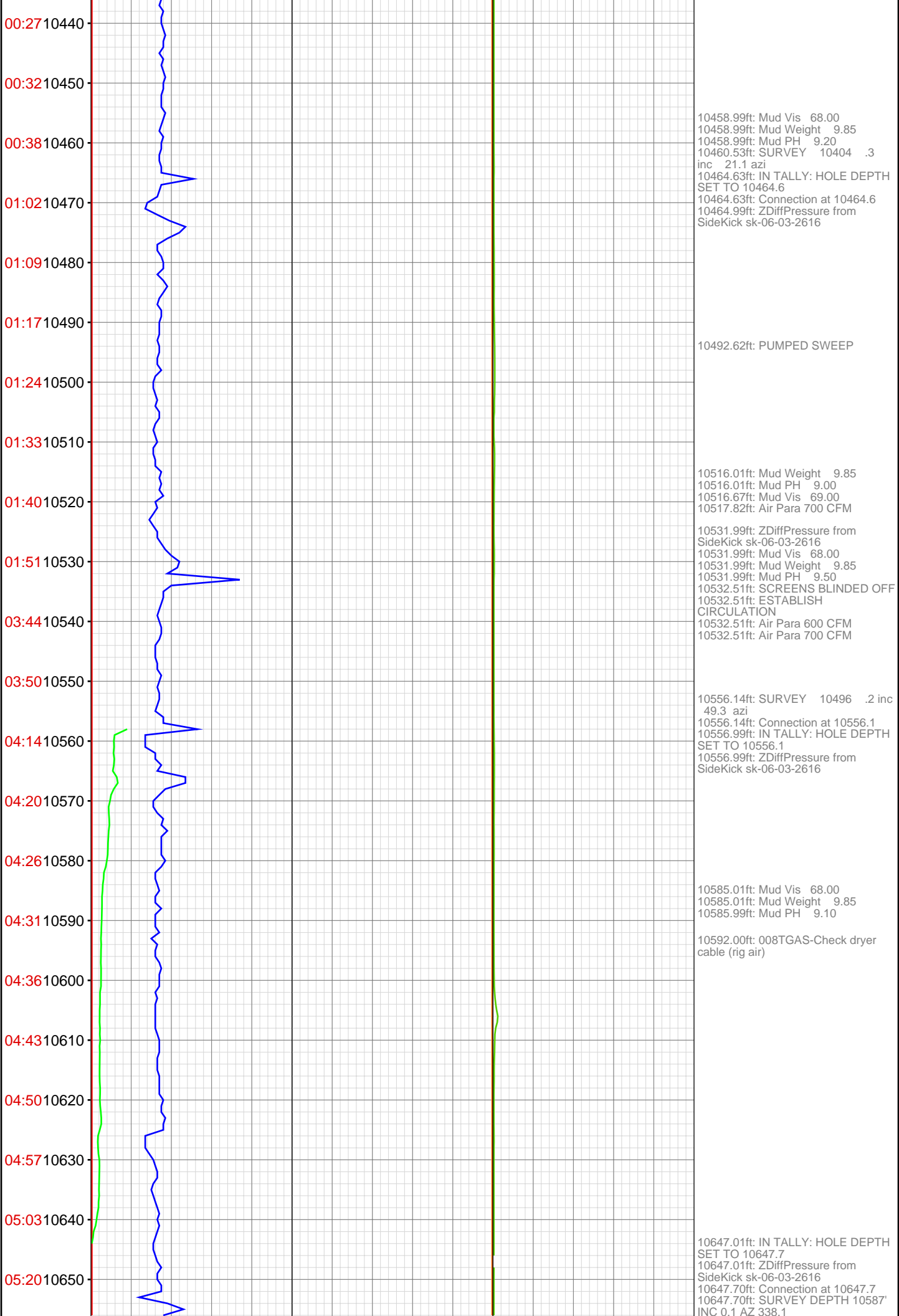


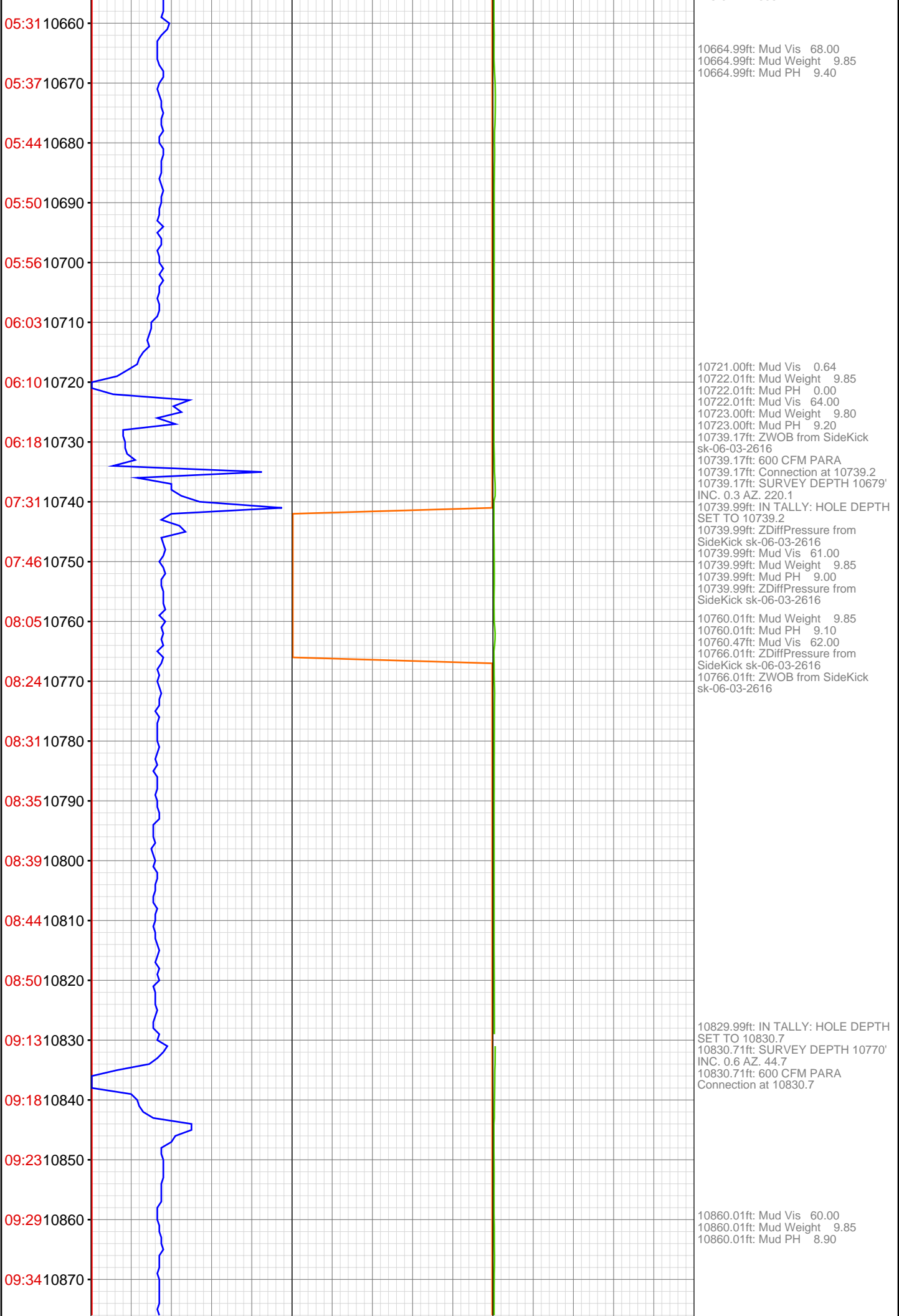


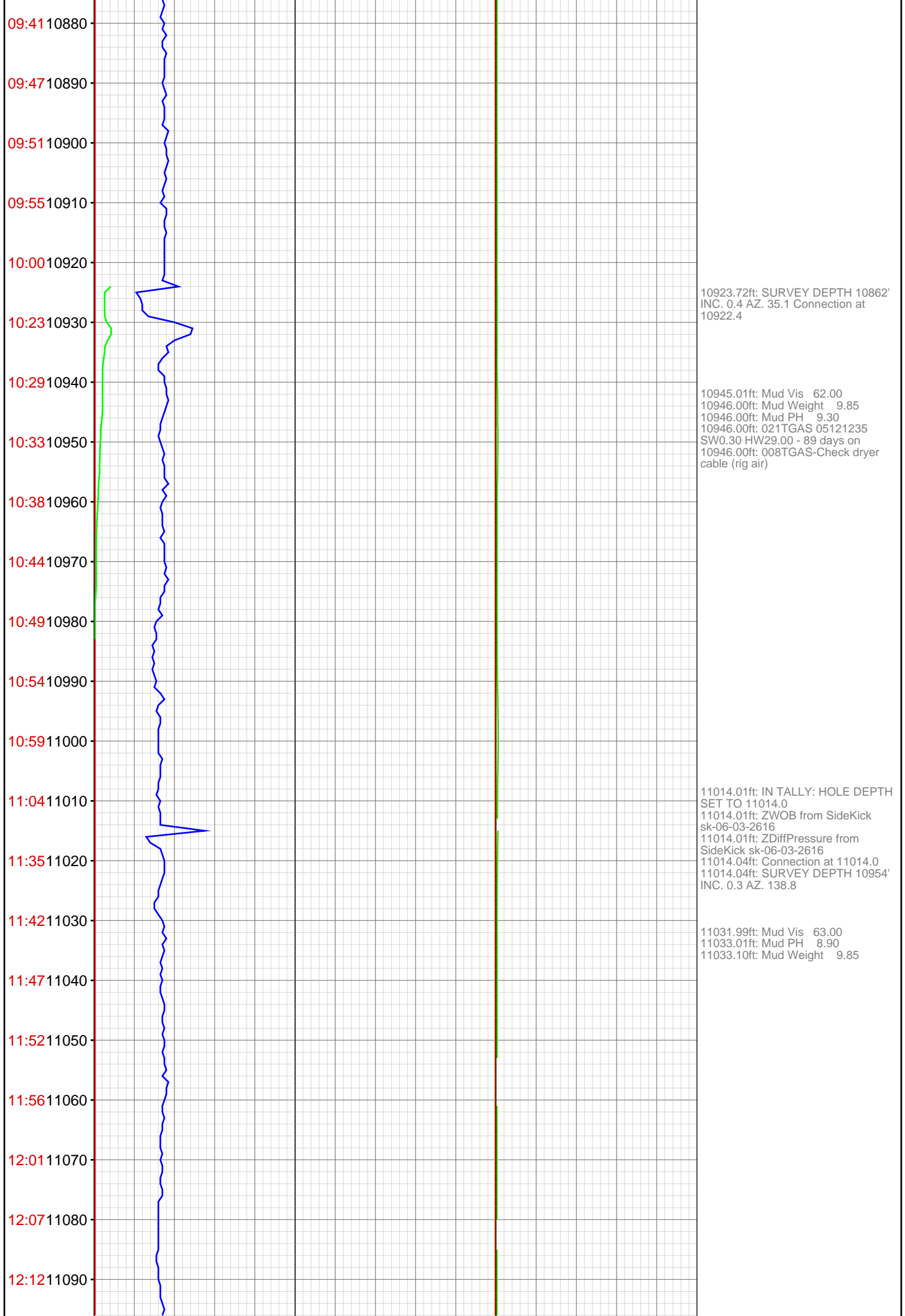


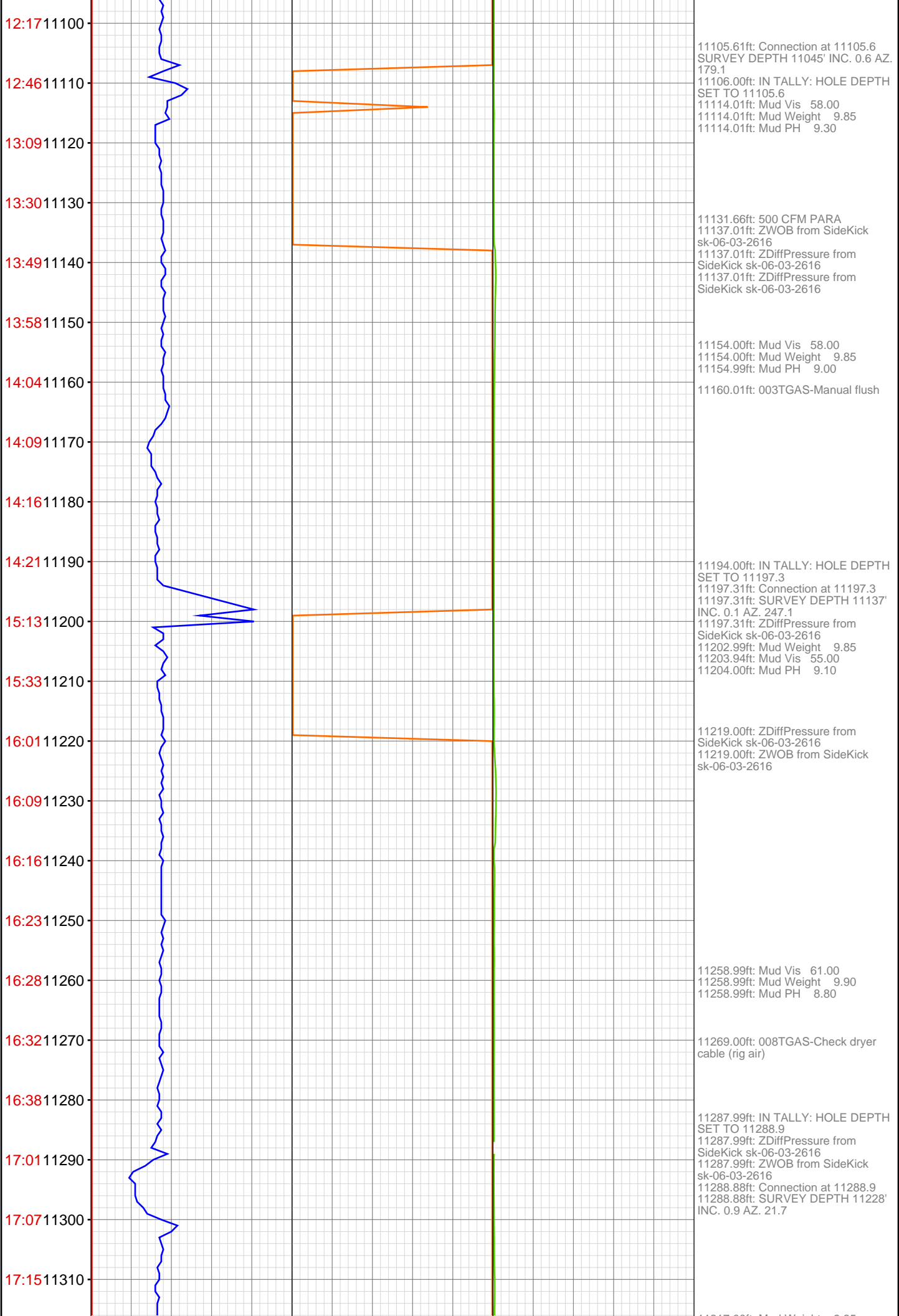


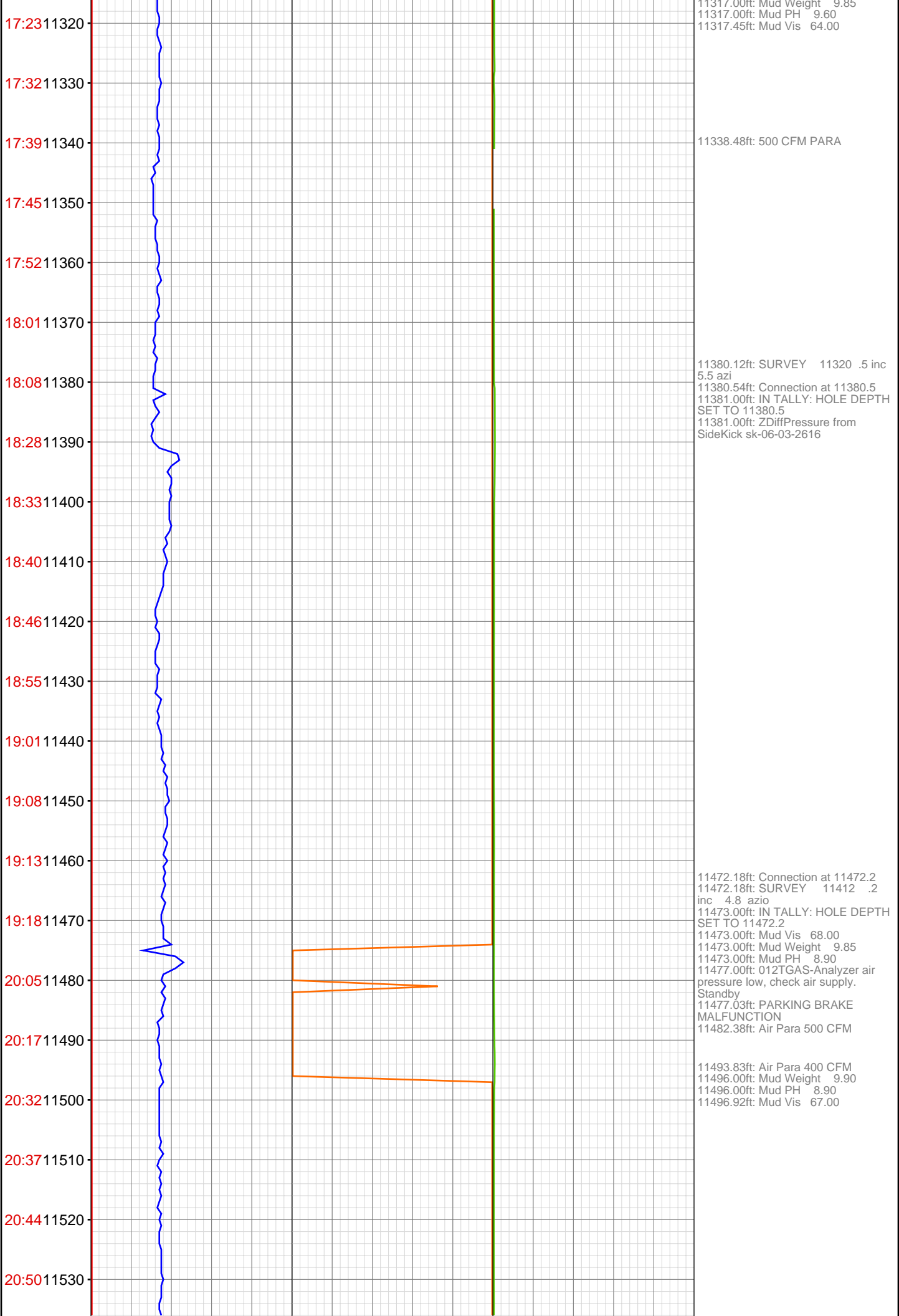


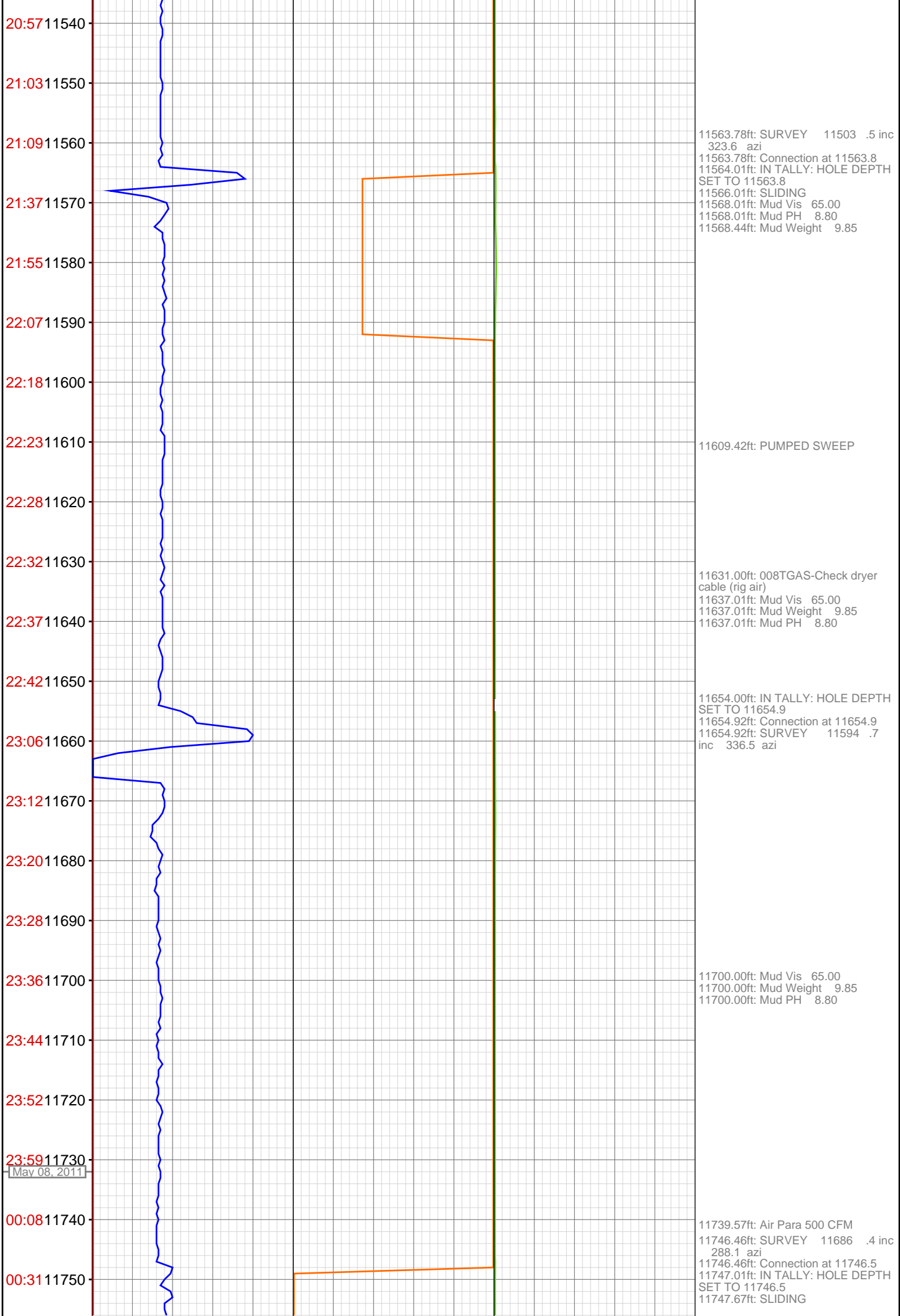


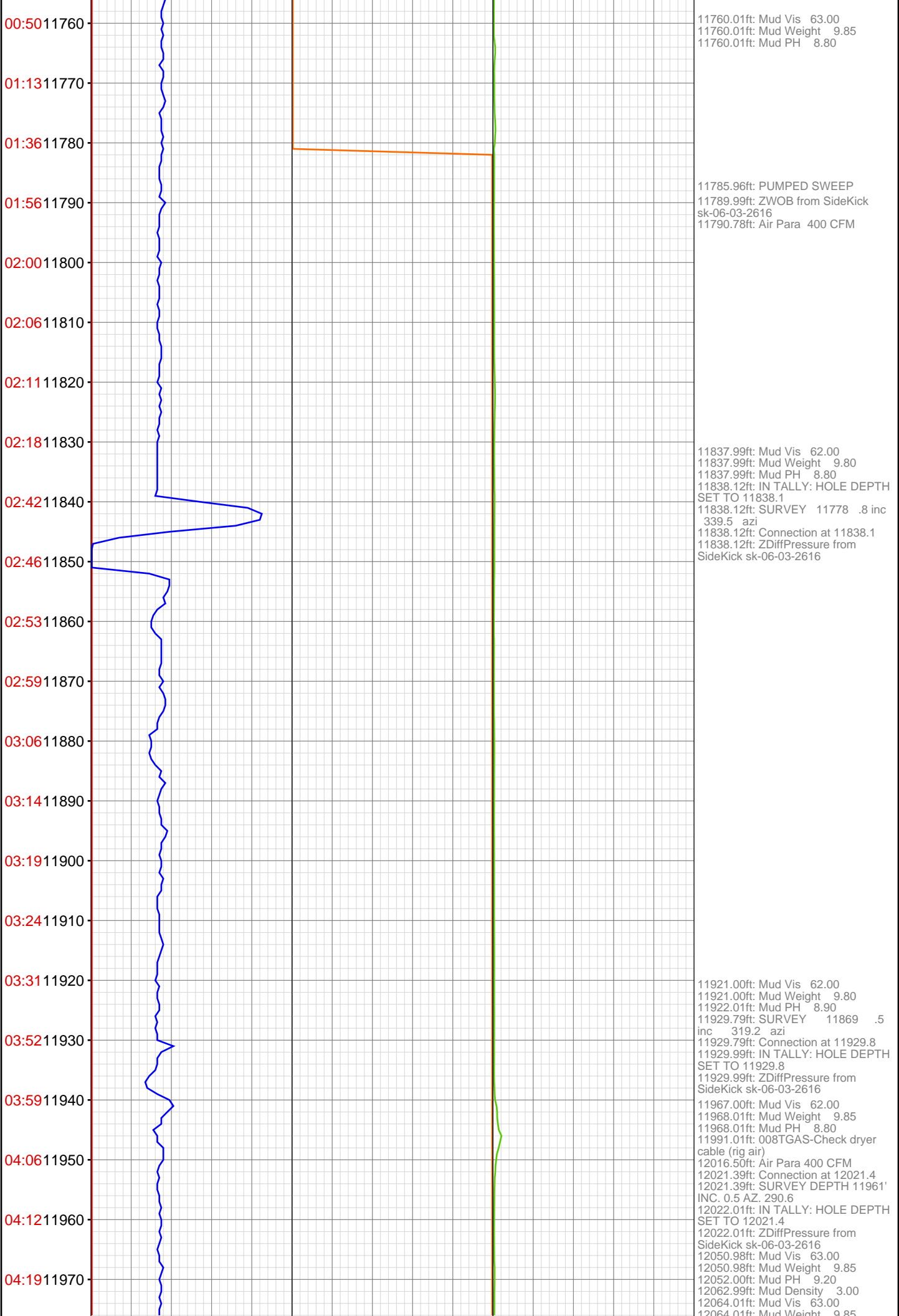


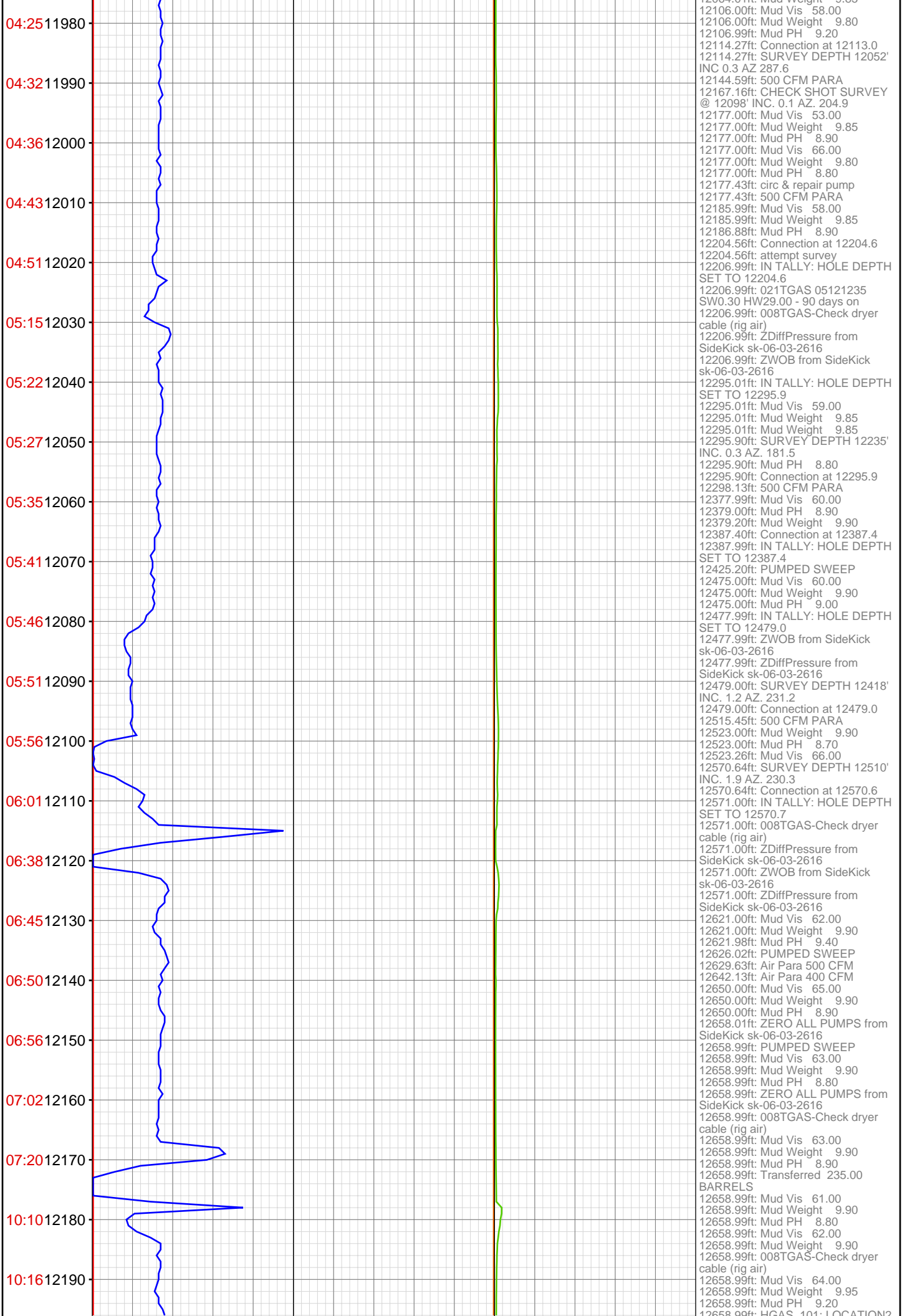


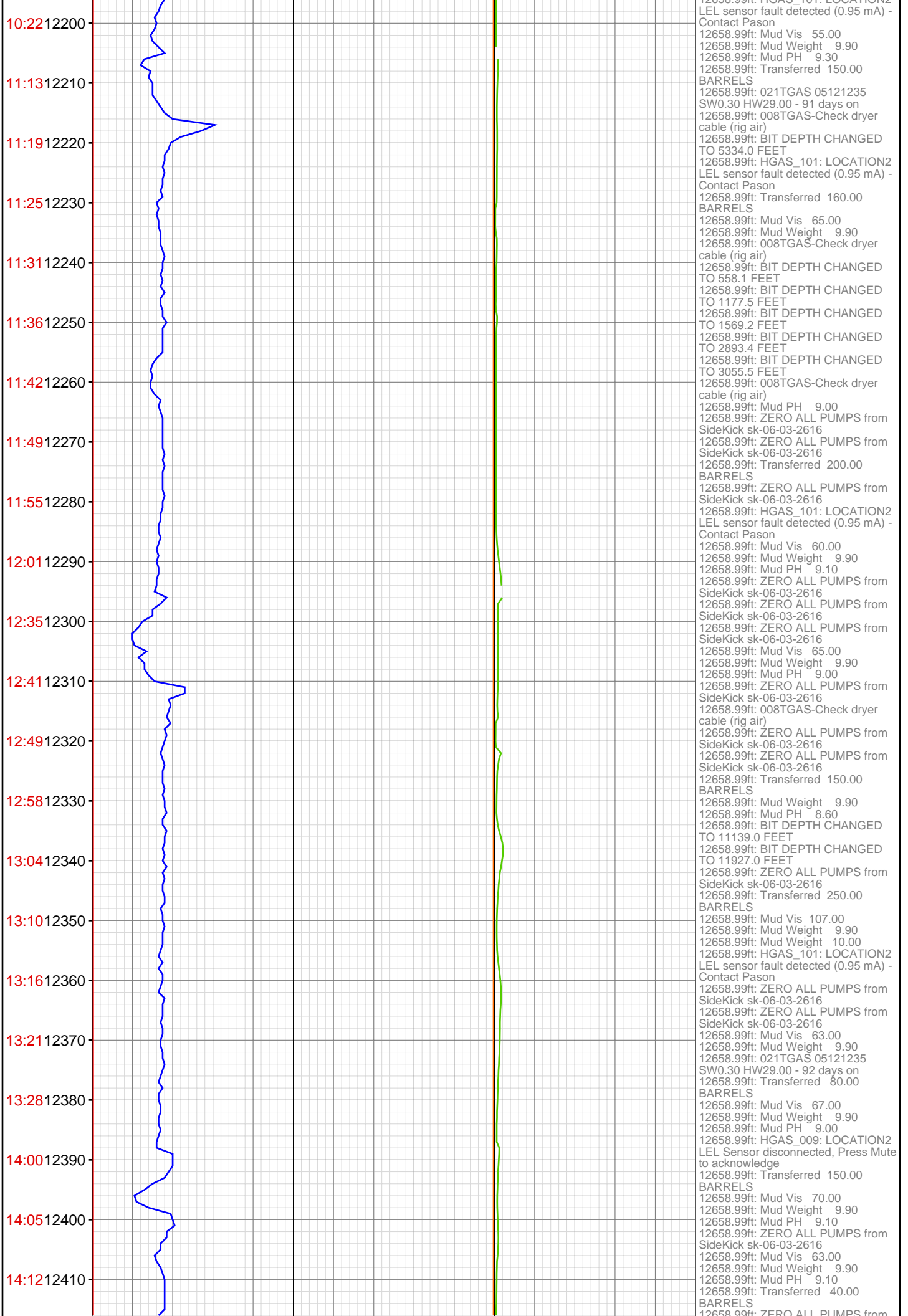


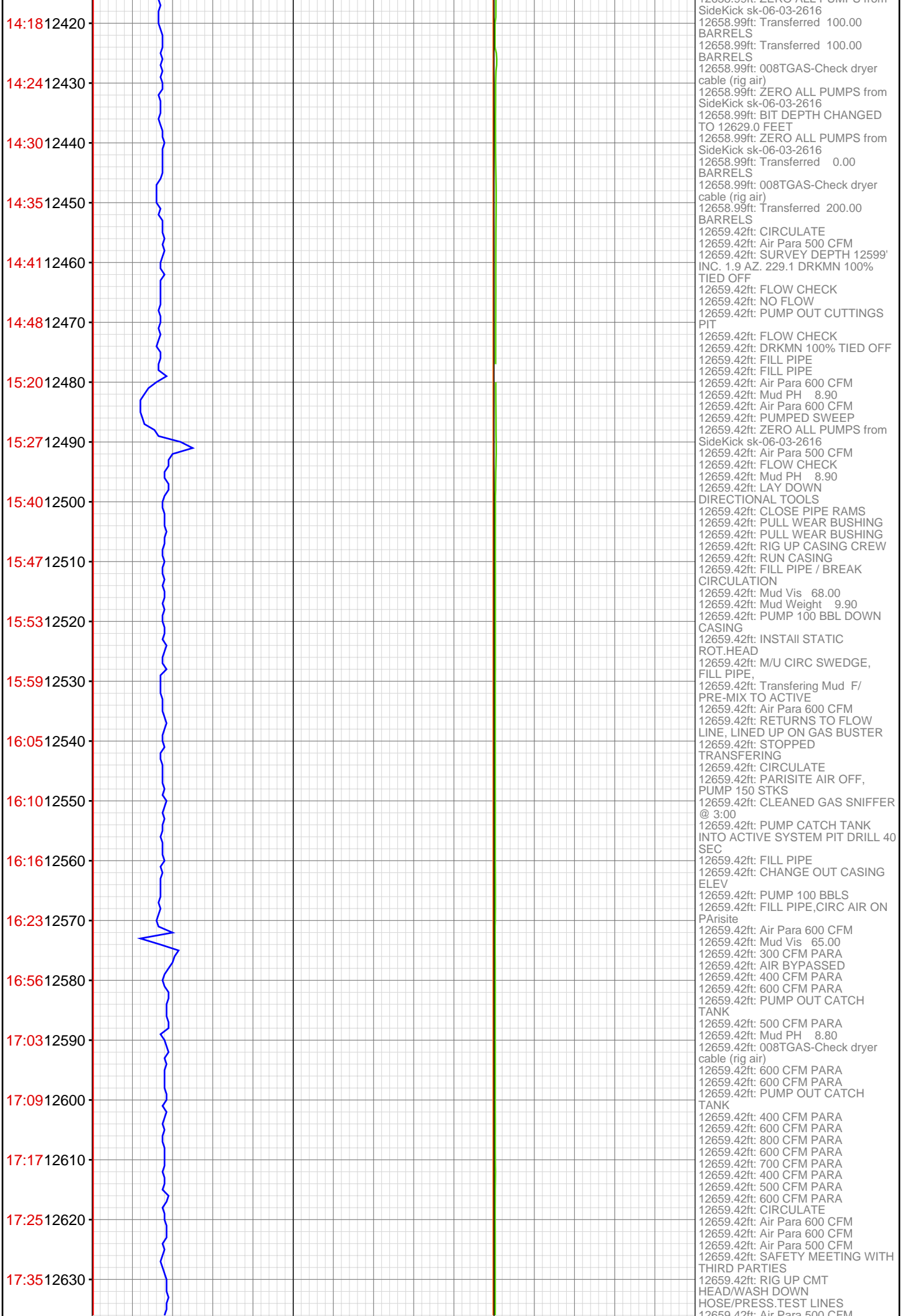












17:48 12640

17:57 12650

12660



12659.42ft: Air Para 500 CFM
12659.42ft: Air Para 500 CFM
12659.42ft: CEMENT CASING
12659.42ft: FLUSH CMT LINES
12659.42ft: DROP PLUG
12659.42ft: Air Para 500 CFM
12659.42ft: Air Para 700 CFM
12659.42ft: BUMP PLUG
12659.42ft: RIG DOWN CMT HD.
AND CMT LINES
12659.42ft: NIPPLE DOWN
BOP/FLOW LINE
12659.42ft: LAY DOWN MOUSE
HOLE
12659.42ft: NIPPLE DOWN BOP ,
P/U BOP , SET CSG SLIPS, CUT
CSG.