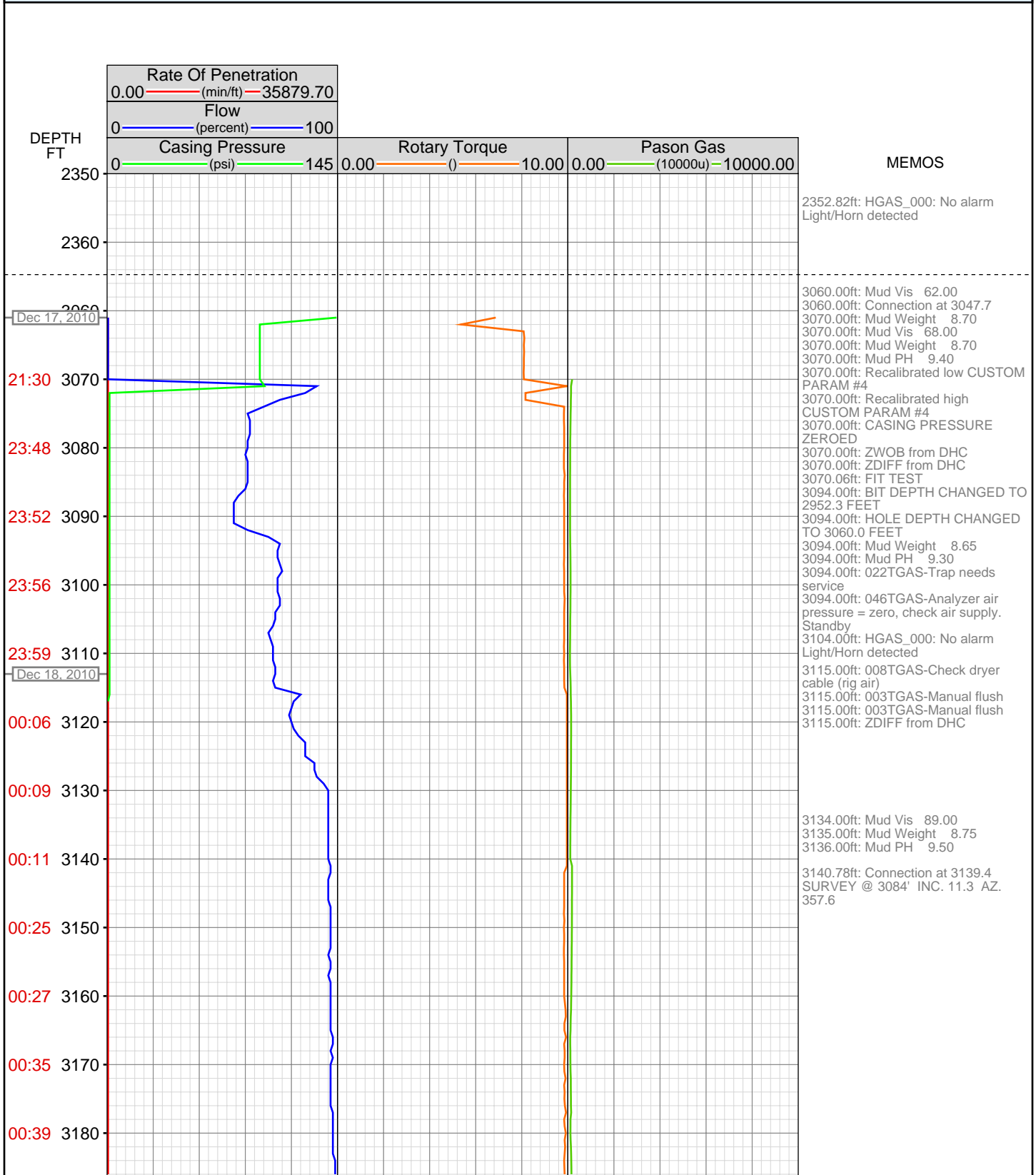


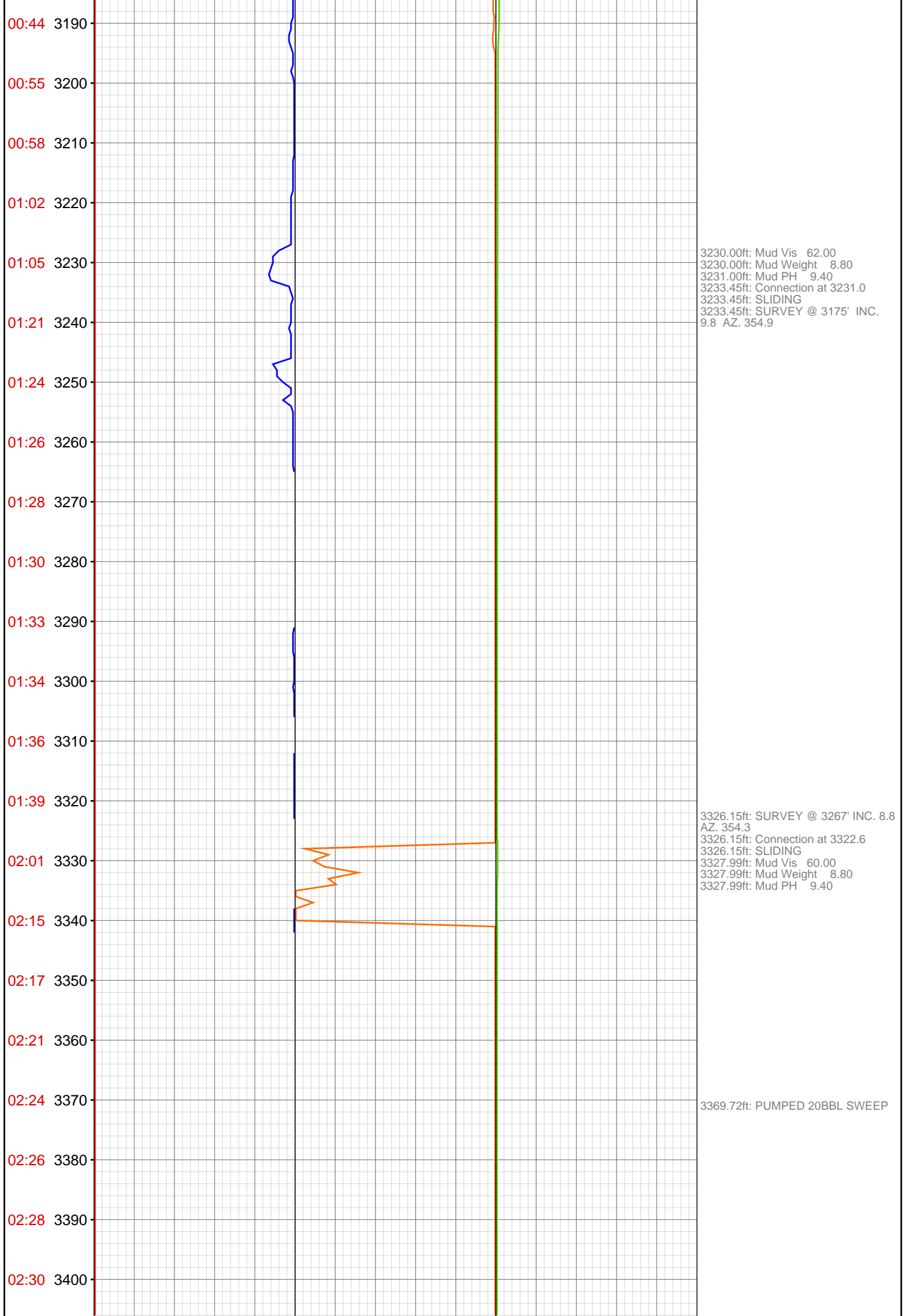
DataHub EDR Log

Wed Dec 29, 2010 08:36:46
Well Dossier 2689631
Marilyn Tucker

OPERATOR: EnCana Oil & Gas (USA), Inc.
WELL: SGU 8502A-36 B36 496
FIELD:
LOCATION: SEC.36 TWP:4S RNG:96W
COUNTRY: USA
RIG: Pat-UTI 308

CONTRACTOR: Patterson-UTI Drilling Company
UNIQUE WELL ID: 050451982600
SPUD DATE: Dec 17, 2010 23:30
RELEASE DATE: Dec 28, 2010 06:00





02:32 3410

02:49 3420

02:52 3430

02:54 3440

02:56 3450

02:58 3460

03:01 3470

03:03 3480

03:07 3490

03:12 3500

03:16 3510

03:39 3520

03:47 3530

03:53 3540

03:55 3550

03:57 3560

03:59 3570

04:01 3580

04:03 3590

04:05 3600

04:29 3610

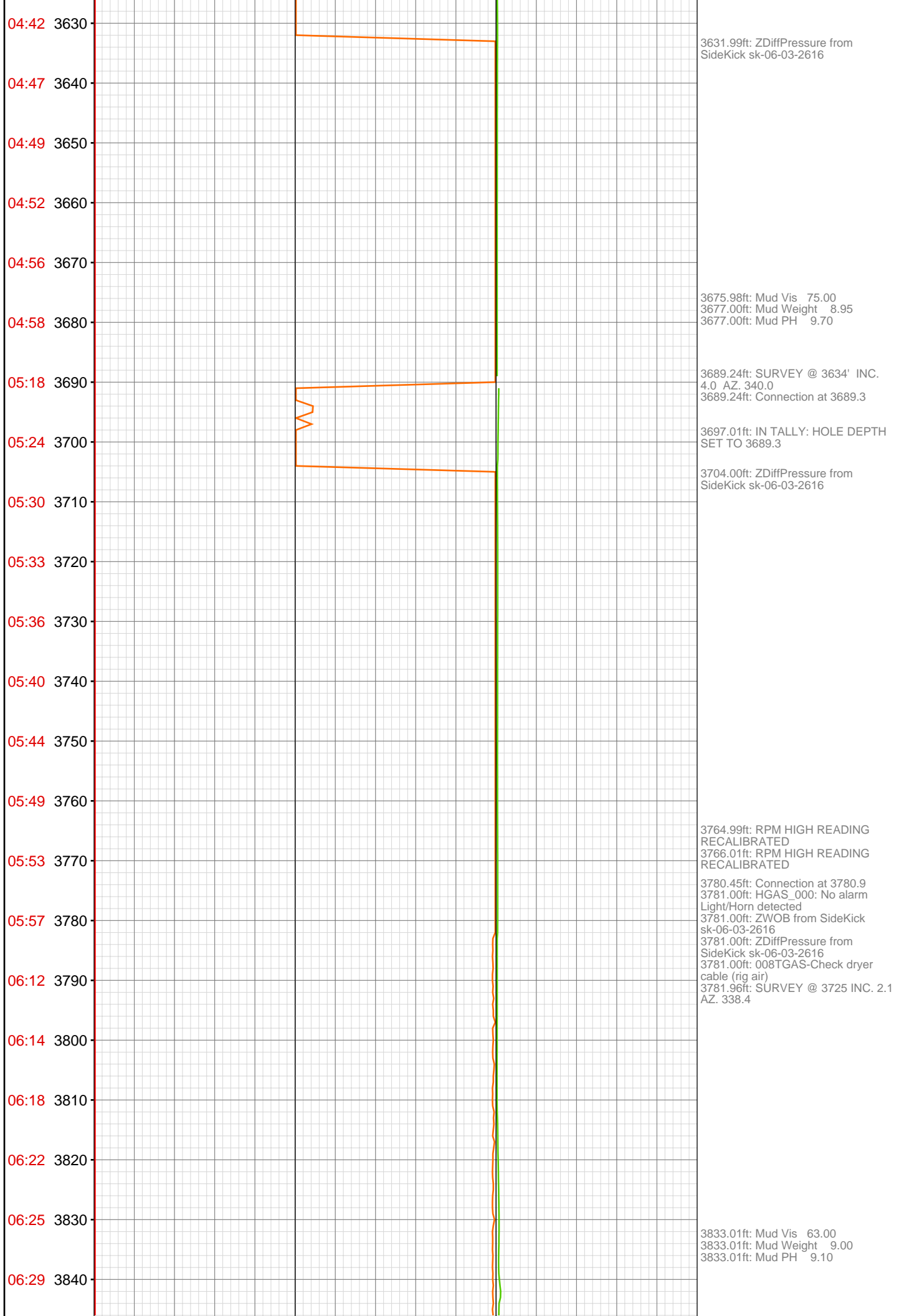
04:36 3620

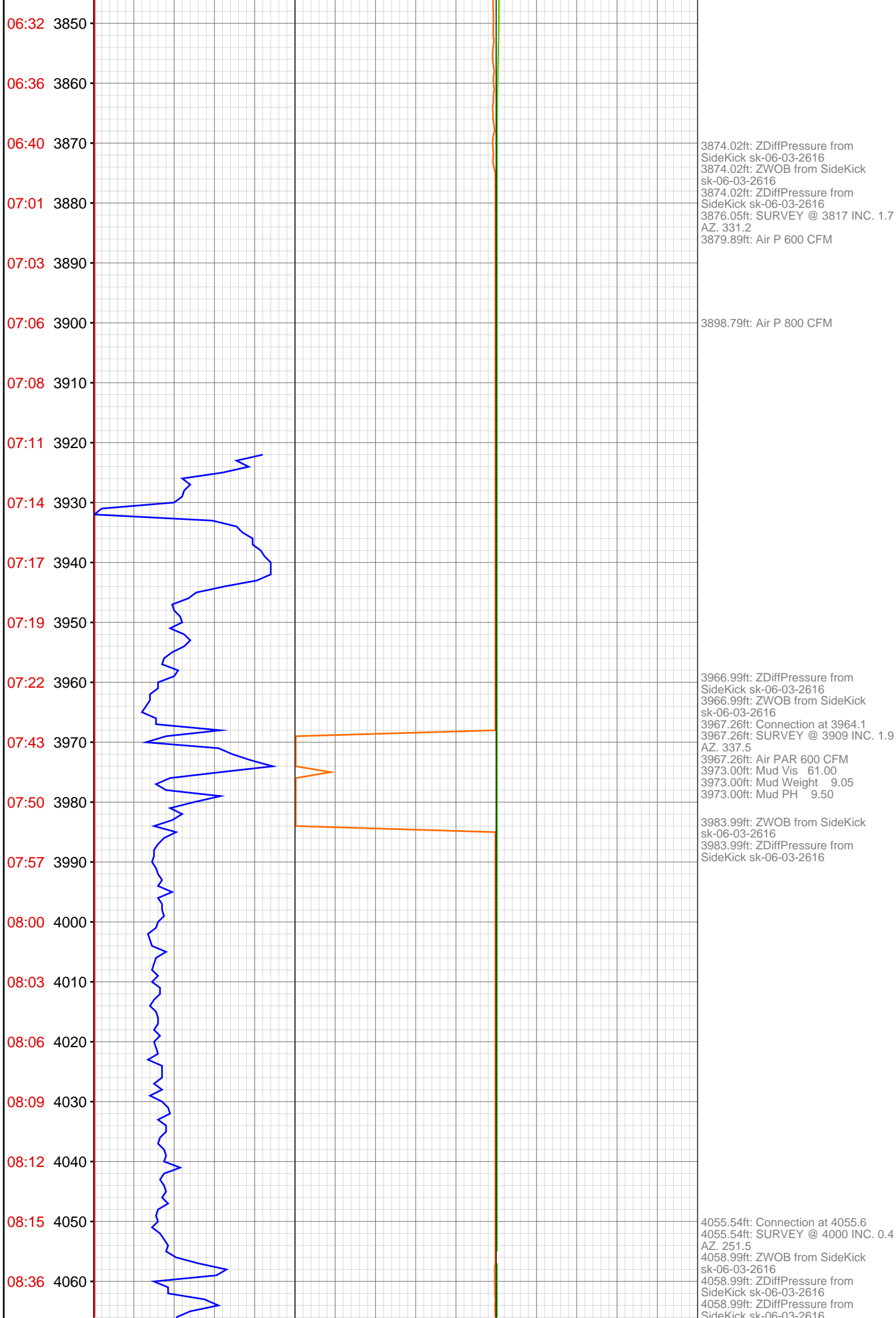
3418.80ft: SURVEY @ 3359' INC.
9.0 AZ. 347.6
3418.80ft: Connection at 3414.2

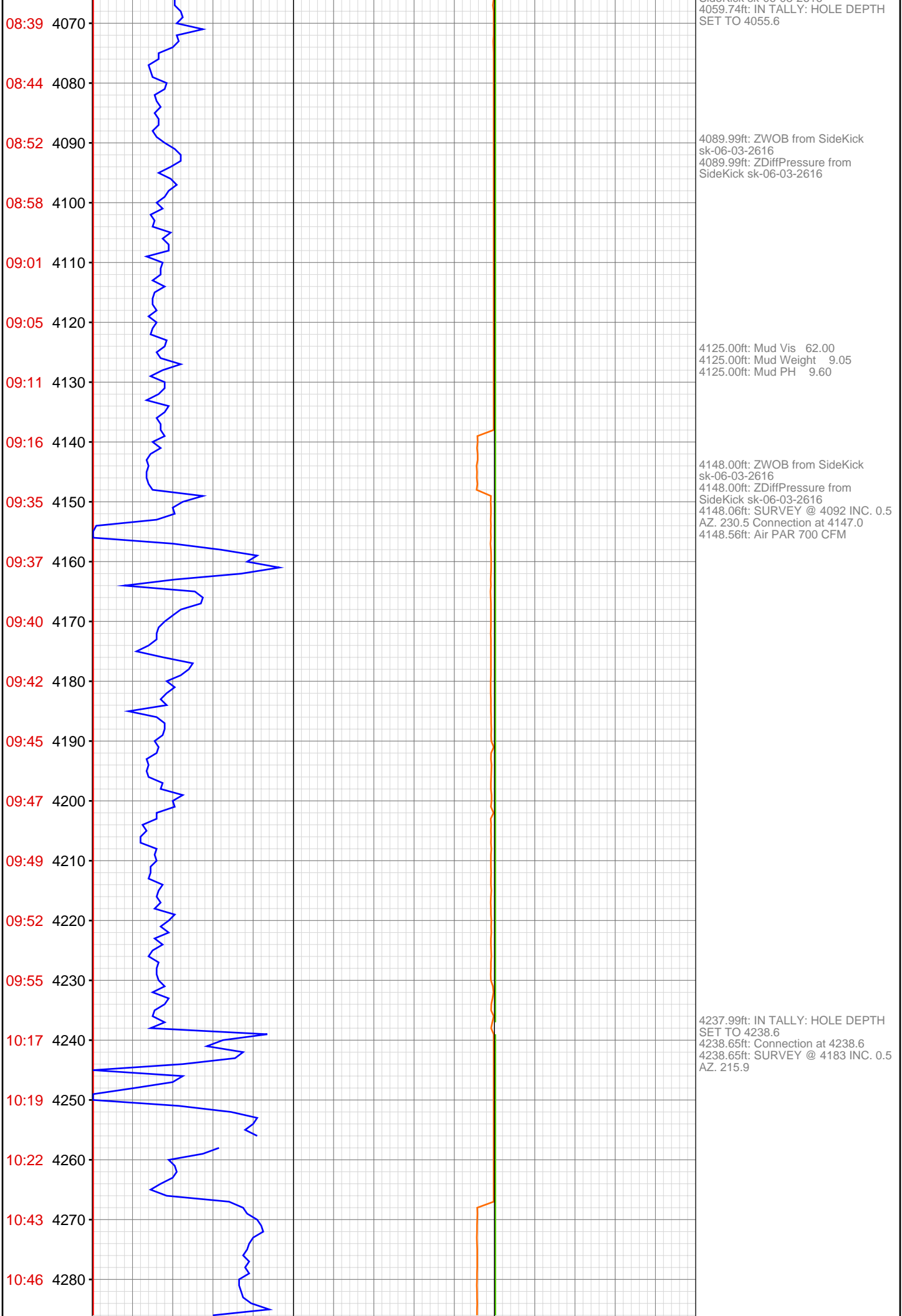
3448.00ft: Mud Vis 75.00
3449.02ft: Mud Weight 8.80
3450.00ft: Mud PH 9.90

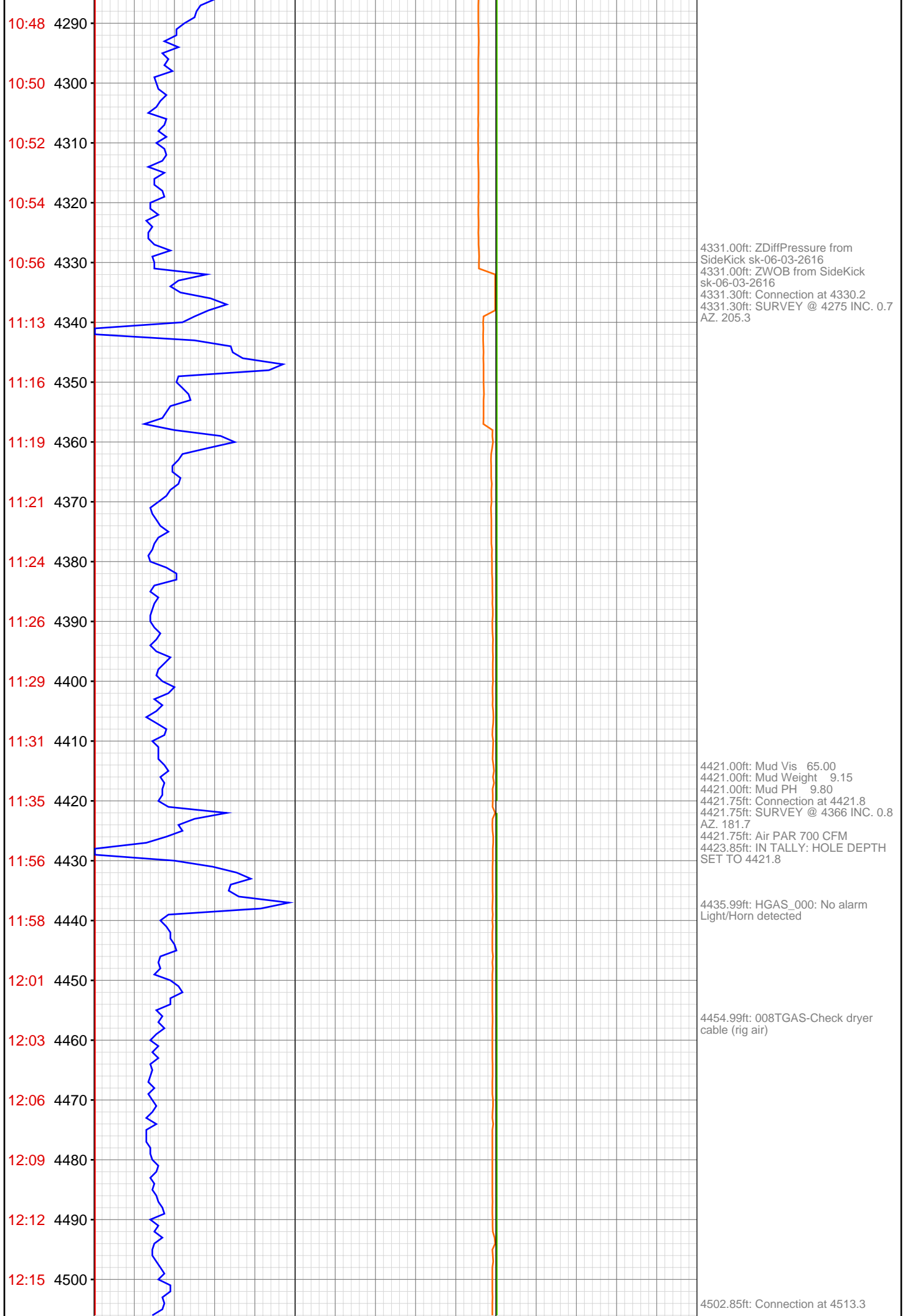
3511.58ft: SURVEY @ 3450' INC.
8.8 AZ. 349.1
3511.58ft: Connection at 3505.8

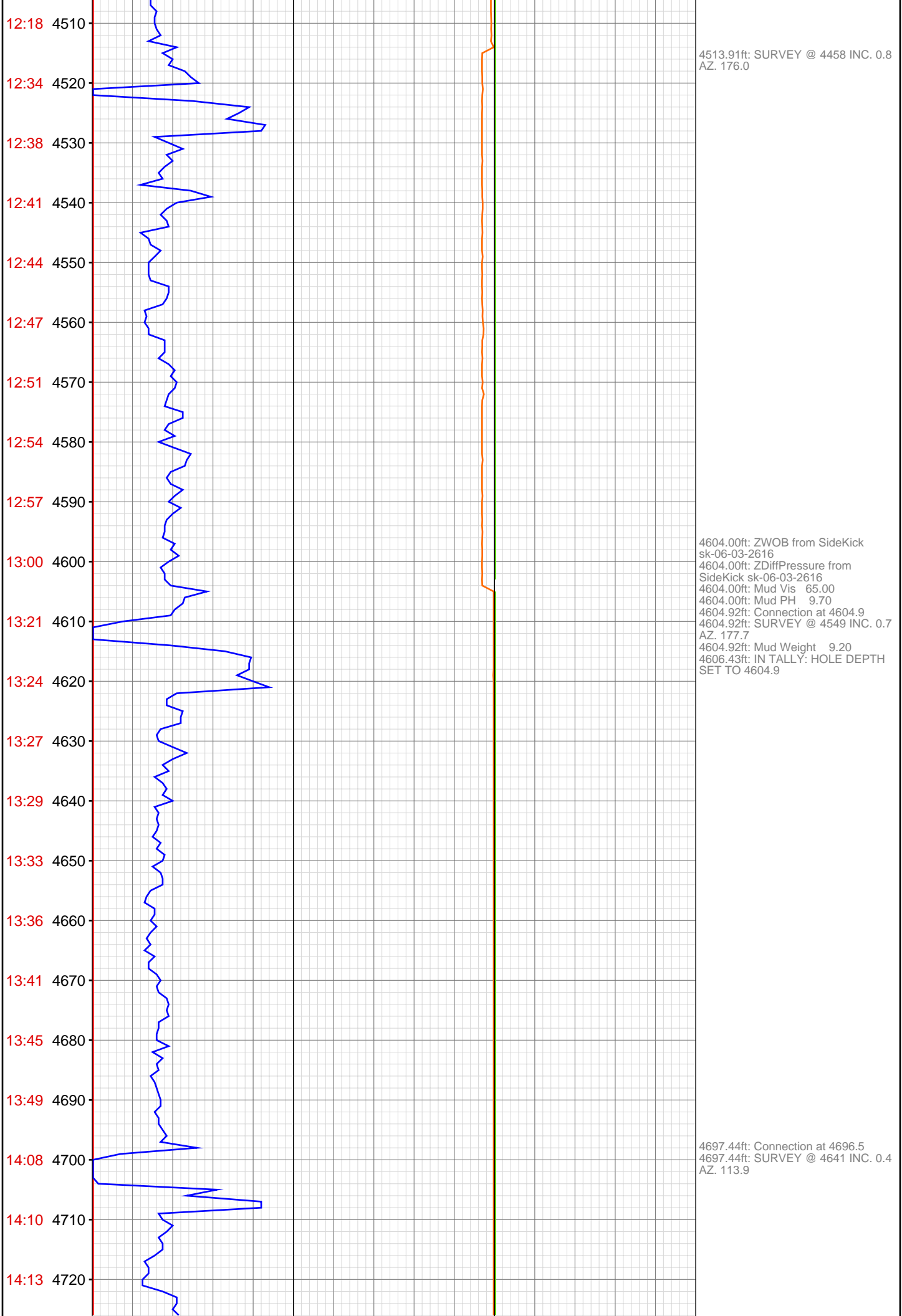
3604.00ft: Mud Vis 84.00
3604.00ft: Mud PH 9.80
3604.30ft: Mud Weight 8.95
3604.30ft: Connection at 3597.5
3604.30ft: SURVEY @ 3542' INC.
6.6 AZ. 343.3

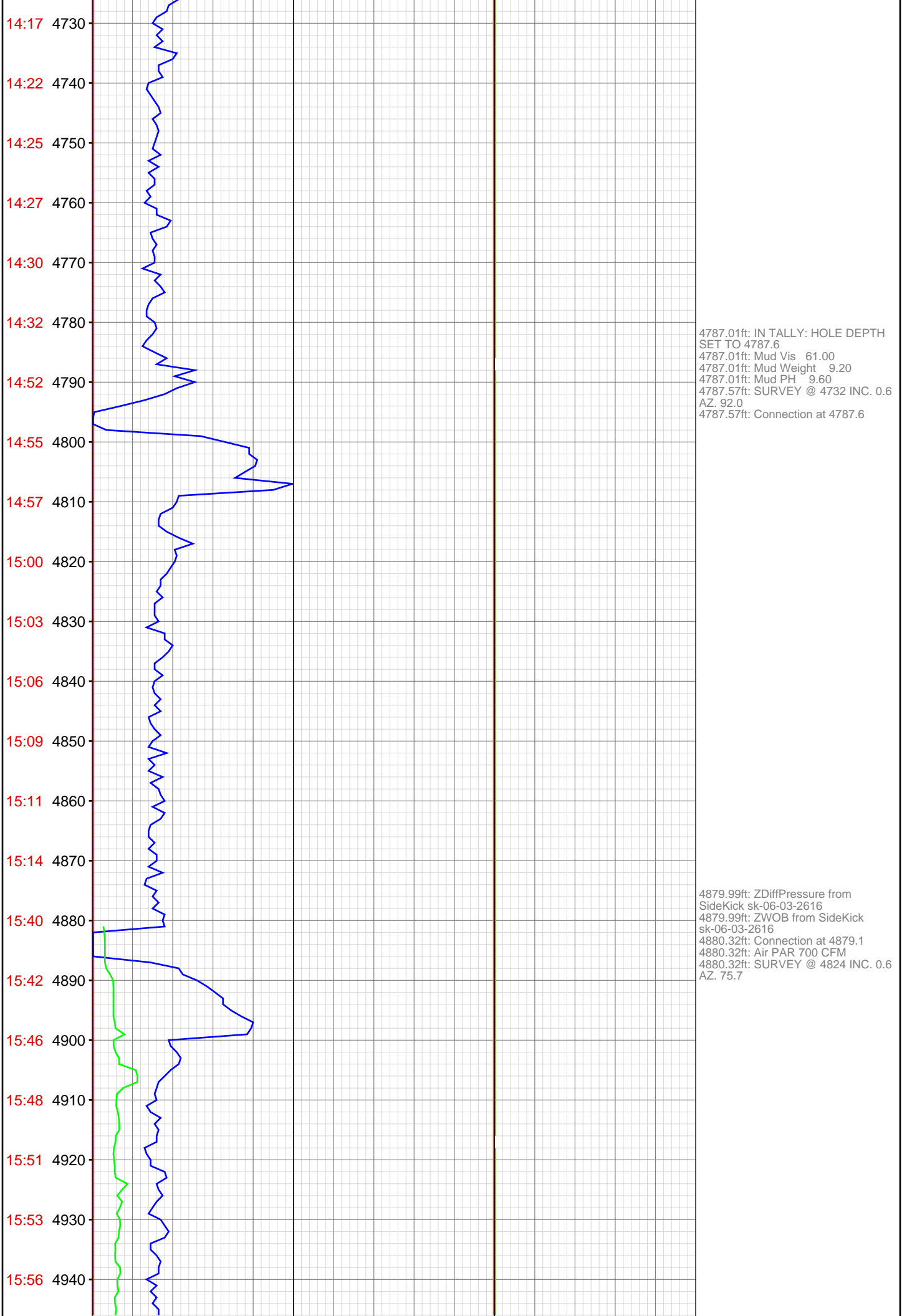


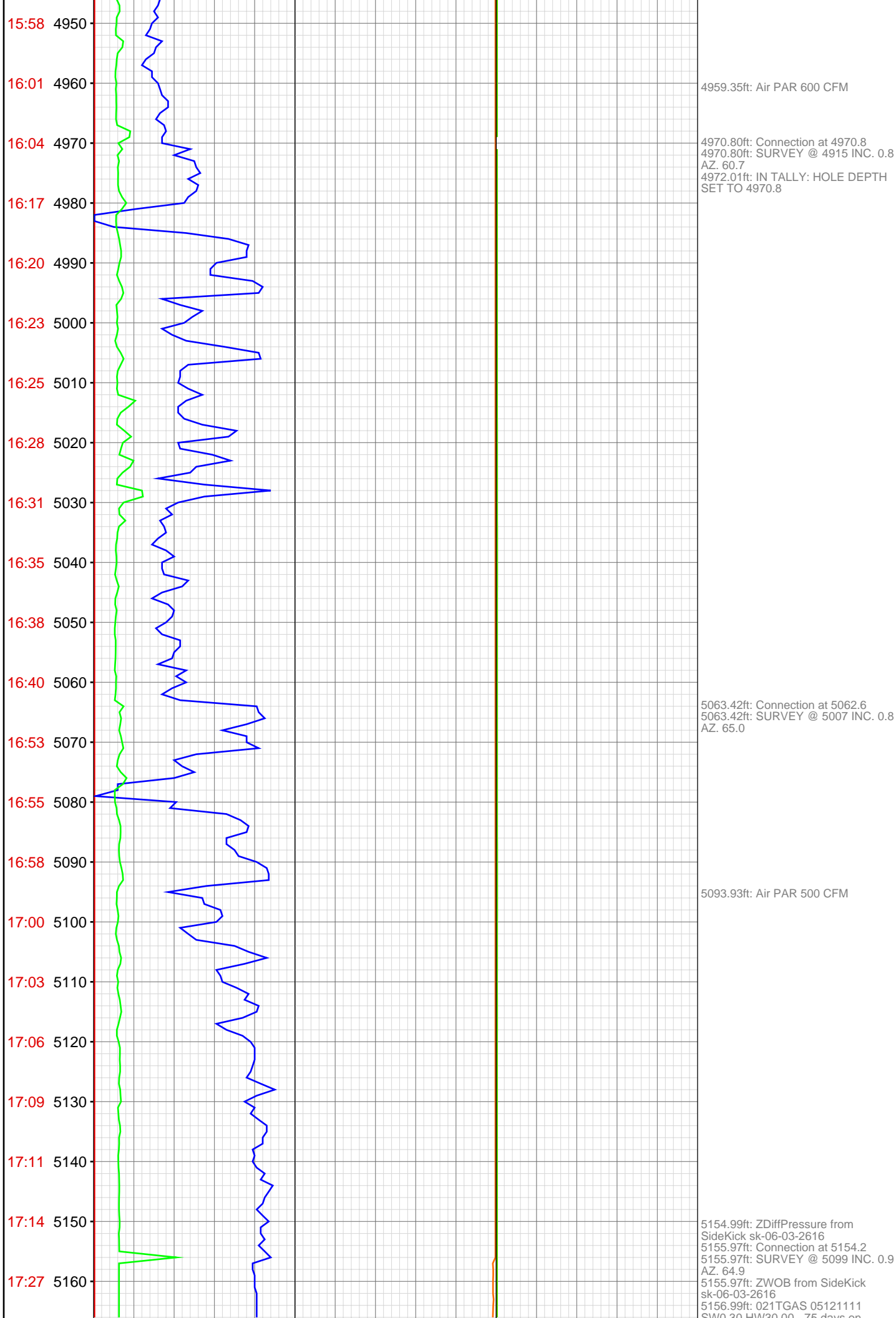


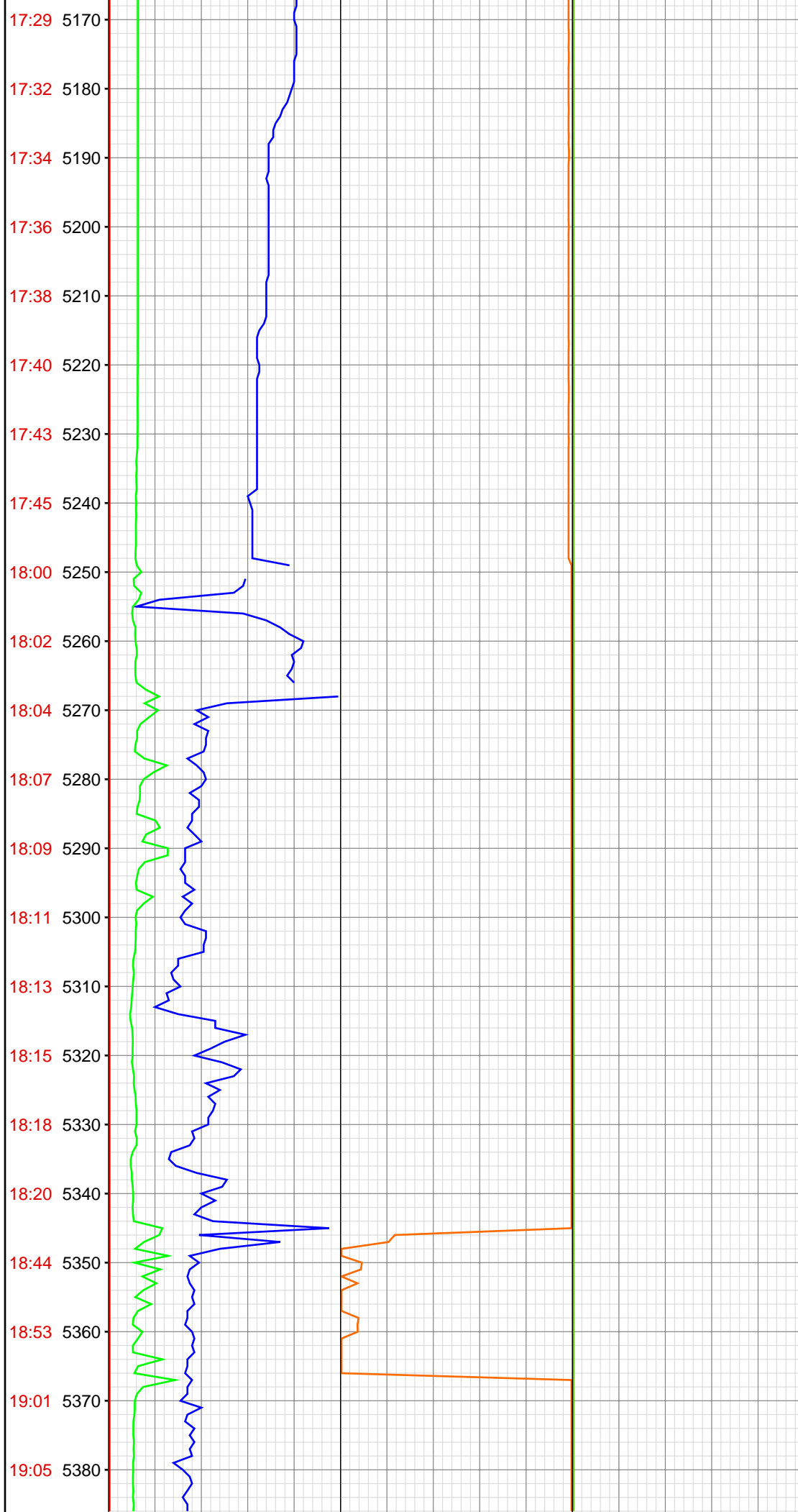










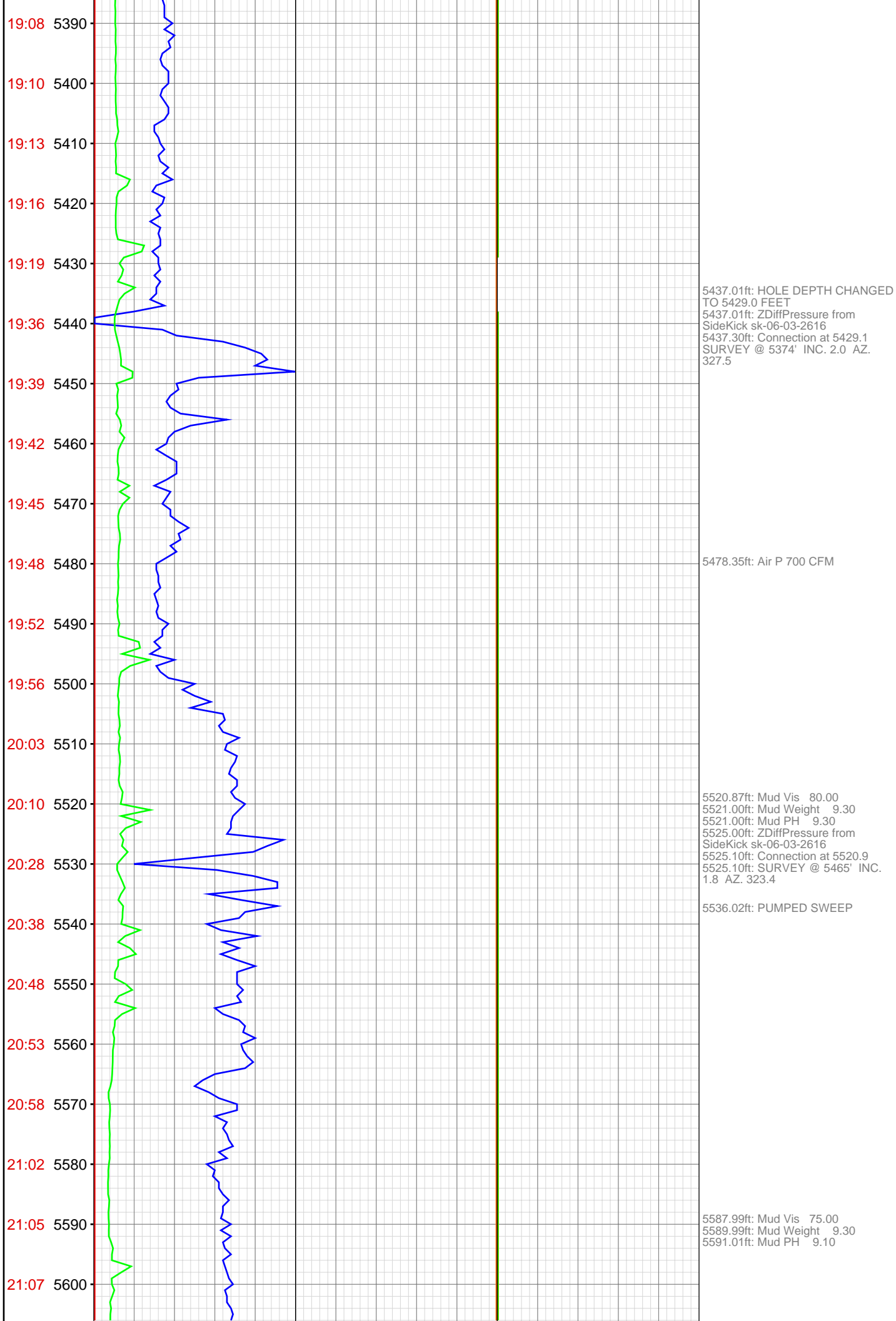


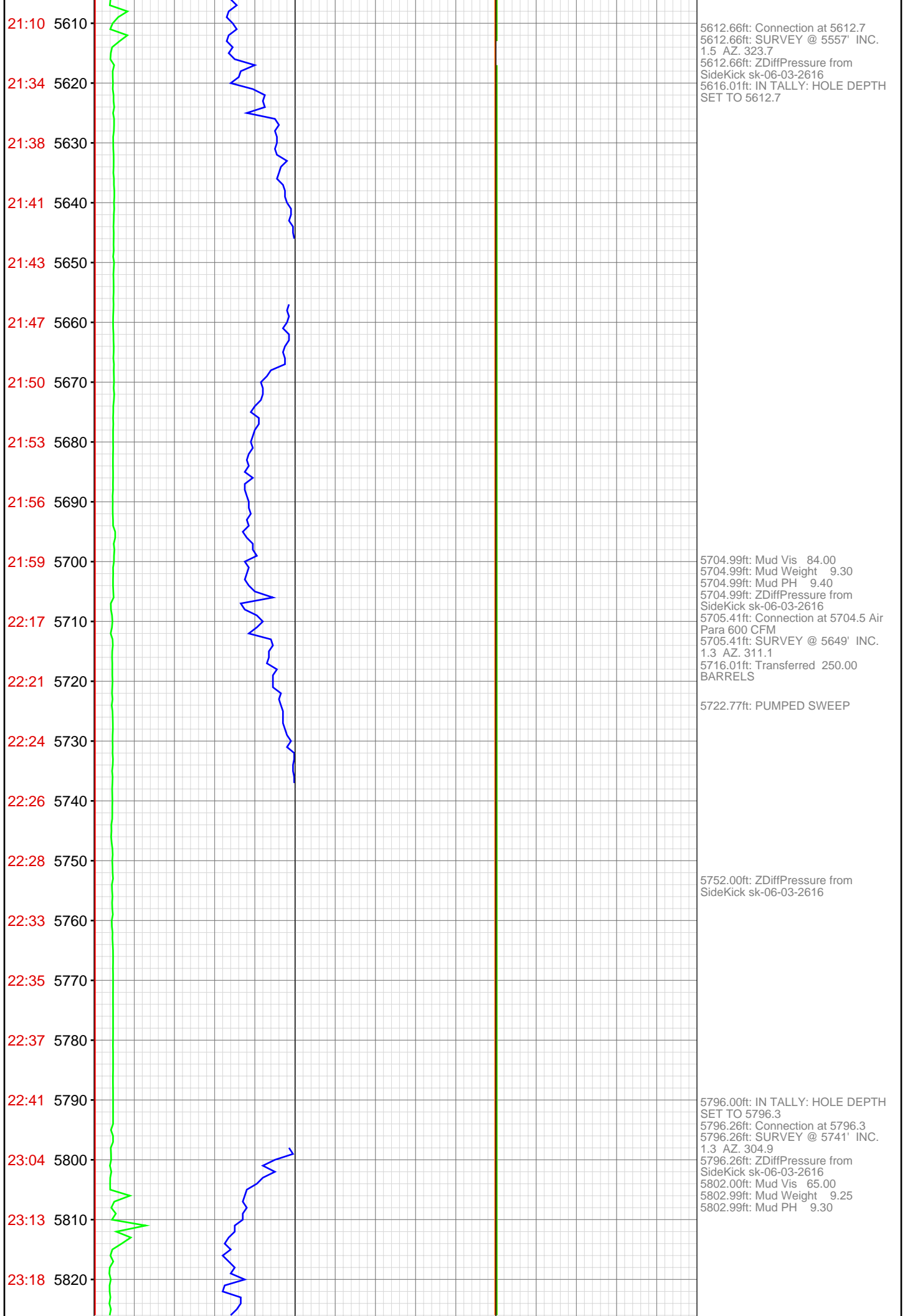
5195.01ft: Mud Vis 66.00
5197.01ft: Mud Weight 9.20
5198.00ft: Mud PH 9.80

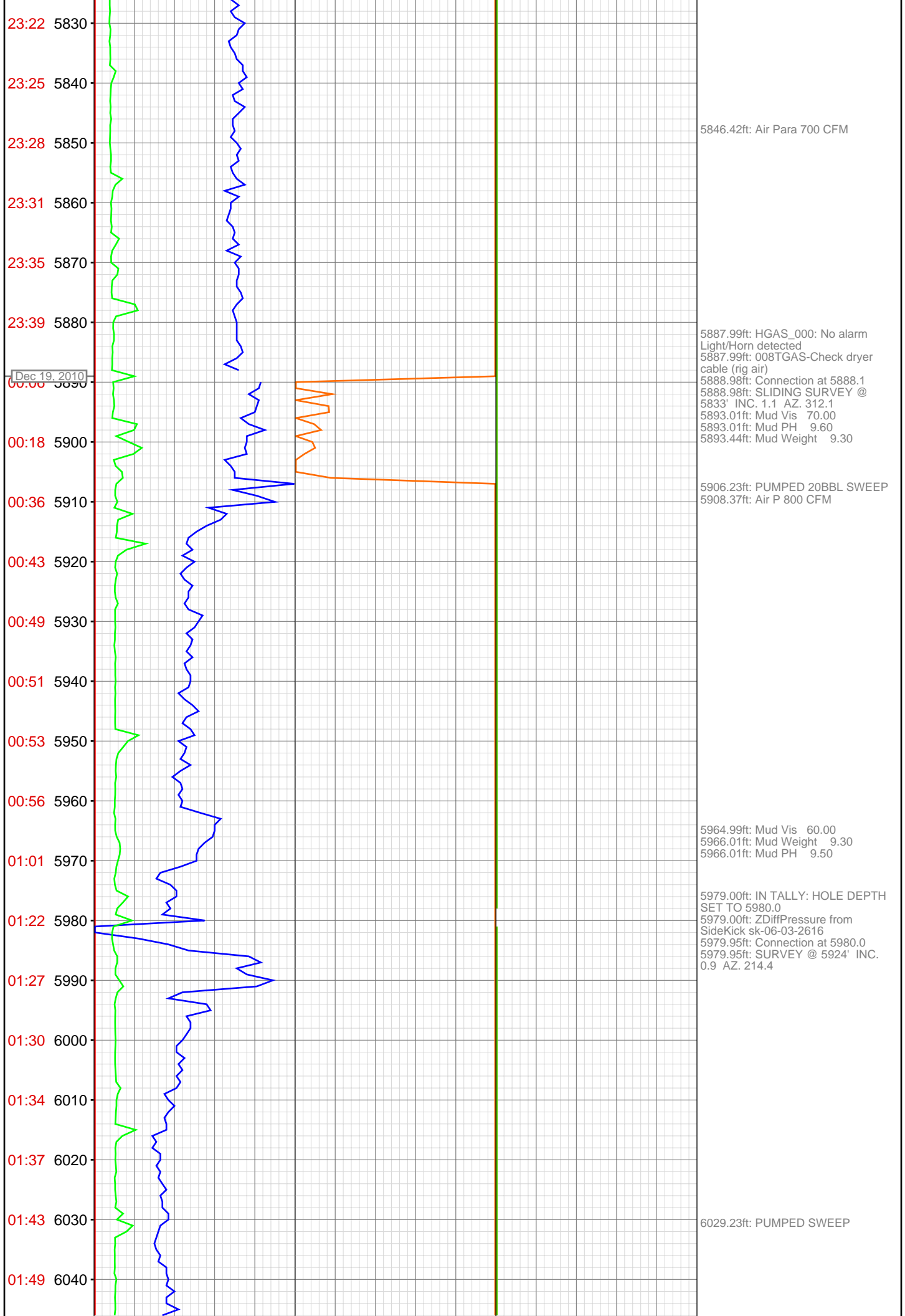
5248.59ft: Air DS 700 CFM
5249.02ft: Mud Vis 75.00
5249.02ft: Mud PH 9.70
5249.02ft: HGAS_000: No alarm
Light/Horn detected
5249.51ft: SURVEY @ 5190' INC.
0.7 AZ. 71.1
5249.51ft: Mud Weight 9.30
5249.51ft: Connection at 5245.7
5249.51ft: ZDiffPressure from
SideKick sk-06-03-2616
5260.99ft: 008TGAS-Check dryer
cable (rig air)

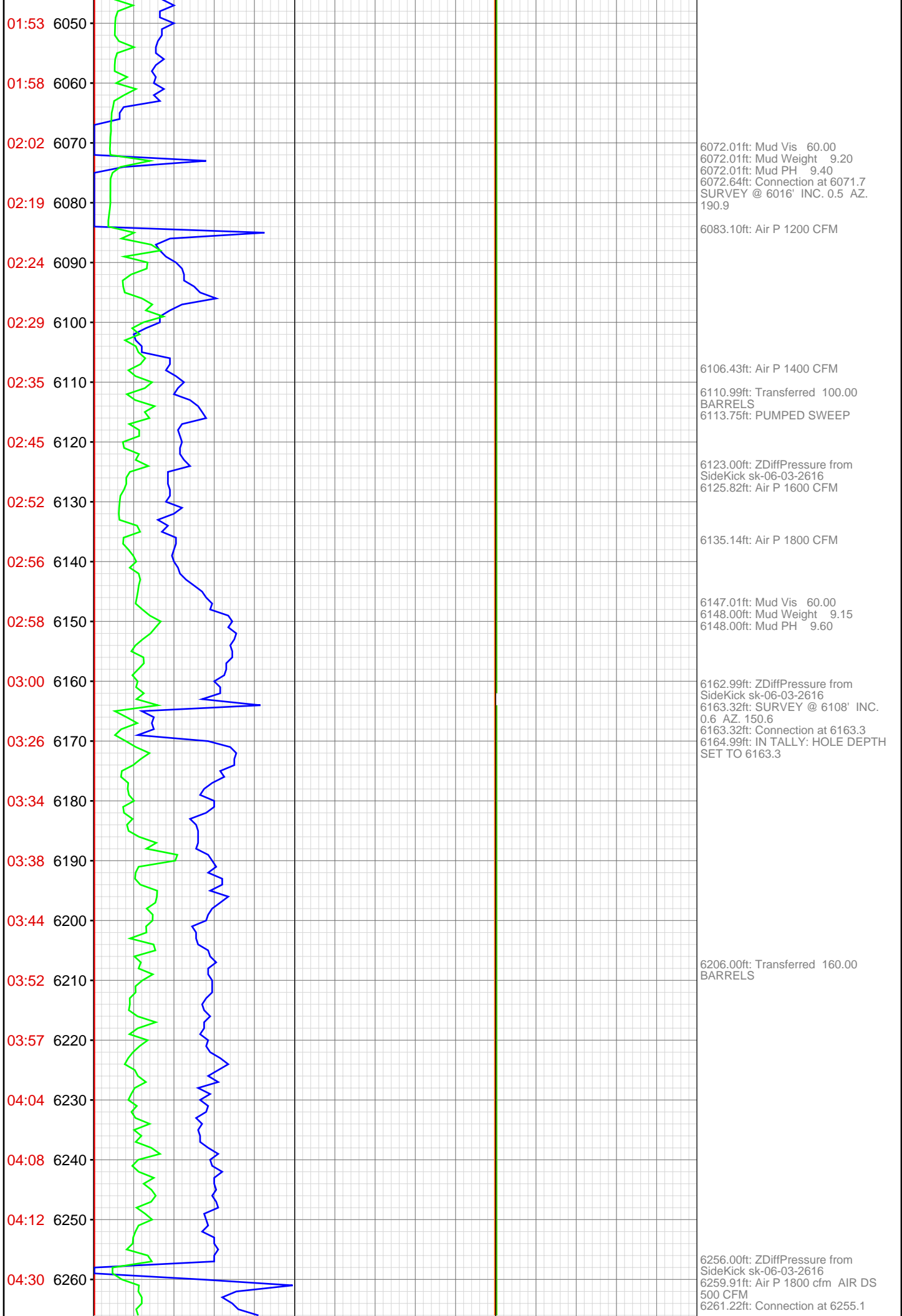
5344.59ft: Connection at 5337.5
SURVEY @ 5282' INC. AZ. 100.5

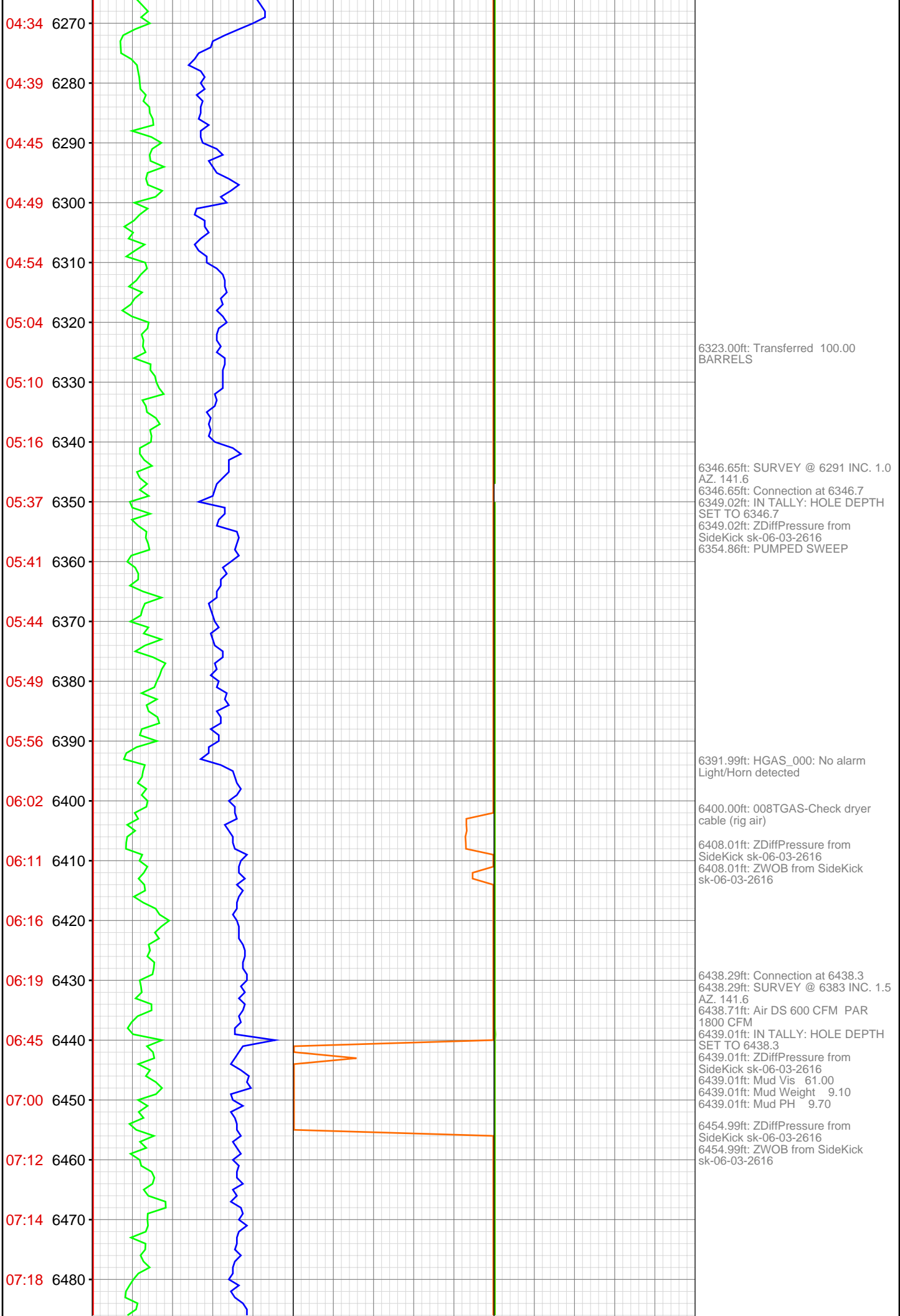
5364.01ft: Mud Vis 74.00
5364.01ft: Mud Weight 9.30
5364.01ft: Mud PH 9.50

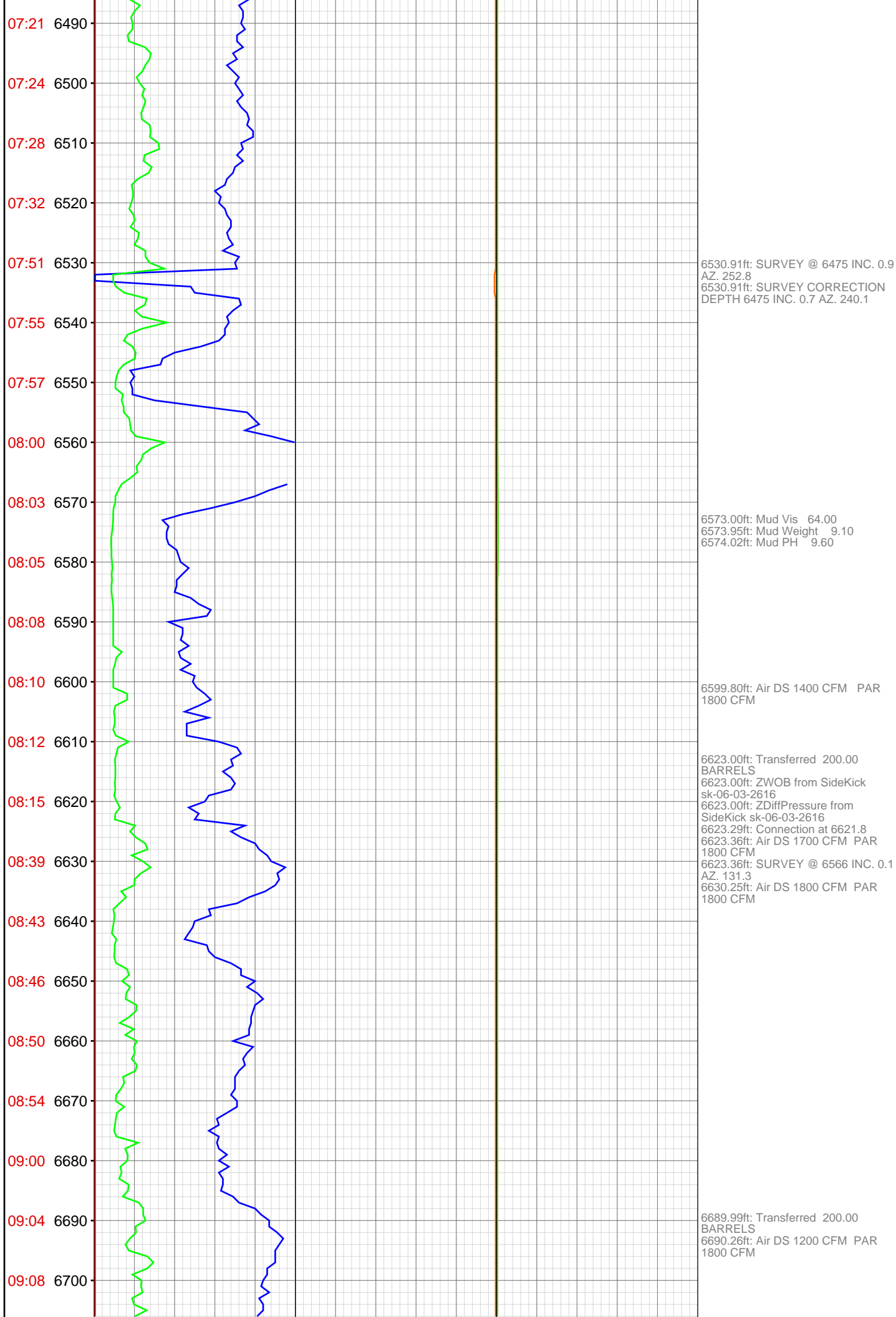


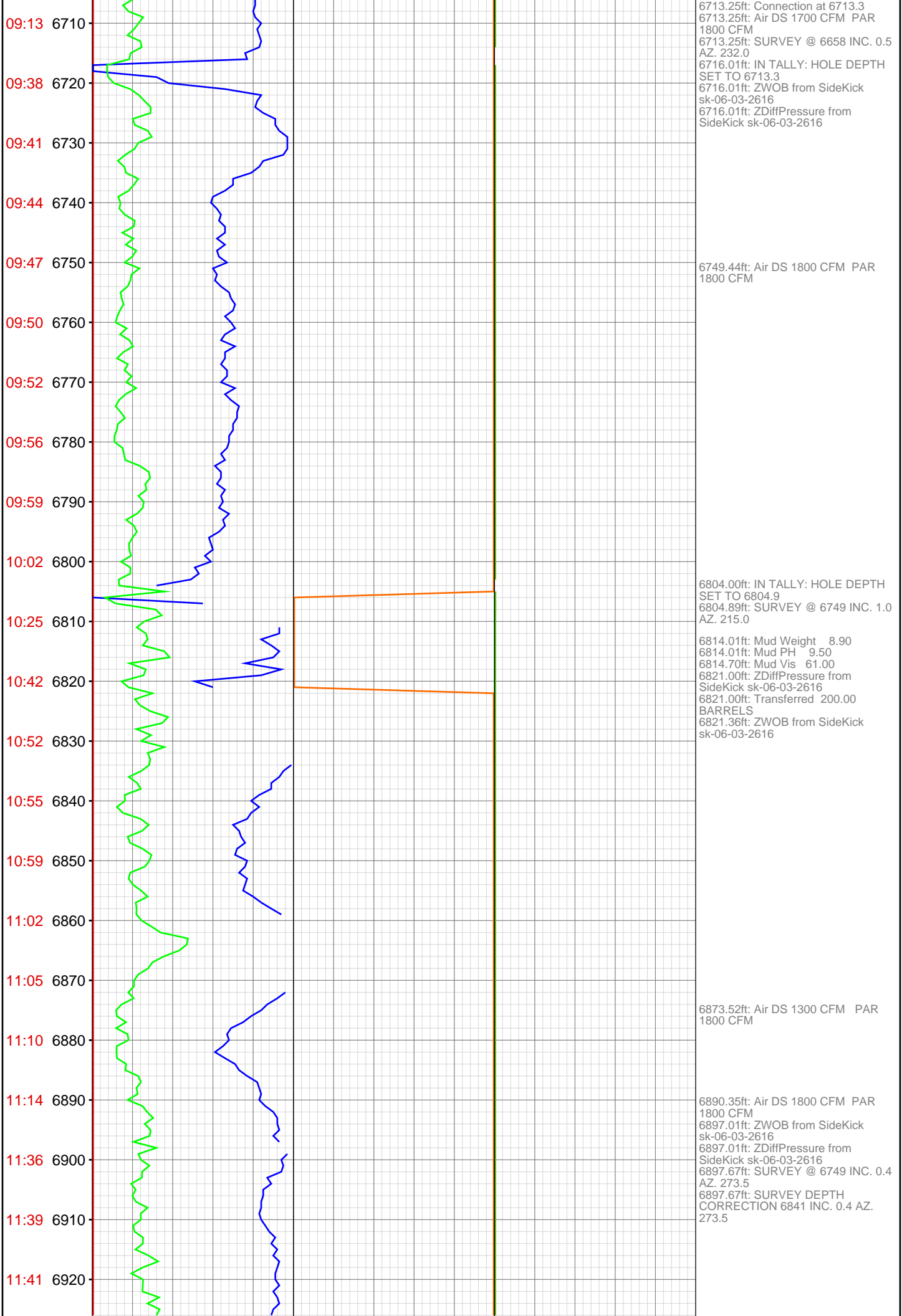


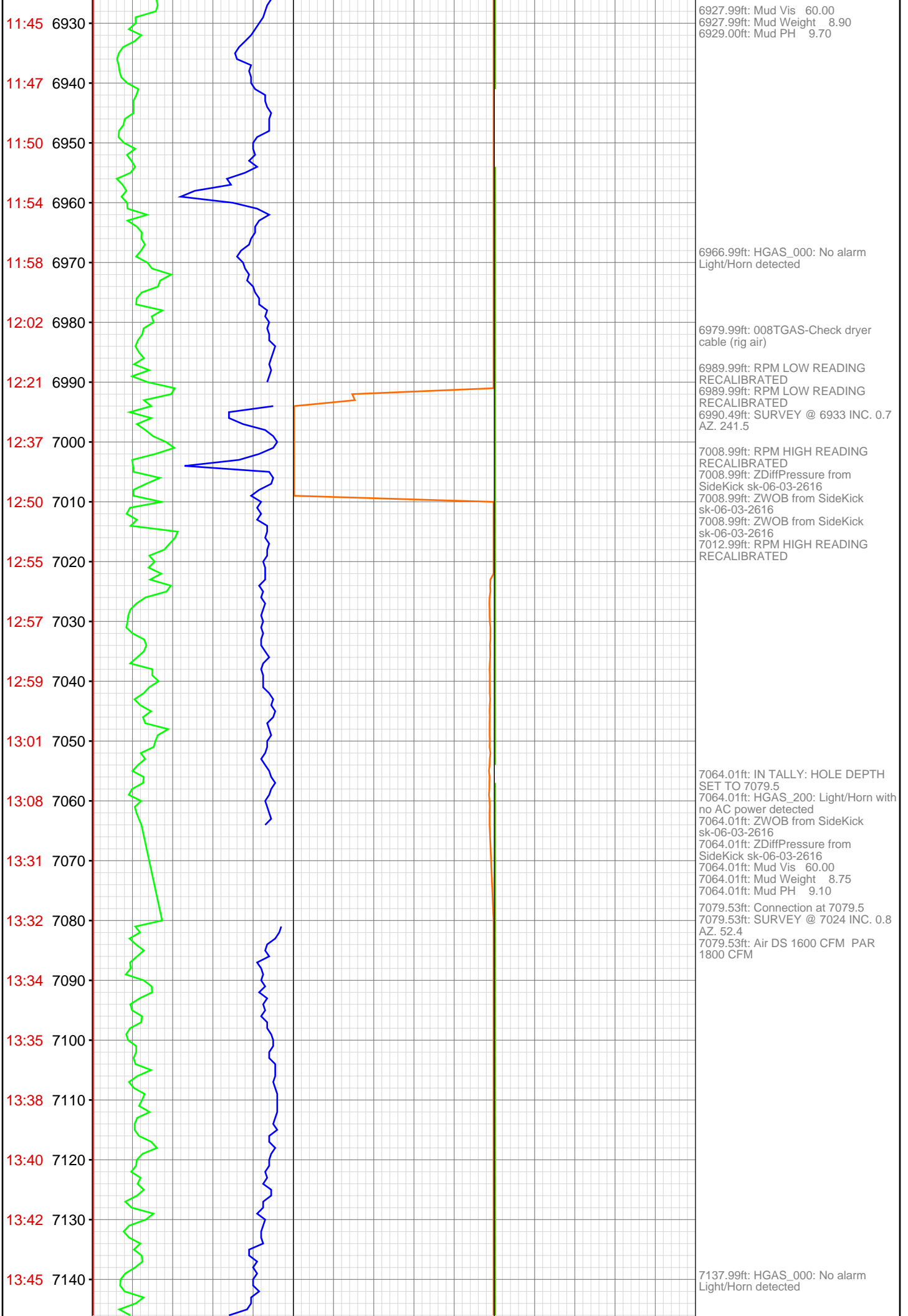


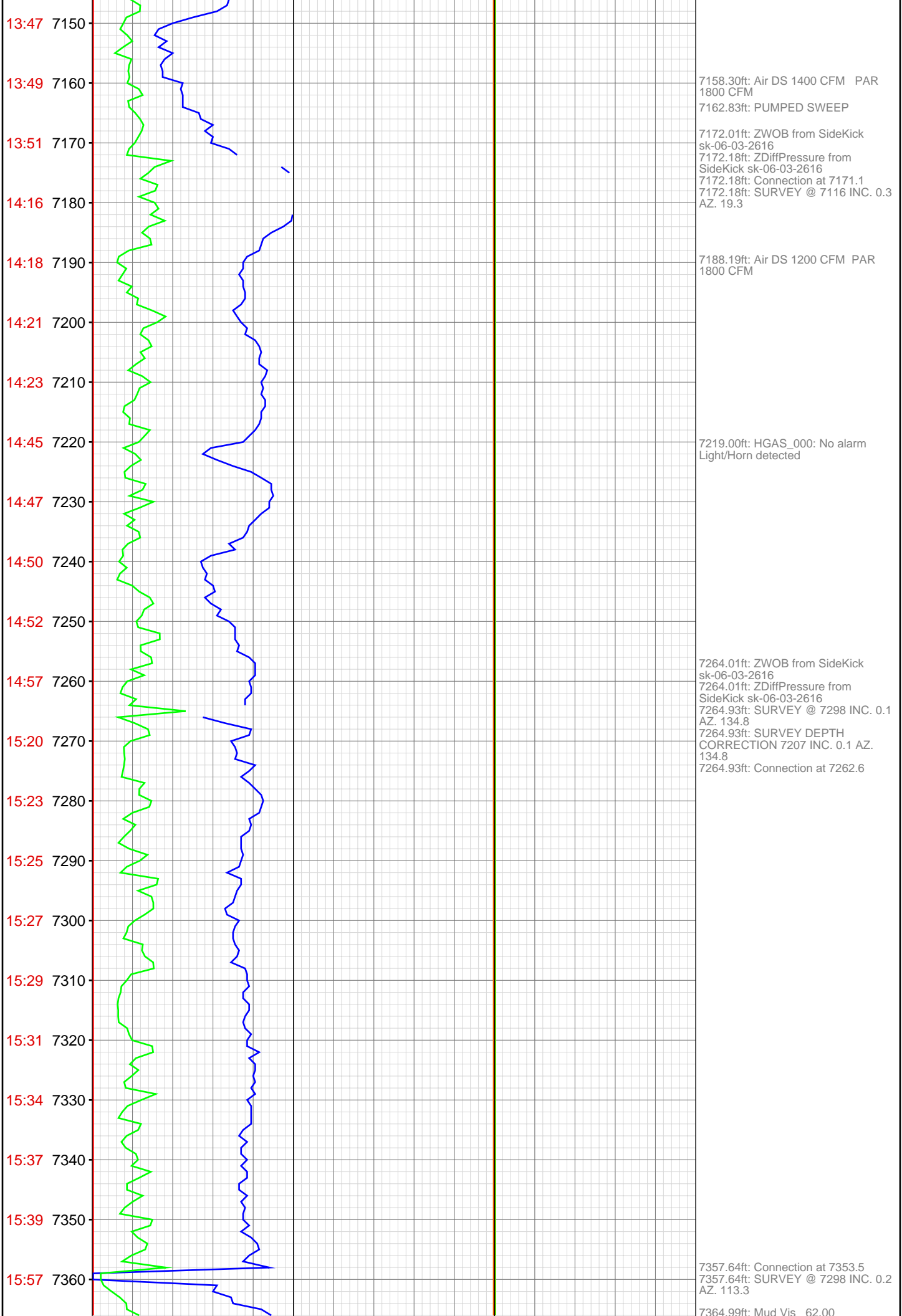


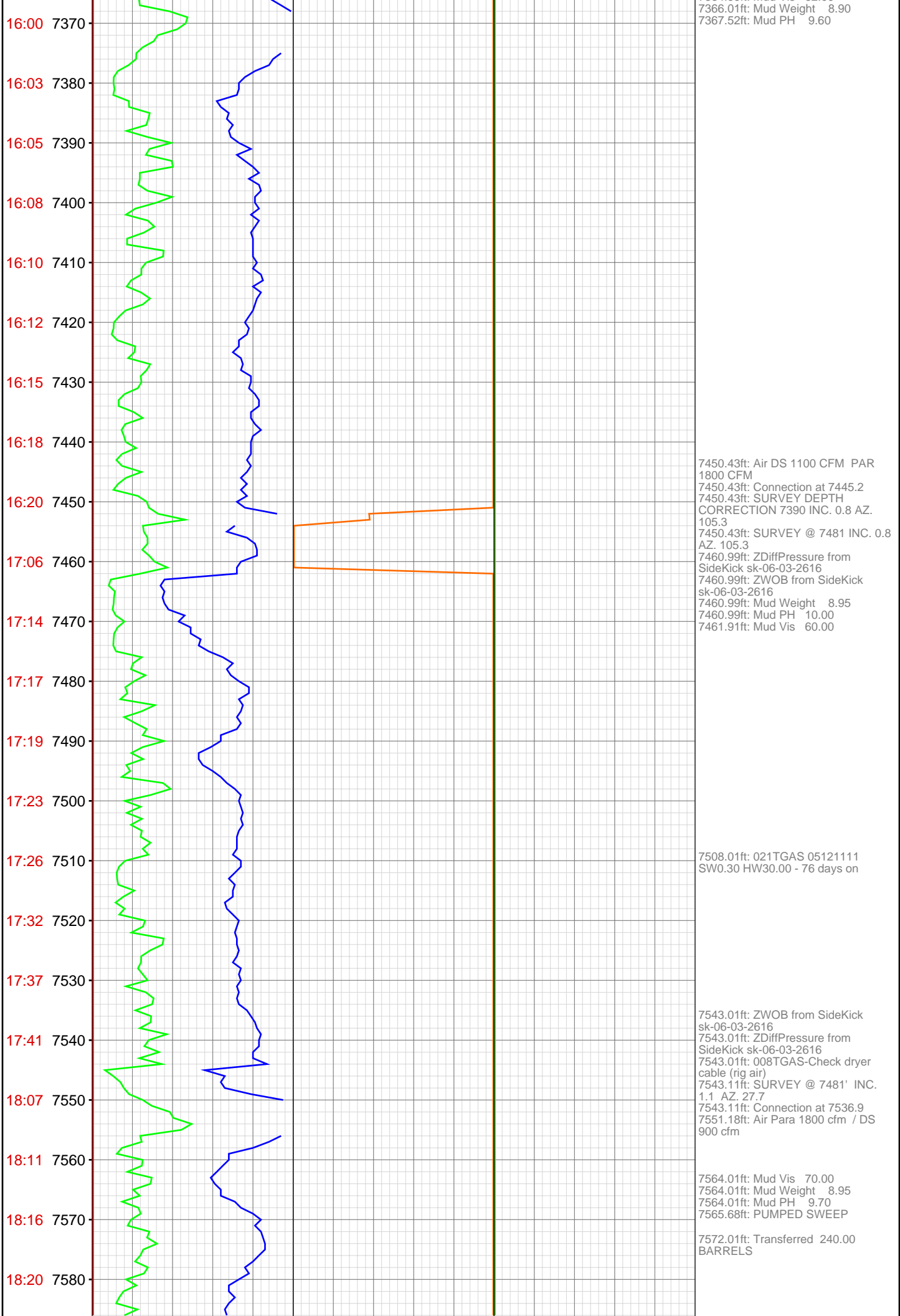


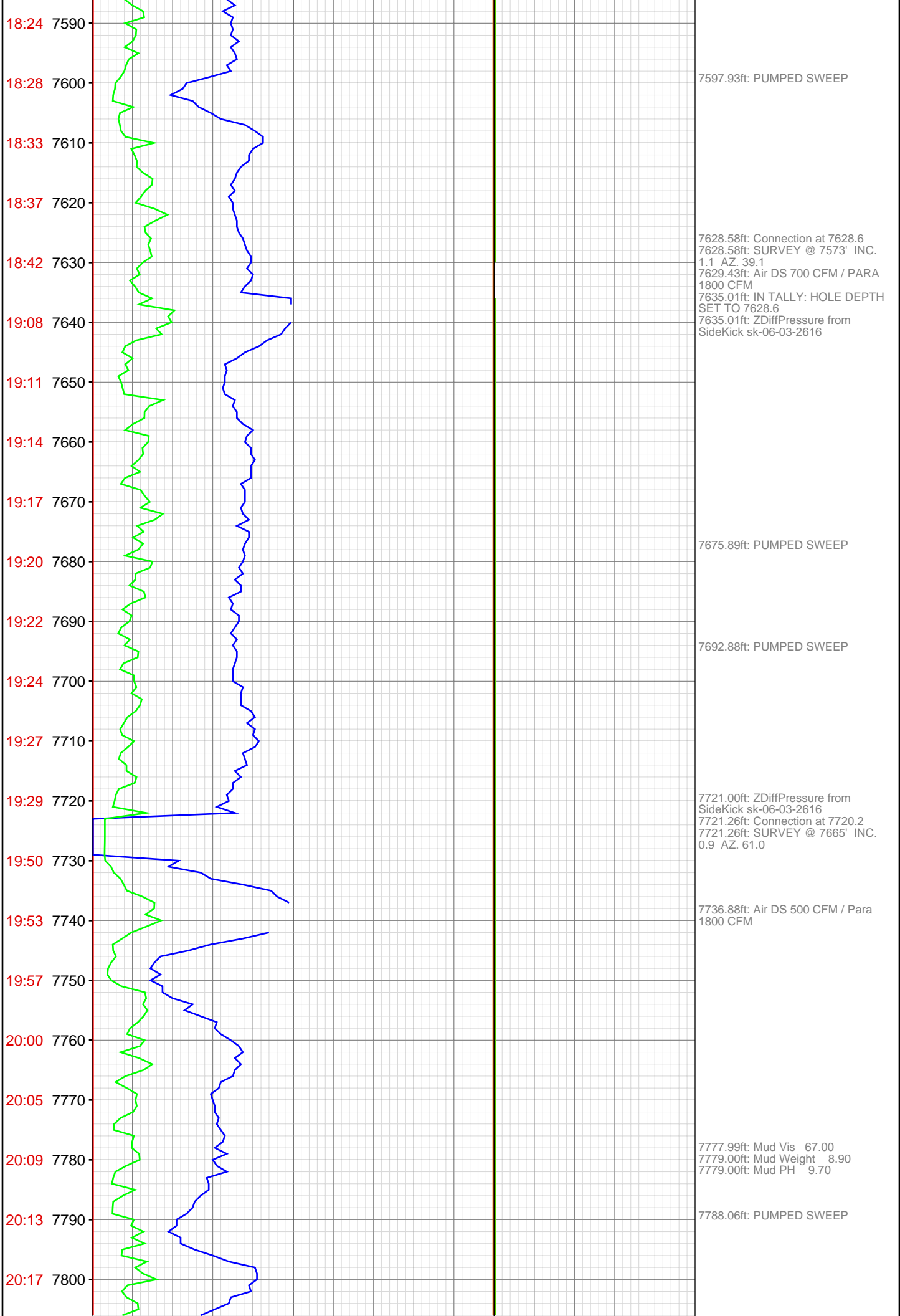


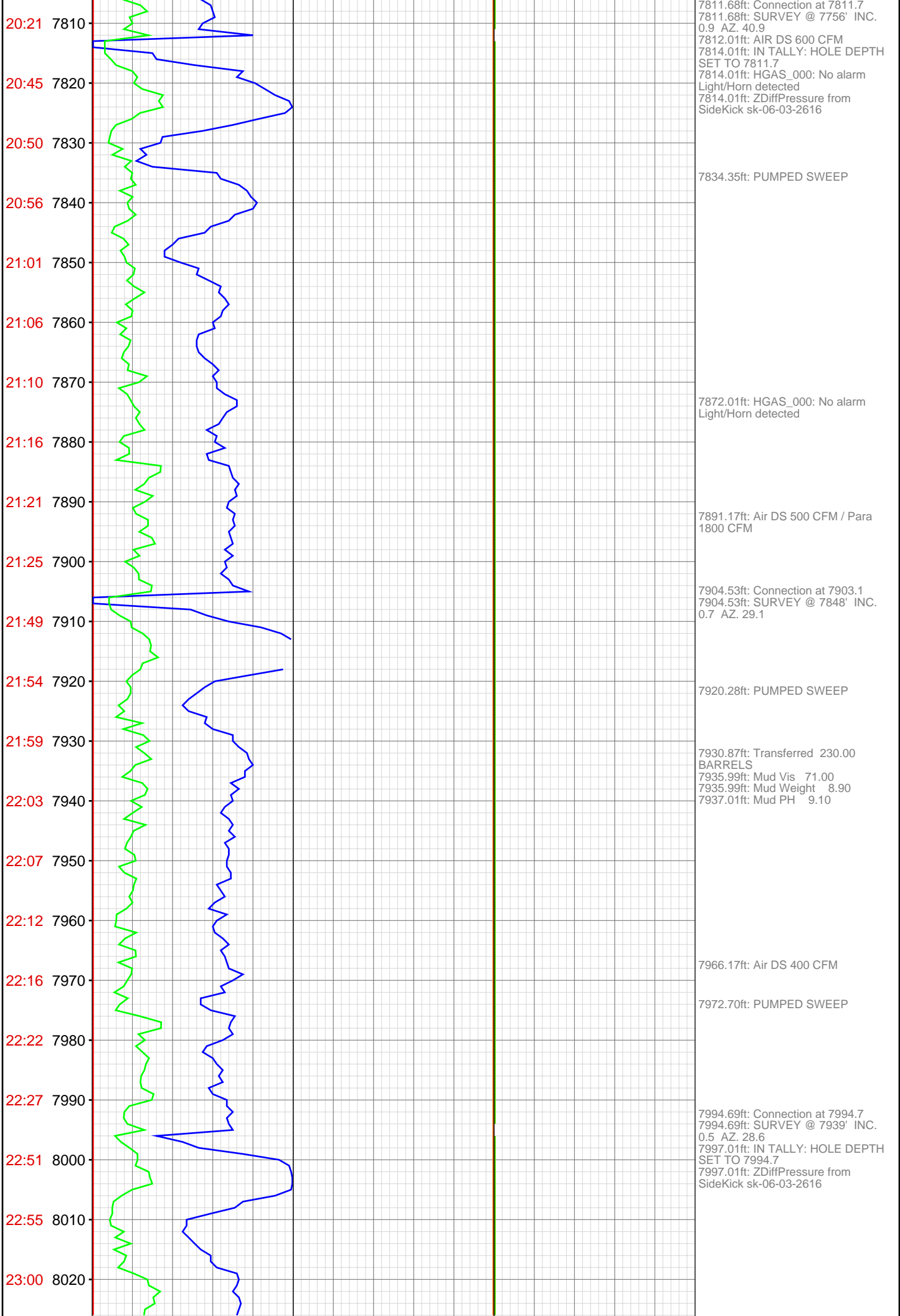


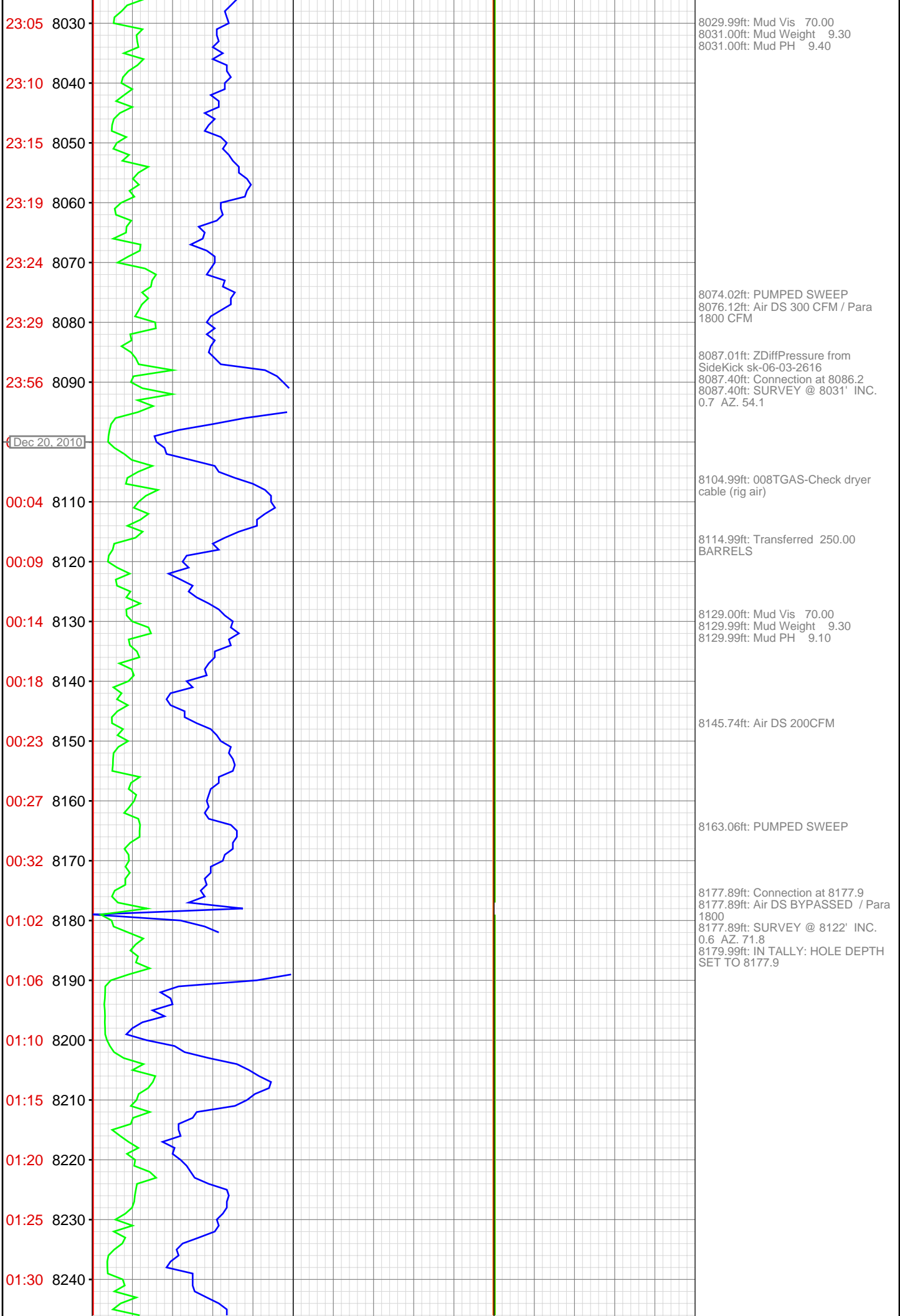


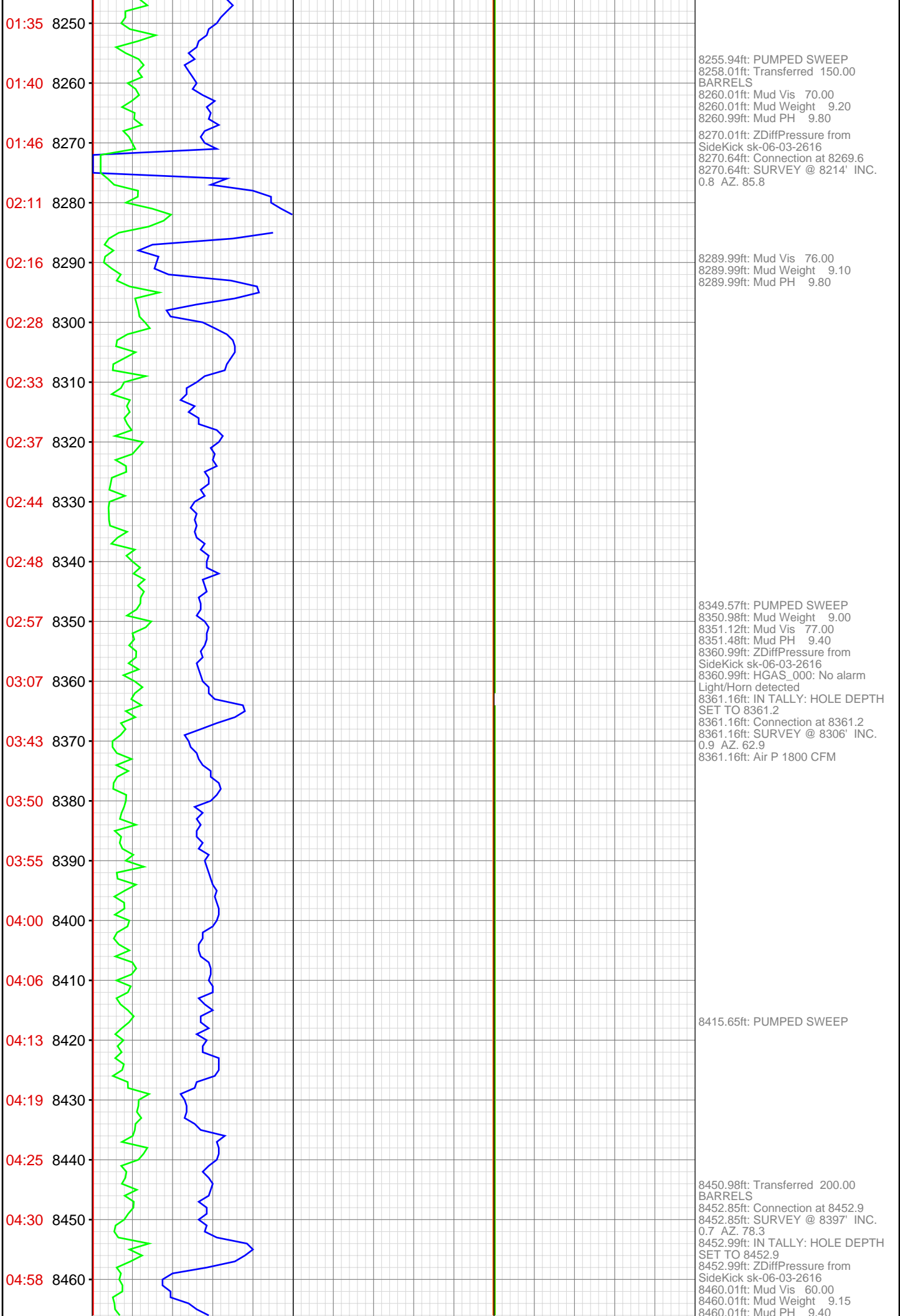


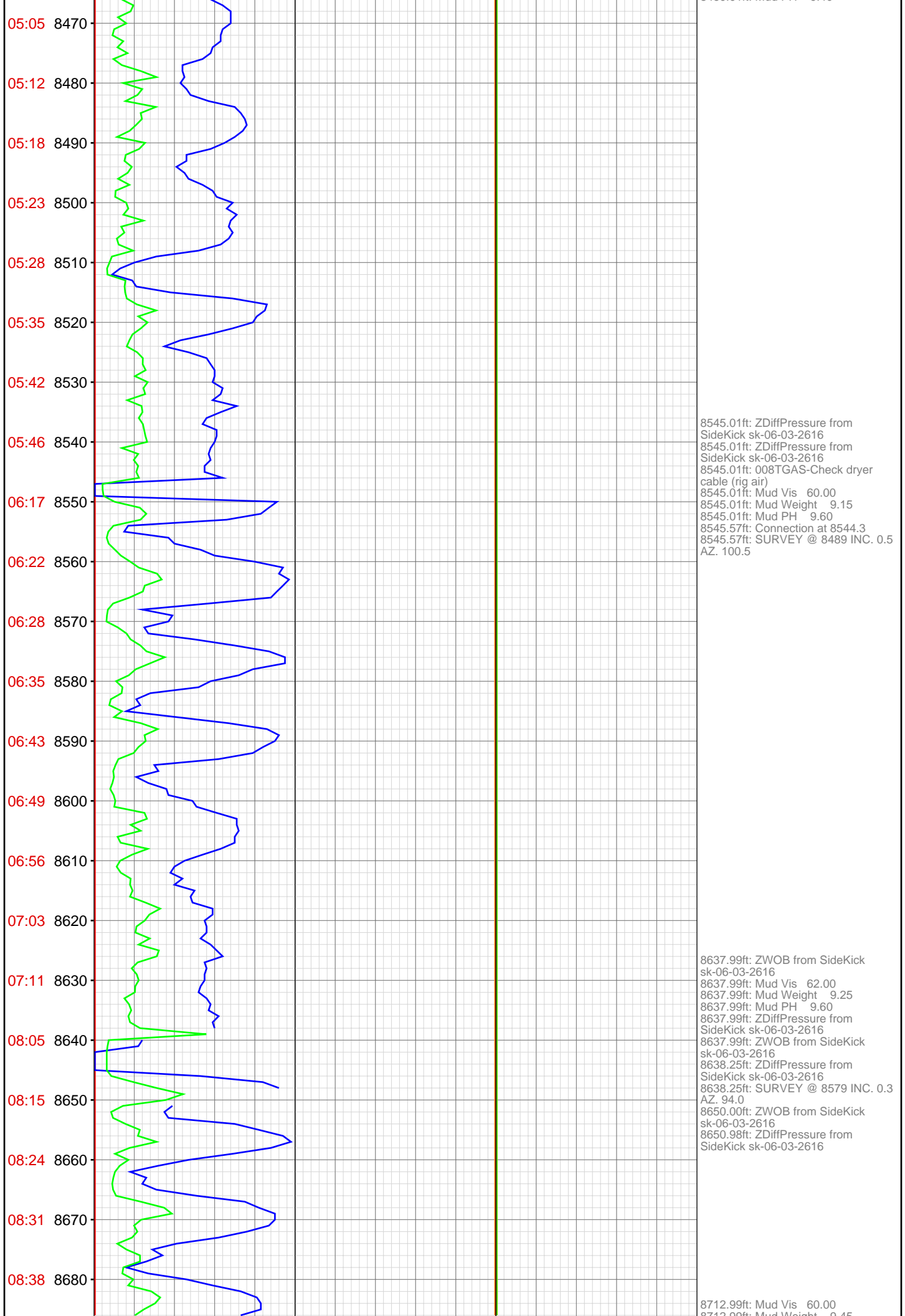


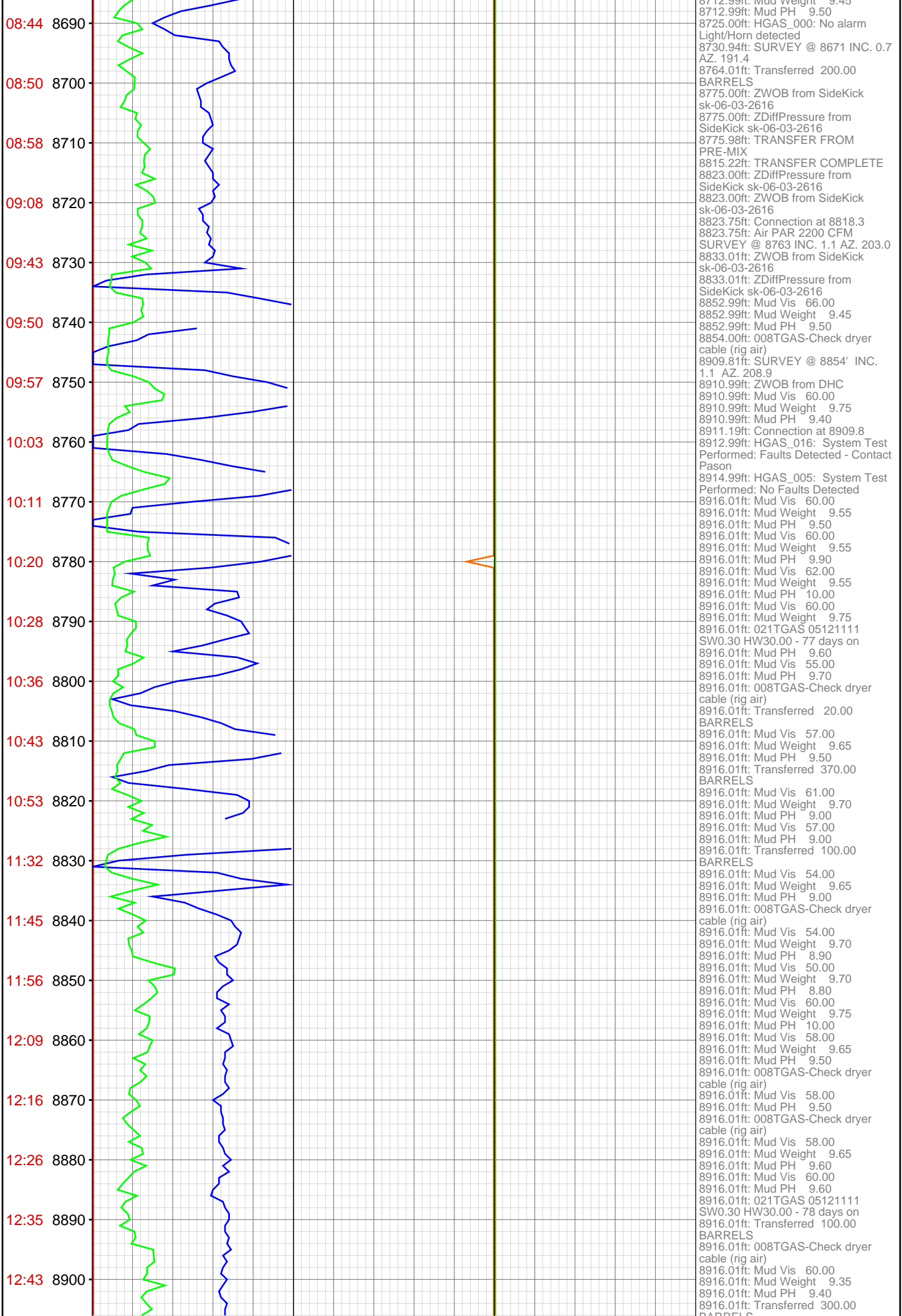


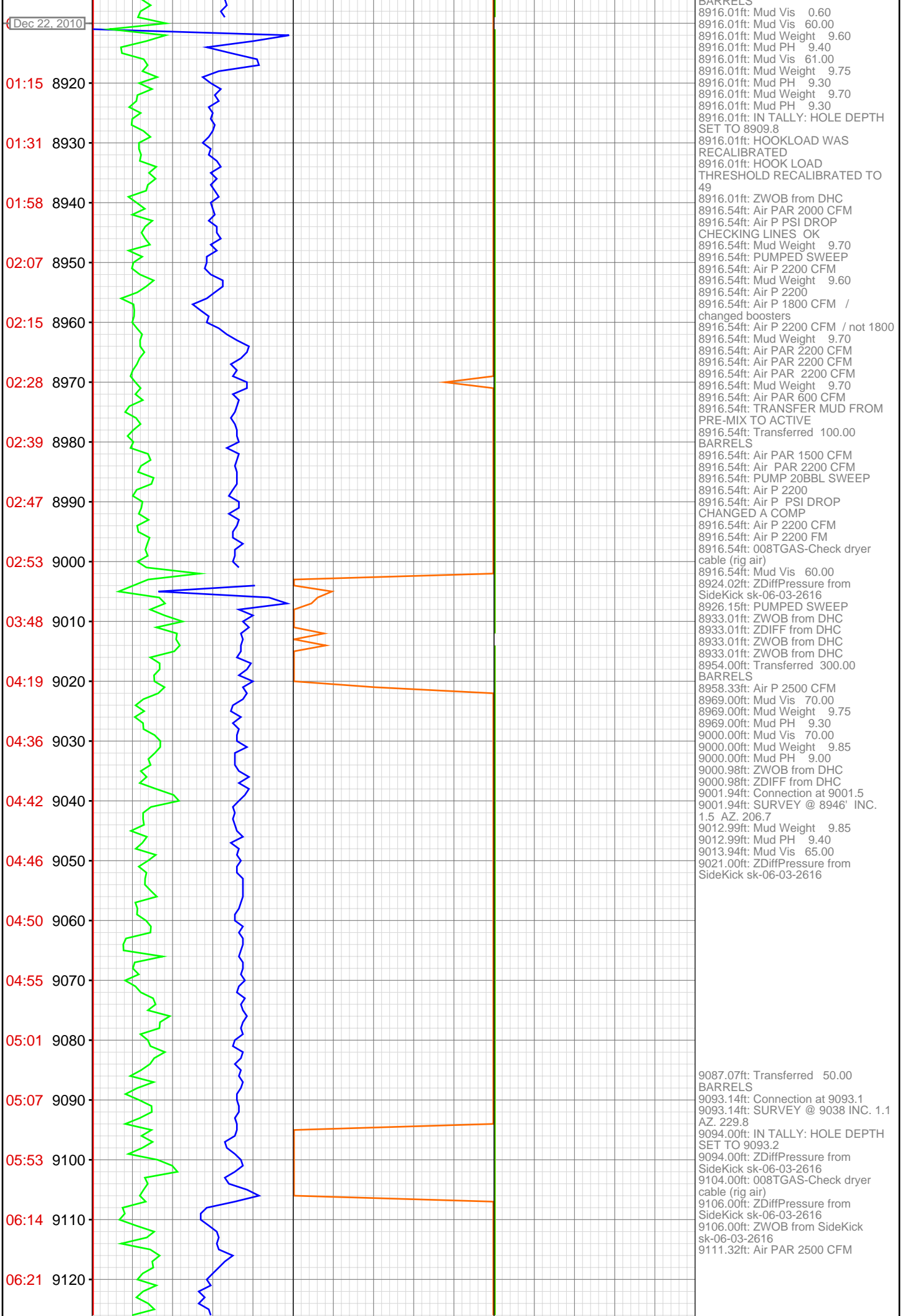


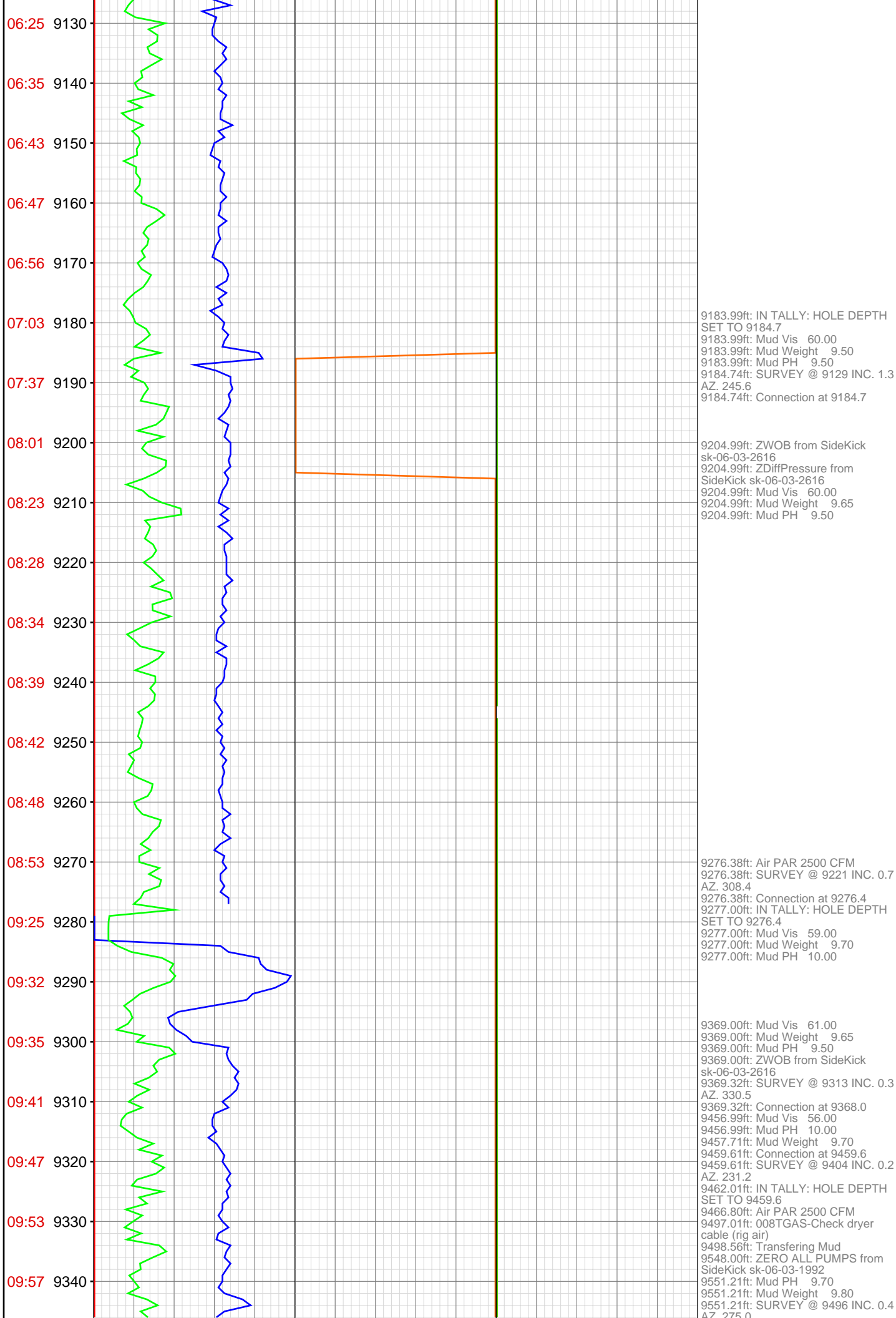


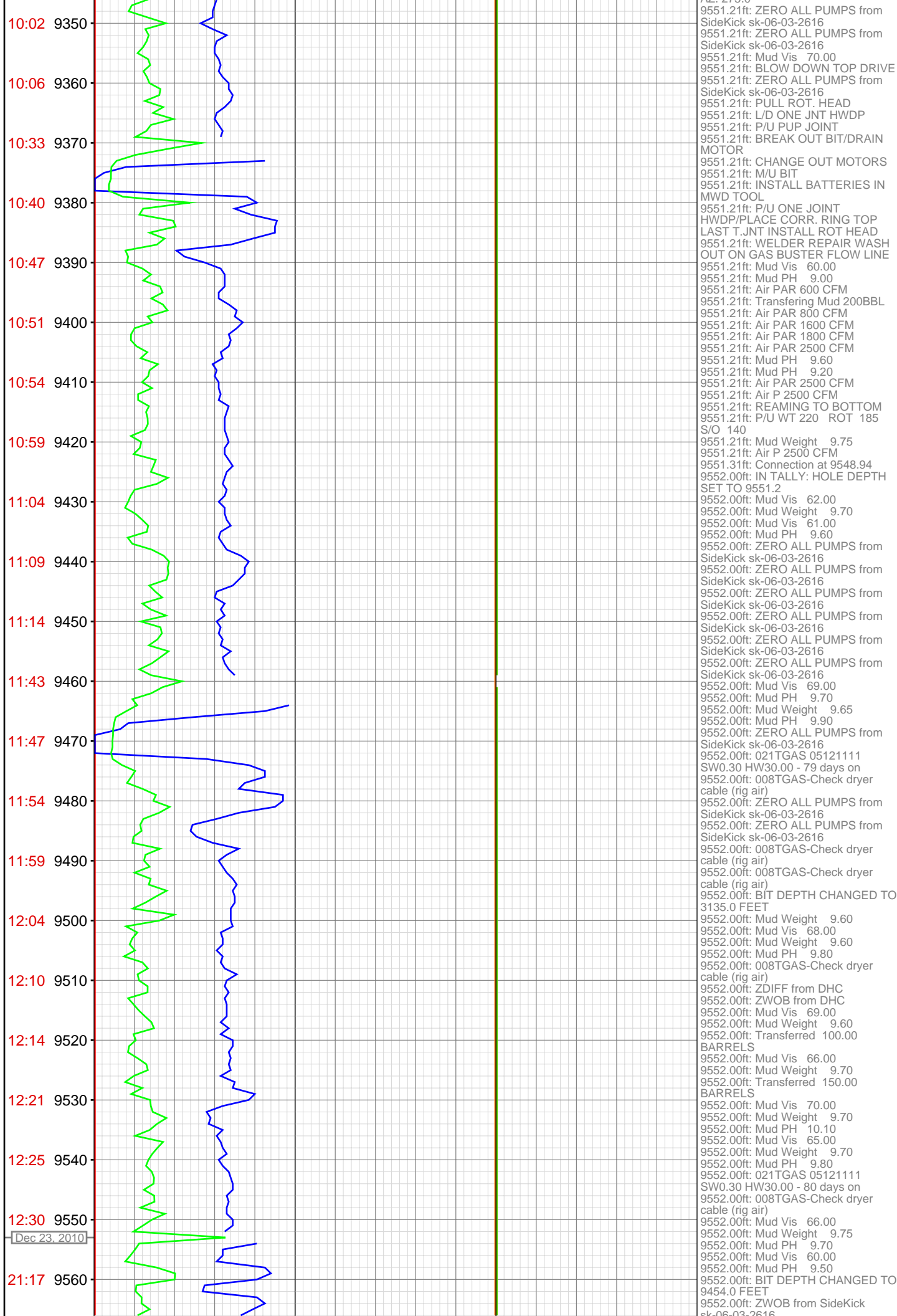


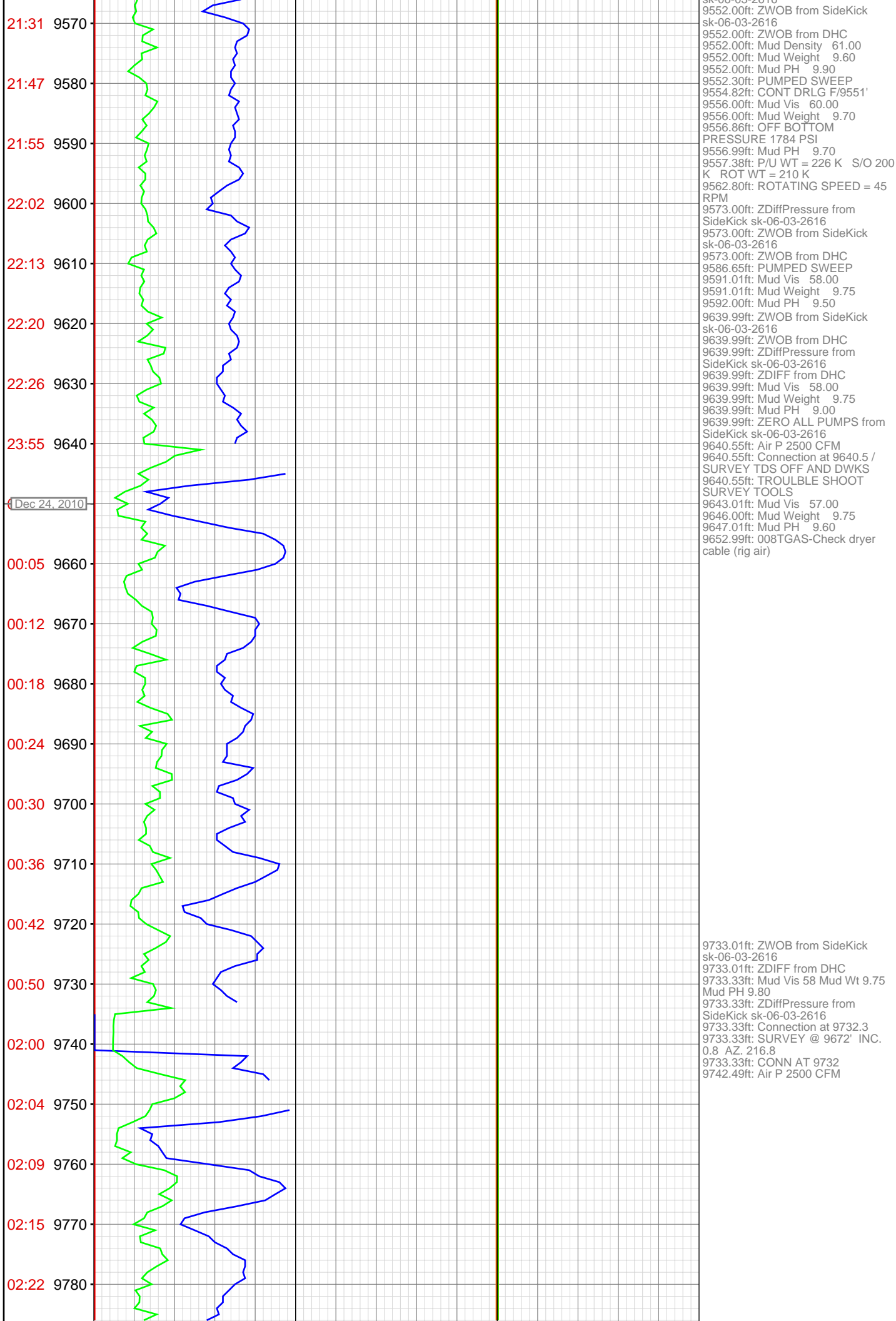


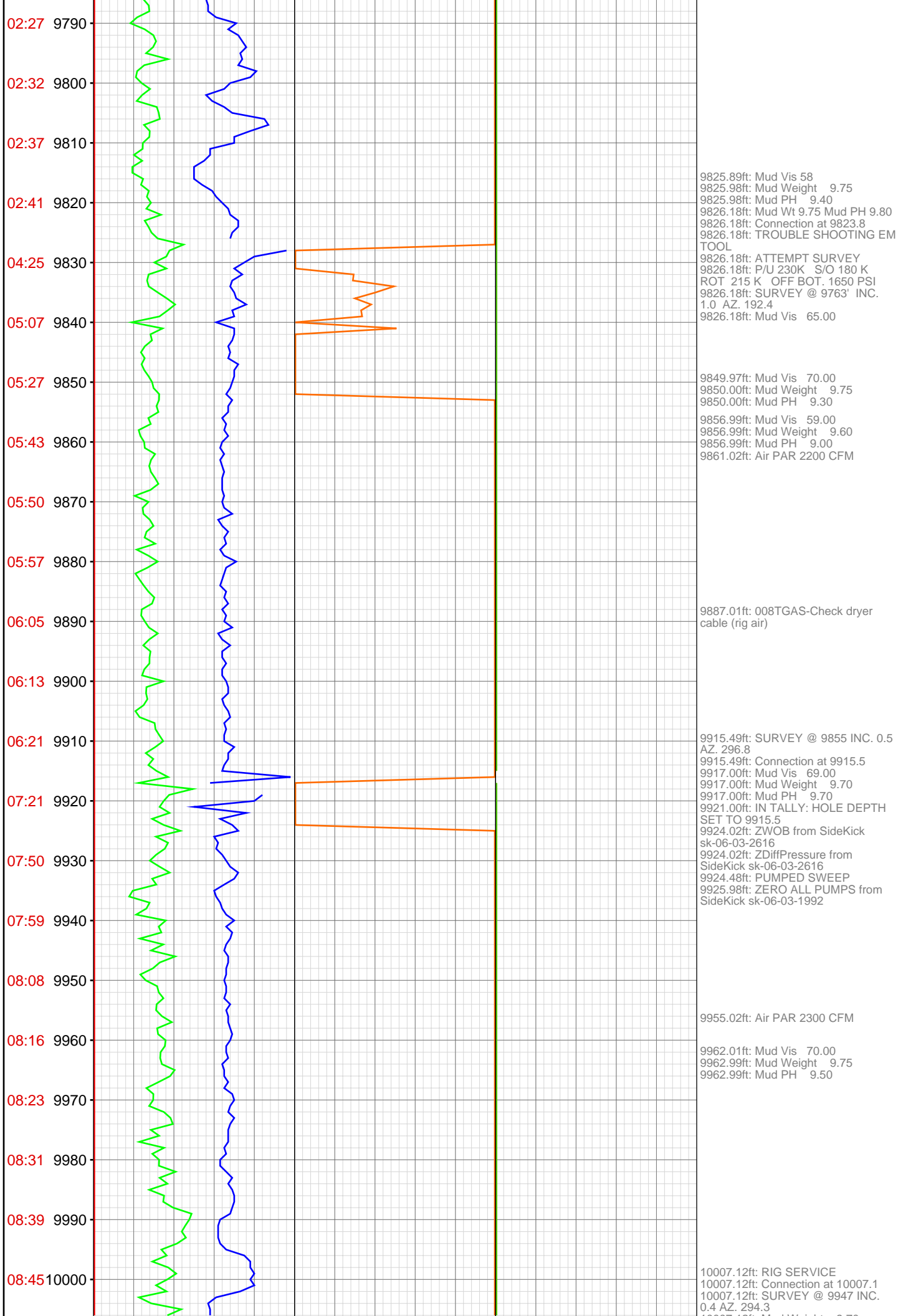


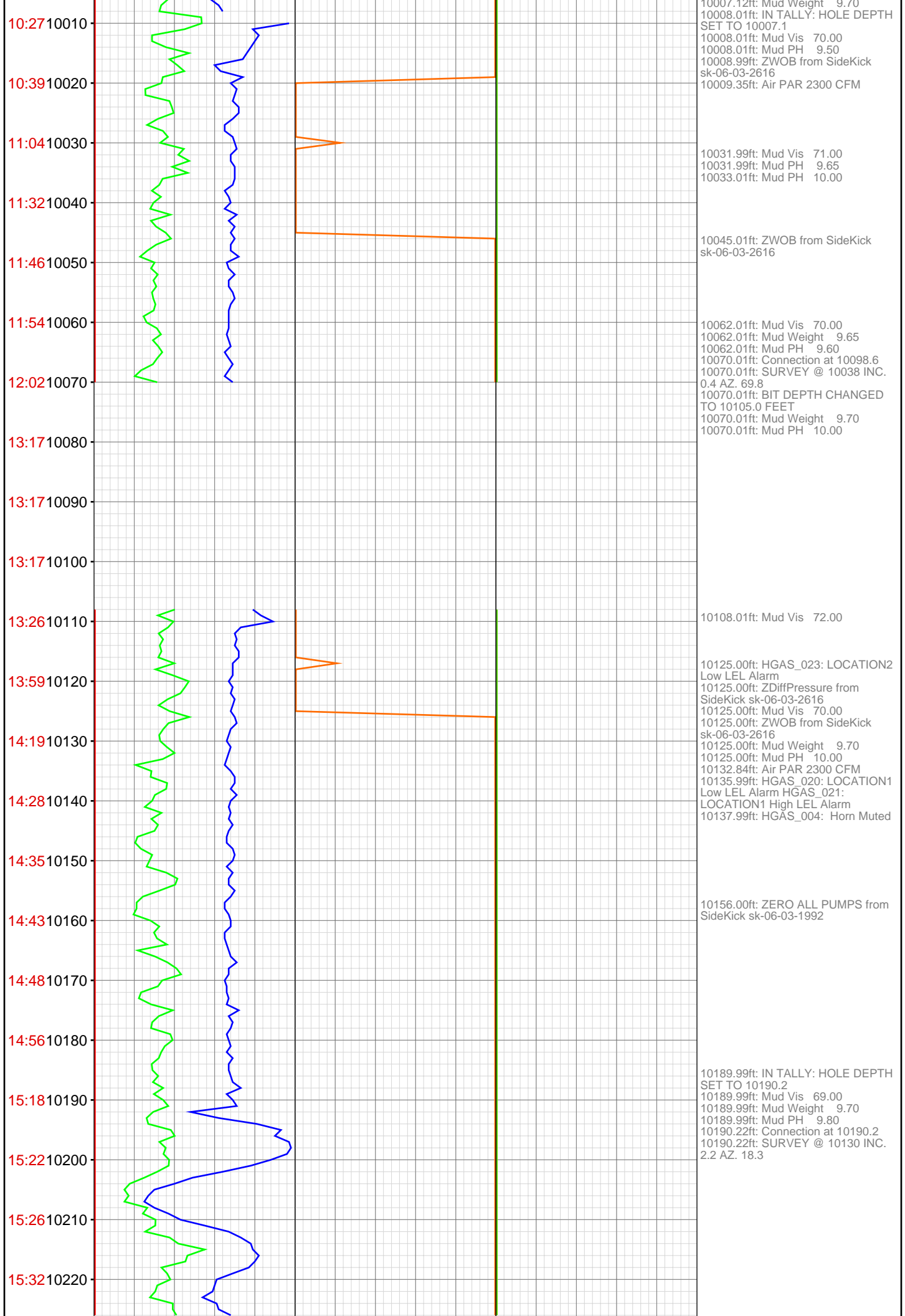


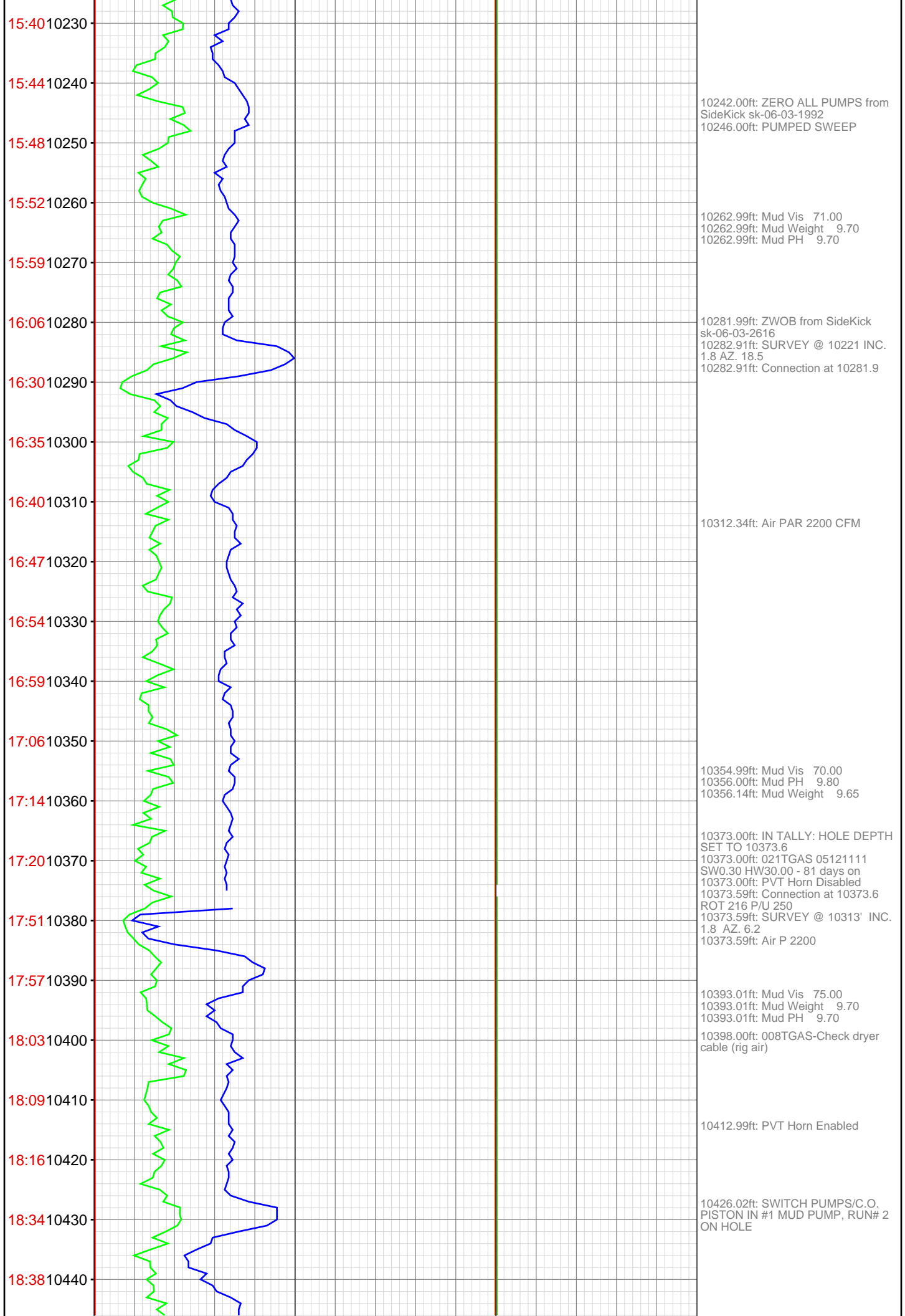


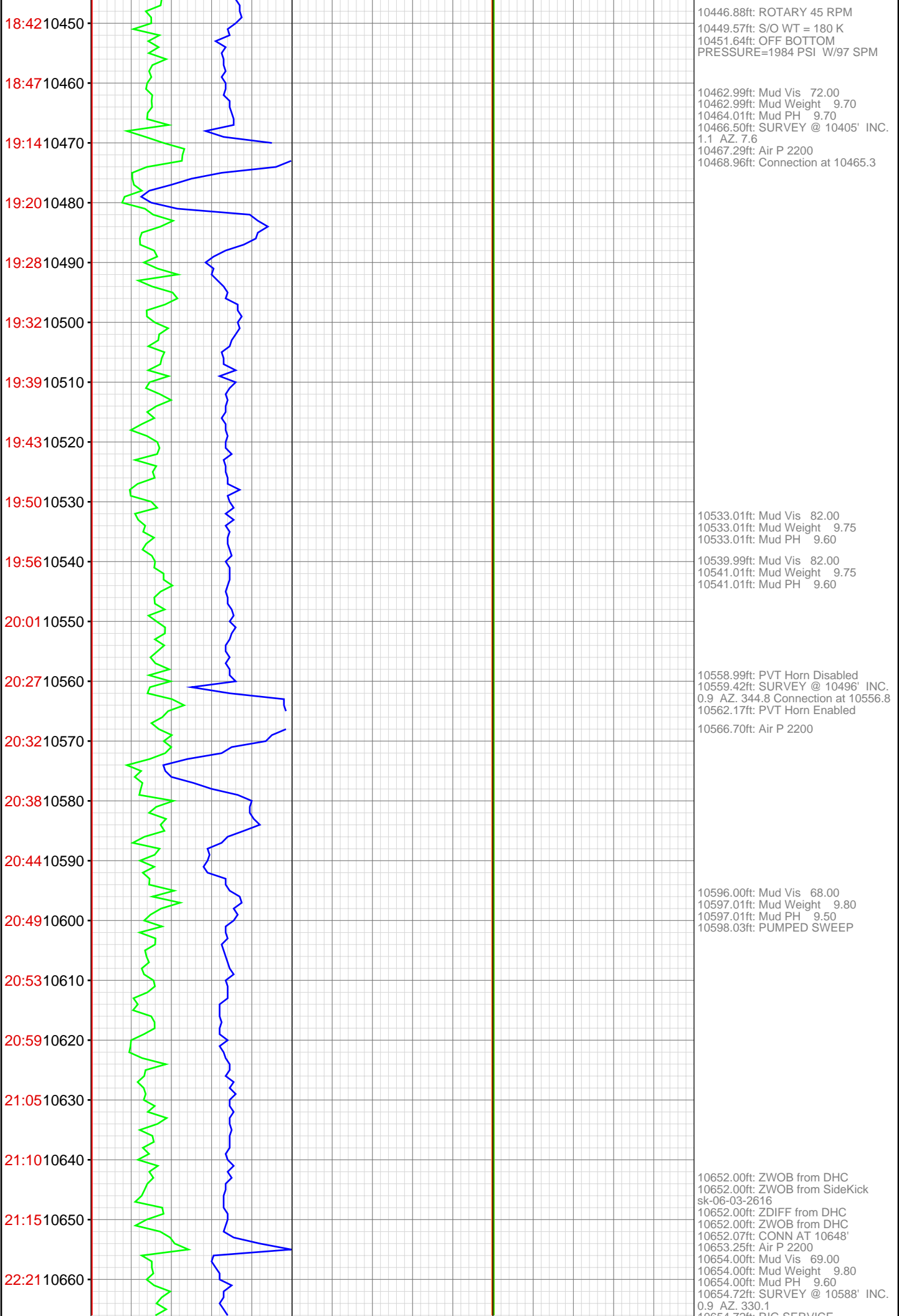


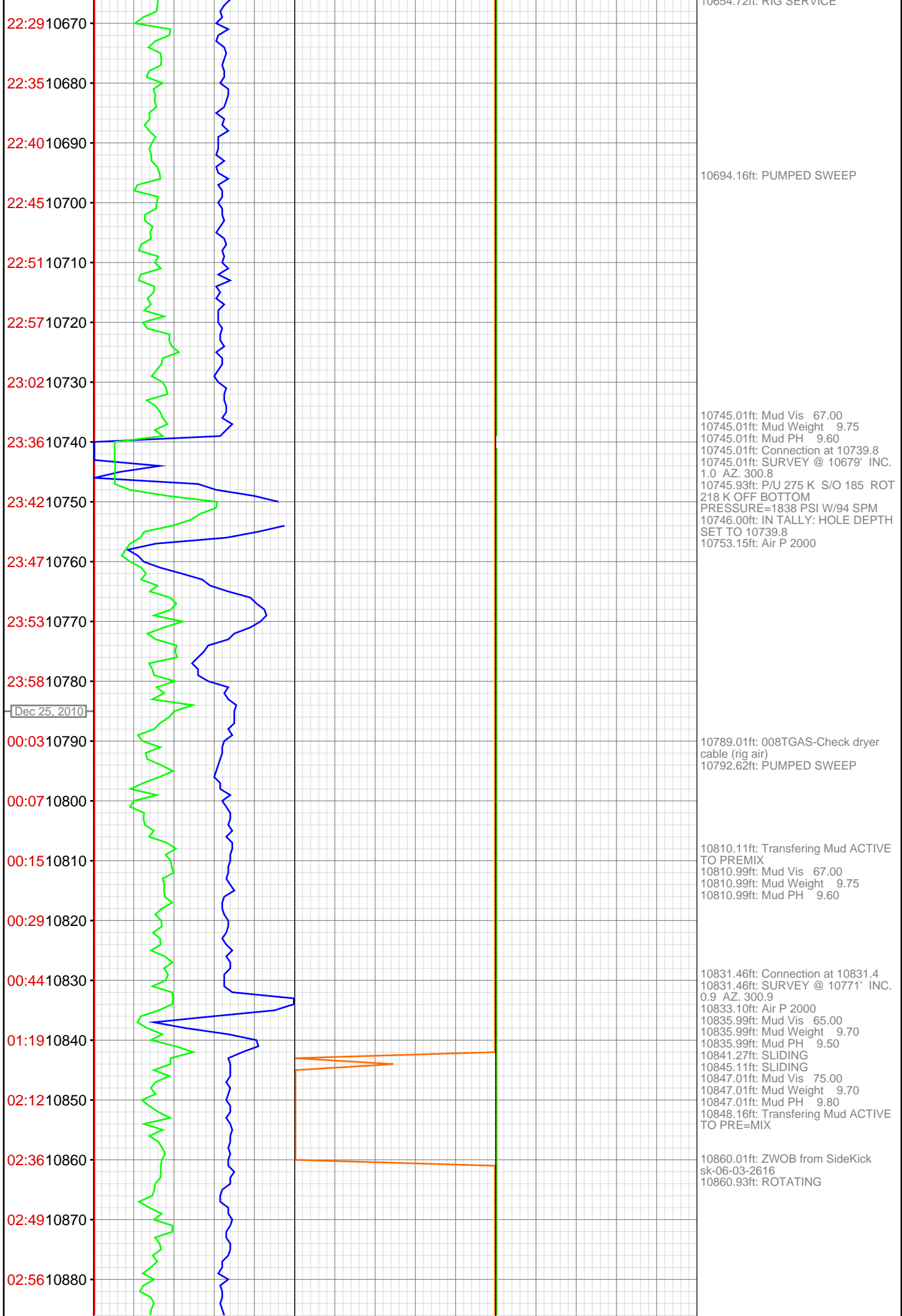


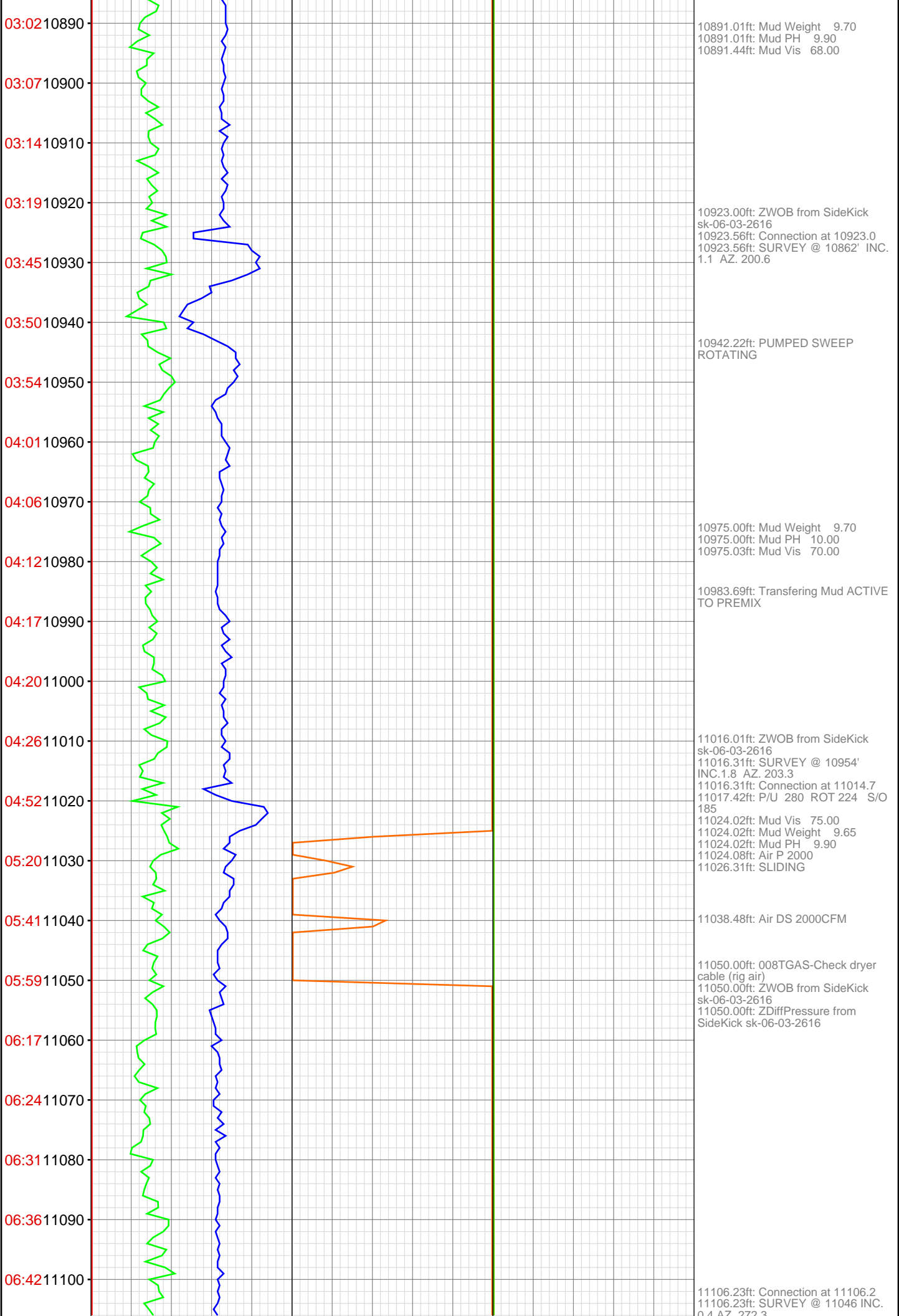


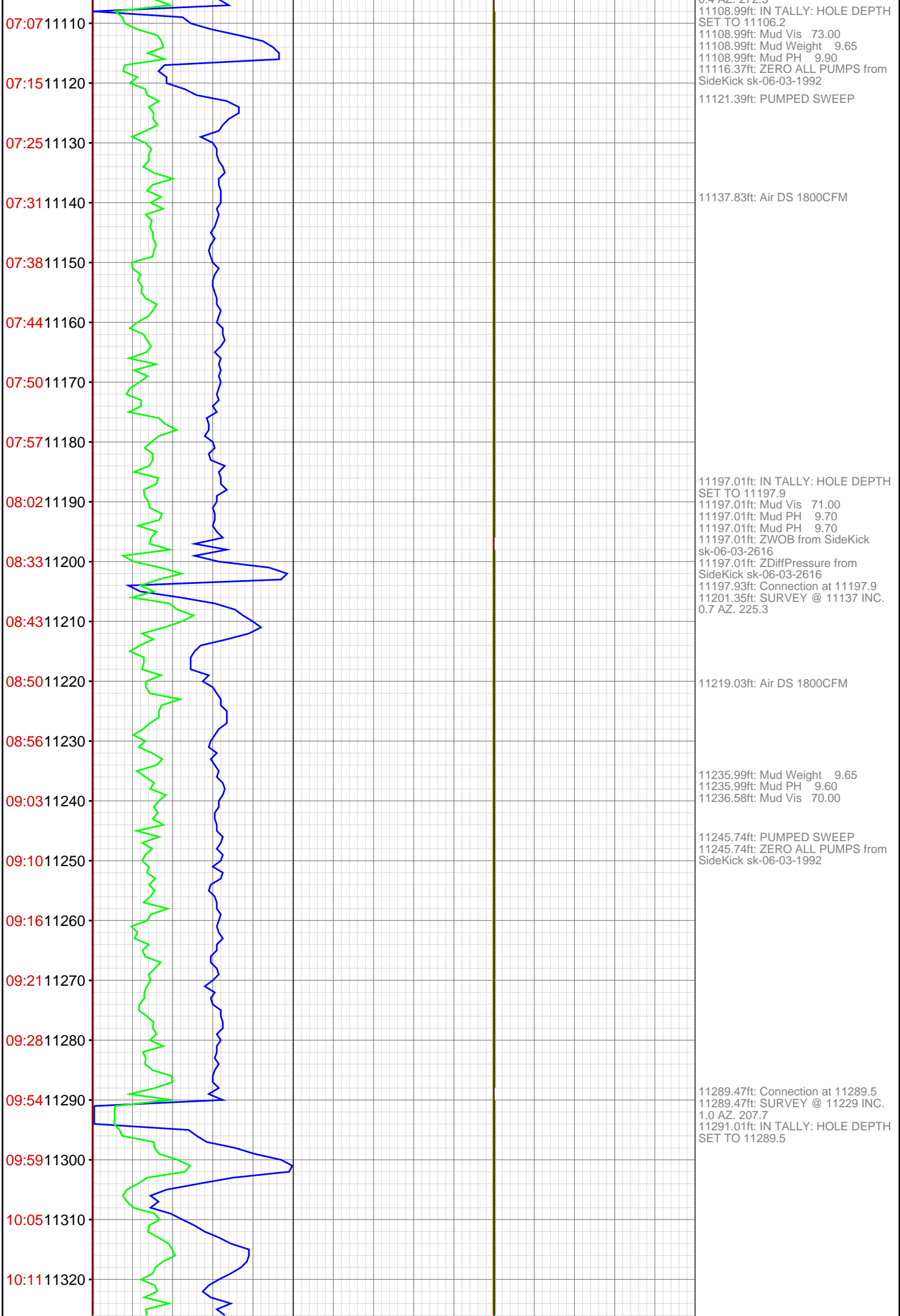


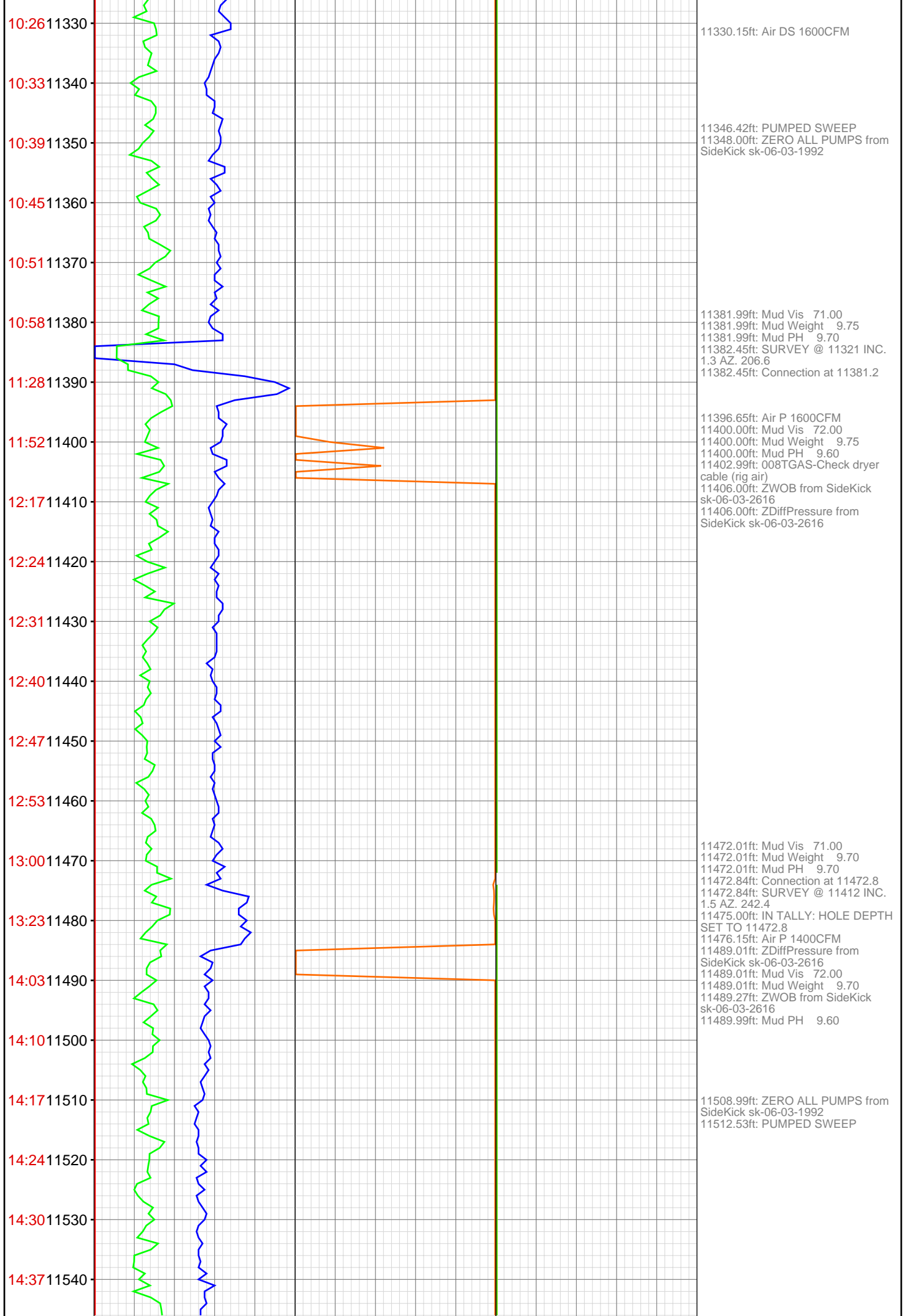


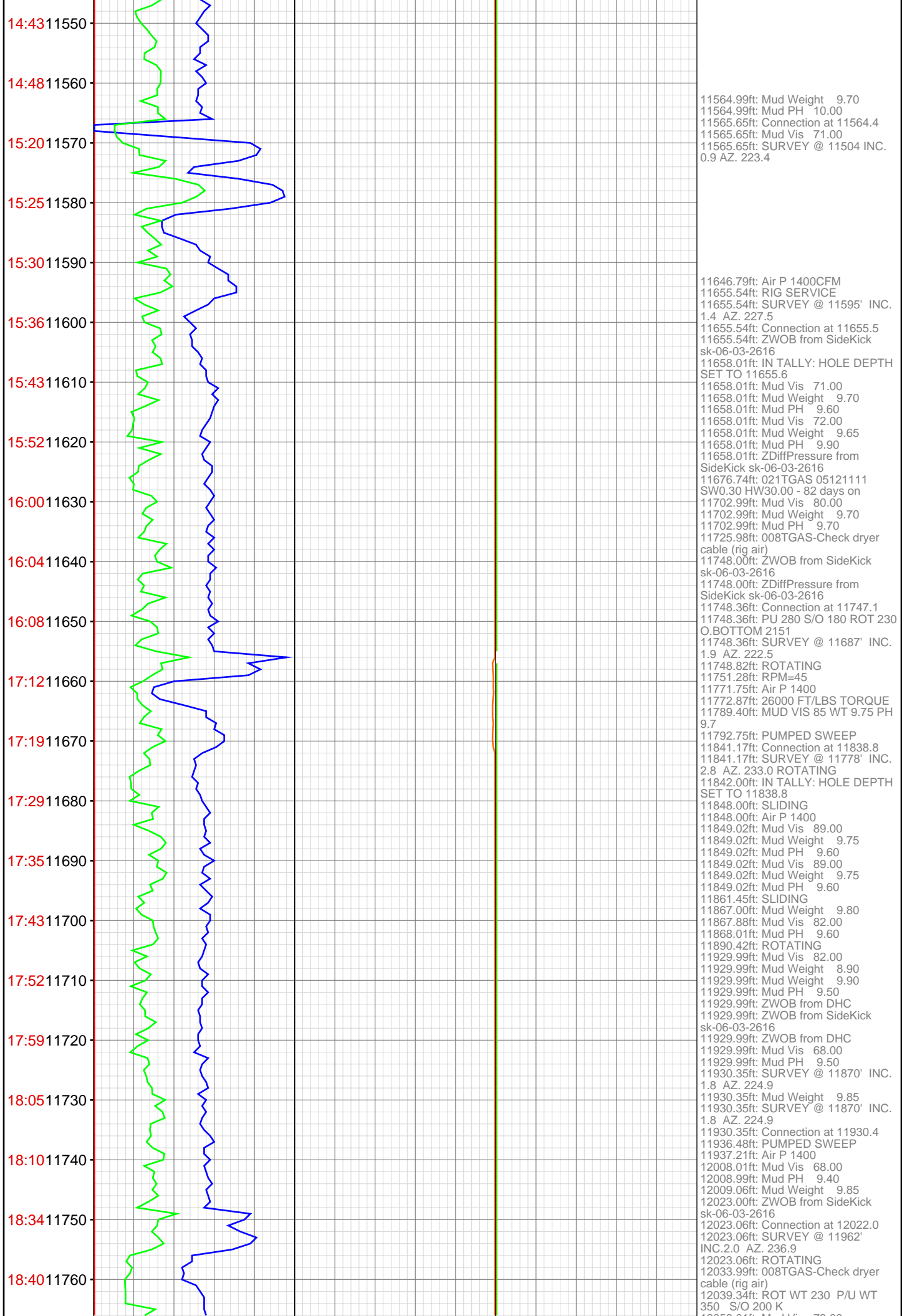


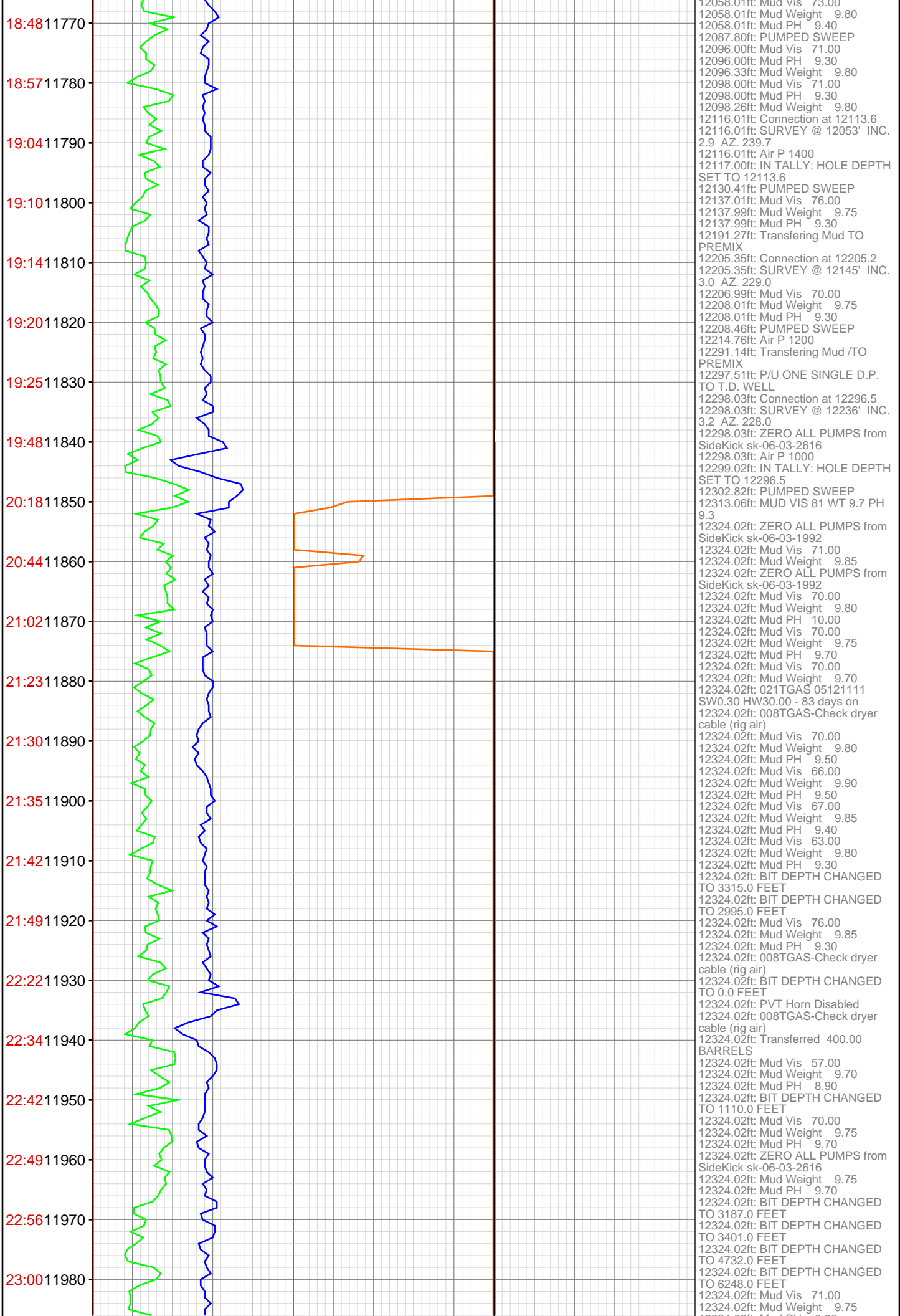


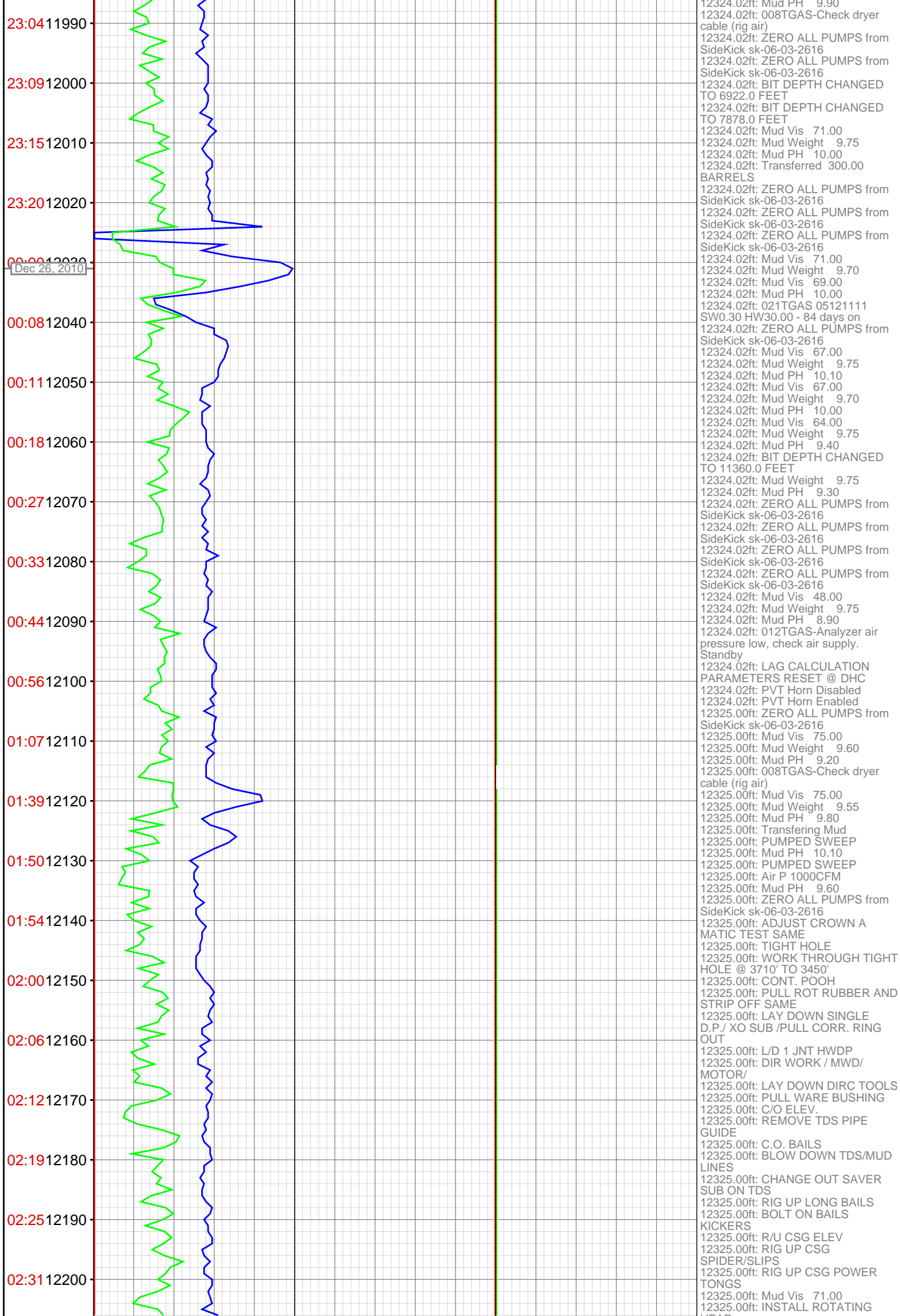












12324.02ft: Mud PH 9.90
12324.02ft: 008TGAS-Check dryer
cable (rig air)
12324.02ft: ZERO ALL PUMPS from
SideKick sk-06-03-2616
12324.02ft: ZERO ALL PUMPS from
SideKick sk-06-03-2616
12324.02ft: BIT DEPTH CHANGED
TO 6922.0 FEET
12324.02ft: BIT DEPTH CHANGED
TO 7878.0 FEET
12324.02ft: Mud Vis 71.00
12324.02ft: Mud Weight 9.75
12324.02ft: Mud PH 10.00
12324.02ft: Transferred 300.00
BARRELS
12324.02ft: ZERO ALL PUMPS from
SideKick sk-06-03-2616
12324.02ft: ZERO ALL PUMPS from
SideKick sk-06-03-2616
12324.02ft: ZERO ALL PUMPS from
SideKick sk-06-03-2616
12324.02ft: Mud Vis 71.00
12324.02ft: Mud Weight 9.70
12324.02ft: Mud Vis 69.00
12324.02ft: Mud PH 10.00
12324.02ft: 021TGAS 05121111
SW0.30 HW30.00 - 84 days on
12324.02ft: ZERO ALL PUMPS from
SideKick sk-06-03-2616
12324.02ft: Mud Vis 67.00
12324.02ft: Mud Weight 9.75
12324.02ft: Mud PH 10.10
12324.02ft: Mud Vis 67.00
12324.02ft: Mud Weight 9.70
12324.02ft: Mud PH 10.00
12324.02ft: Mud Vis 64.00
12324.02ft: Mud Weight 9.75
12324.02ft: Mud PH 9.40
12324.02ft: BIT DEPTH CHANGED
TO 11360.0 FEET
12324.02ft: Mud Weight 9.75
12324.02ft: Mud PH 9.30
12324.02ft: ZERO ALL PUMPS from
SideKick sk-06-03-2616
12324.02ft: ZERO ALL PUMPS from
SideKick sk-06-03-2616
12324.02ft: ZERO ALL PUMPS from
SideKick sk-06-03-2616
12324.02ft: Mud Vis 48.00
12324.02ft: Mud Weight 9.75
12324.02ft: Mud PH 8.90
12324.02ft: 012TGAS-Analyzer air
pressure low, check air supply.
Standby
12324.02ft: LAG CALCULATION
PARAMETERS RESET @ DHC
12324.02ft: PVT Horn Disabled
12324.02ft: PVT Horn Enabled
12325.00ft: ZERO ALL PUMPS from
SideKick sk-06-03-2616
12325.00ft: Mud Vis 75.00
12325.00ft: Mud Weight 9.60
12325.00ft: Mud PH 9.20
12325.00ft: 008TGAS-Check dryer
cable (rig air)
12325.00ft: Mud Vis 75.00
12325.00ft: Mud Weight 9.55
12325.00ft: Mud PH 9.80
12325.00ft: Transferring Mud
12325.00ft: PUMPED SWEEP
12325.00ft: Mud PH 10.10
12325.00ft: PUMPED SWEEP
12325.00ft: Air P 1000CFM
12325.00ft: Mud PH 9.60
12325.00ft: ZERO ALL PUMPS from
SideKick sk-06-03-2616
12325.00ft: ADJUST CROWN A
MATIC TEST SAME
12325.00ft: TIGHT HOLE
12325.00ft: WORK THROUGH TIGHT
HOLE @ 3710' TO 3450'
12325.00ft: CONT. POOH
12325.00ft: PULL ROT RUBBER AND
STRIP OFF SAME
12325.00ft: LAY DOWN SINGLE
D.P./ XO SUB /PULL CORR. RING
OUT
12325.00ft: L/D 1 JNT HWDP
12325.00ft: DIR WORK / MWD/
MOTOR/
12325.00ft: LAY DOWN DIRC TOOLS
12325.00ft: PULL WARE BUSHING
12325.00ft: C/O ELEV.
12325.00ft: REMOVE TDS PIPE
GUIDE
12325.00ft: C.O. BAILS
12325.00ft: BLOW DOWN TDS/MUD
LINES
12325.00ft: CHANGE OUT SAVER
SUB ON TDS
12325.00ft: RIG UP LONG BAILS
12325.00ft: BOLT ON BAILS
KICKERS
12325.00ft: R/U CSG ELEV
12325.00ft: RIG UP CSG
SPIDER/SLIPS
12325.00ft: RIG UP CSG POWER
TONGS
12325.00ft: Mud Vis 71.00
12325.00ft: INSTALL ROTATING

