

A
GRADE
6555'

F 3'
6552'

A'
F 8'
6547'

B
C 5'
6560'

B'
F 4'
6551'

C
C 8'
6563'

GRADE
6555'

C'
F 1'
6554'

135'

EL: 6555'
GRADE
6555'

65'

55'

S40°W
55'

Pioneer Natural Resources

OPERATOR

Gabriel 14-12

WELL NAME & NO

444' FWL AND 1129' FSL

FOOTAGES

Sec 12, T 34 S, R 65 W

LOCATION

Las Animas County, Colorado

COUNTY & STATE

September 27, 2011

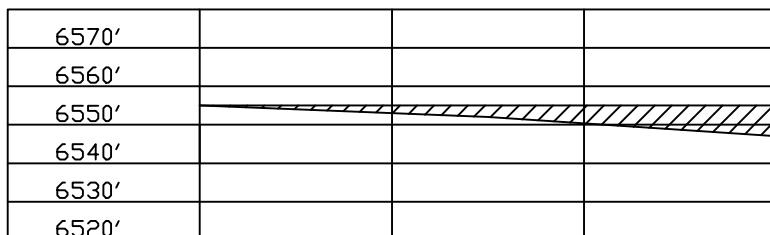
DATE



SCALE:
1" = 50'

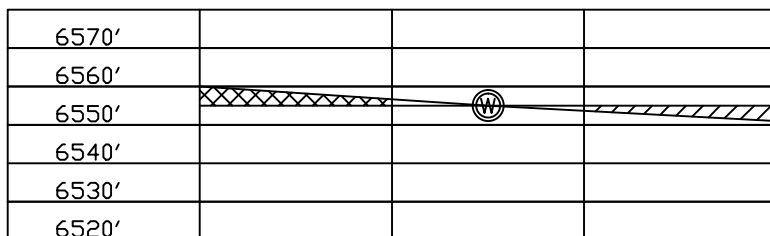
GRADE: 12.3% C - C' center point

A

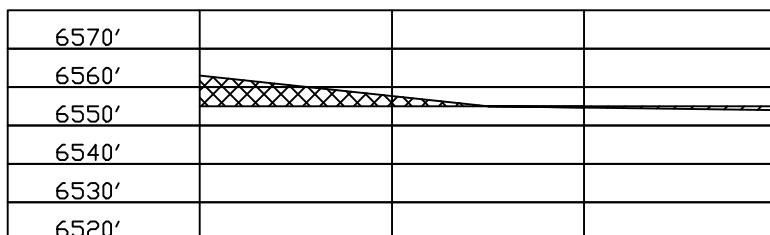


SCALE:
HORZ: 1" = 50'
VERT: 1" = 50'

B



C



LEGEND



CUT



FILL

SHIELDS SURVEY L^{td}. C^o.
Raton, New Mexico 87740
(505)445-1232