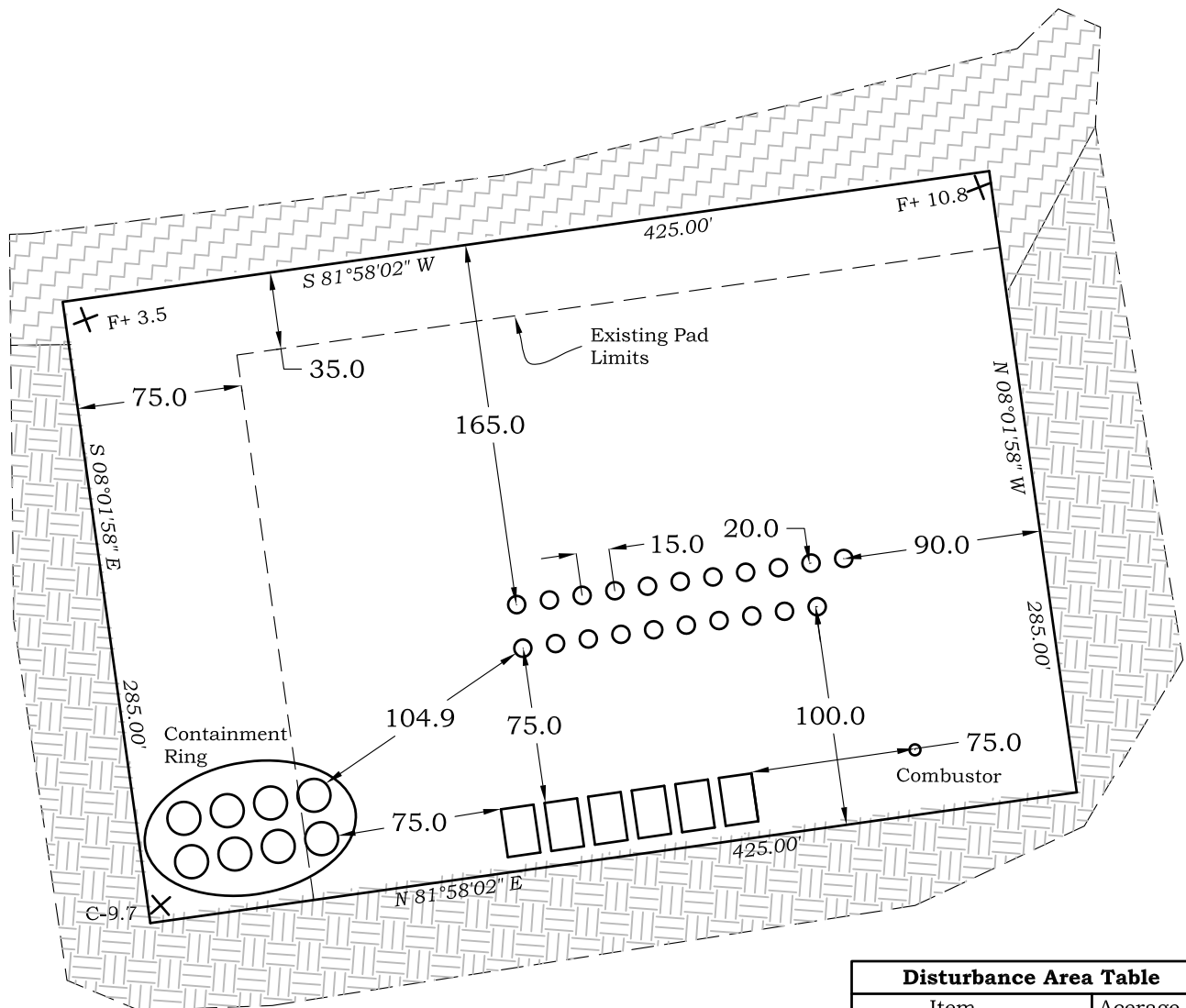
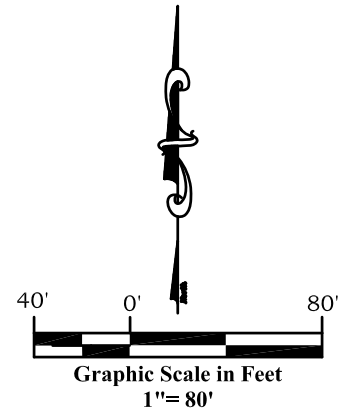


Facilities and Construction Layout Drawing Valley Farms I Pad Extension Section 13, Township 6 South, Range 92 West



Disturbance Area Table	
Item	Acerage
Pad Extension & Cut/Fill Area	1.6
Existing Disturbance	2.6
Total= 4.2 ac.	



River Valley Survey, Inc.
110 East 3rd. Street, Suite 213
Rifle, Colorado 81650
Ph: 970-379-7846

Project: Valley Farms I PAD

Field Date: 10-15-11

Date: 10-18-11

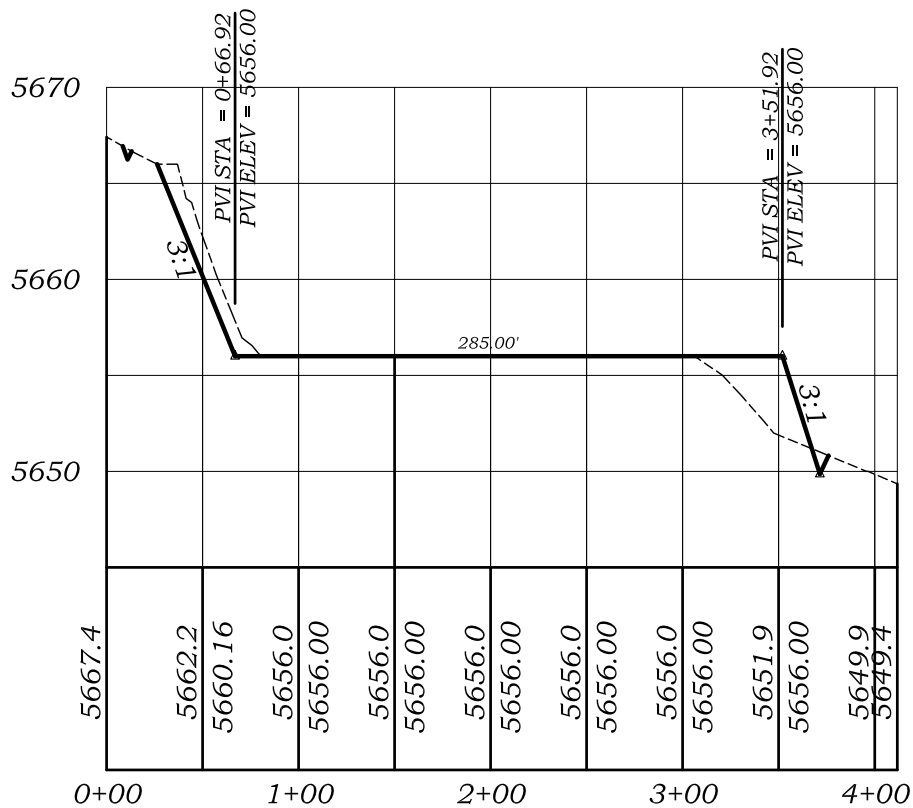
Scale: 1"= 80'

Sheet: 1 of 6

Well Location Plat
Prepared For Antero Resources

Situate In:
SW 1/4 Section 13, T6S., R. 92 W. of the
6th P.M., Garfield County, Colorado

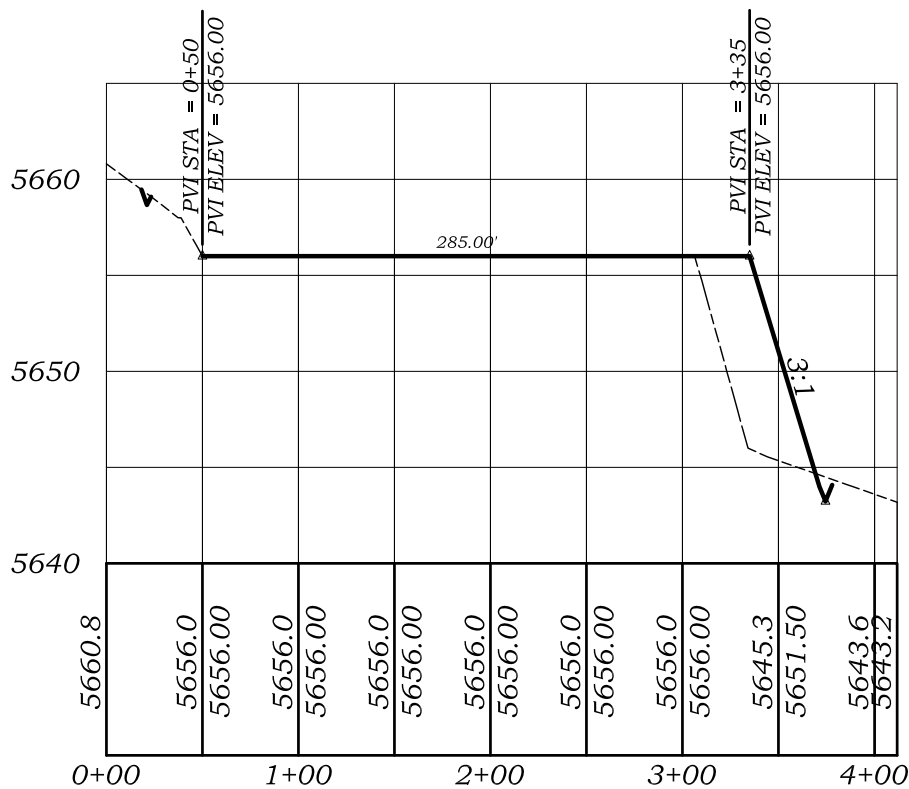




CROSS SECTION B-B'

CROSS SECTIONS Valley Farms I Pad Extension

Section 13, Township 6 South,
Range 92 West



CROSS SECTION C-C'

TOTAL PAD GRADING

5,367 cu. yd. CUT

4,579 cu. yd. FILL

*assumes 15% compaction
rate



River Valley Survey, Inc.
110 East 3rd. Street, Suite 213
Rifle, Colorado 81650
Ph: 970-379-7846

Project: Valley Farms I PAD

Field Date: 10-15-11

Date: 10-17-11

Scale: 1"= 100'

Sheet: 3 of 5

Well Location Plat
Prepared For Antero Resources

Situate In:
SW 1/4 Section 13, T6S., R. 92 W. of the
6th P.M., Garfield County, Colorado



A graphic scale bar with alternating black and white segments. It is labeled with '100'' at both ends and '0'' in the center. Below the bar, the text reads 'Graphic Scale in Feet' and '1"=100''.

The profile view shows the proposed road section with the following data points and features:

- Stationing:** 0+00 to 5+00.
- Elevation:** 5649.91 to 5670.
- Vertical Curve:** PVI STA = 0+78.91, PVI ELEV = 5656.00.
- Slopes:** 1:3.
- Horizontal Distance:** 425.0'.
- Profile Labels:** PROPOSED, EXISTING.



ANTERO
RESOURCES