





Legend

-  Permitted Water Wells
-  Rivers and Streams NHD
-  PF29 Well Pad 1000' Buffer
-  PF29 Well Pad

Hydrology Map PF29 Well Pad

SE 1/4 NW 1/4 of Section 29 T7S, R95W, 6th P.M.
Garfield County, CO

