

<<< Fold Here >>>

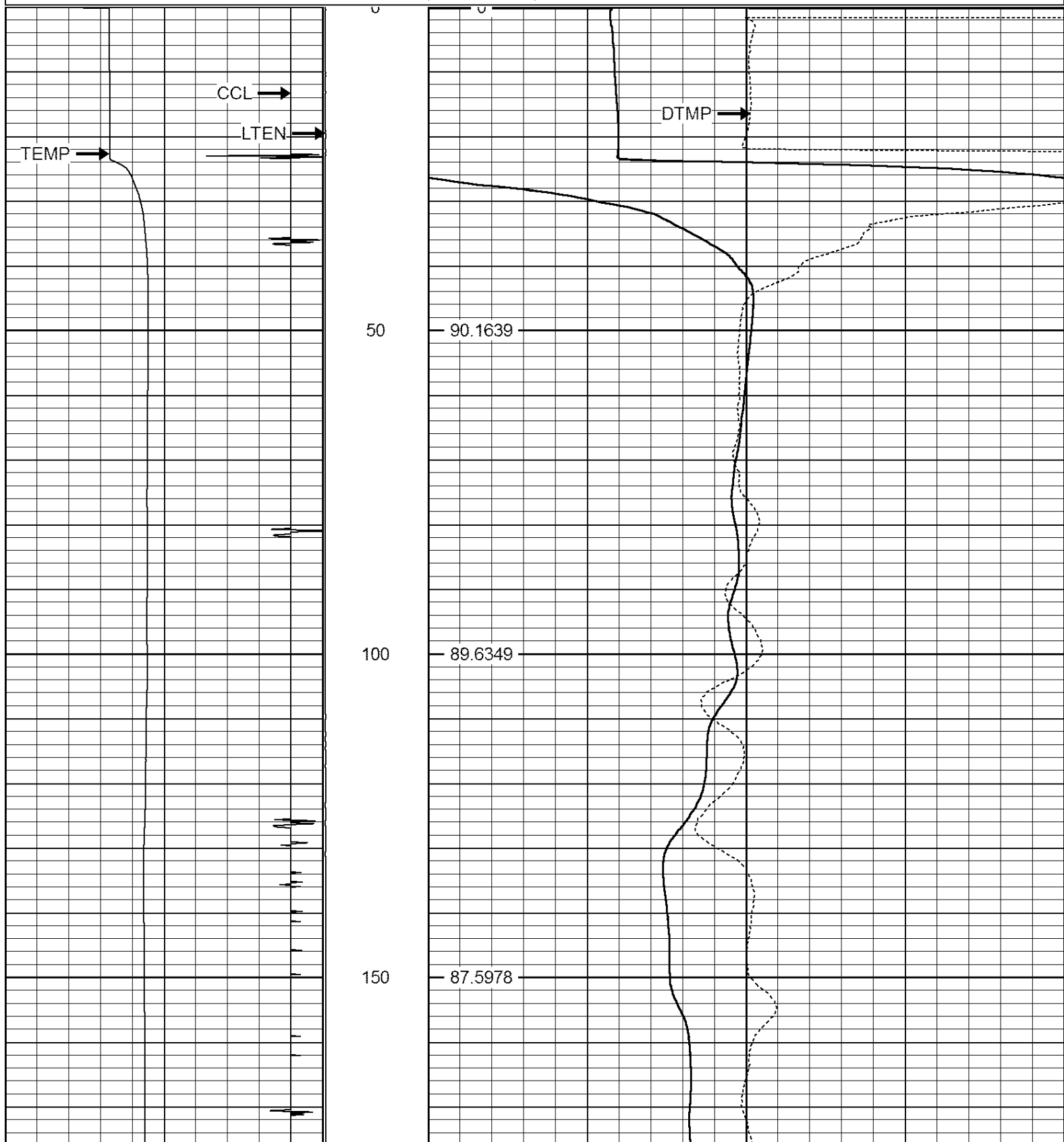
Remarks: Rig: PATTERSON 307
LOG CORRELATED TO K.B. DO NOT USE TO PERFORATE
YOUR CREW OF W WILLIAMS THANKS YOU.


Service Order # 176945

TEMP SURVEY

Database File: 176945.db
 Dataset Pathname: pass2
 Presentation Format: temp_ws
 Dataset Creation: Mon Jul 18 02:21:03 2011 by Log Weatherford Casedho
 Charted by: Depth in Feet scaled 1:240

-9	CCL	1	LTEN	0	Temperature (degF)	20
0	TEMP (degF)	200	0 (lb)3000	-1	Differential Temp (degF)	1
				TEMP (degF)		





200

250

300

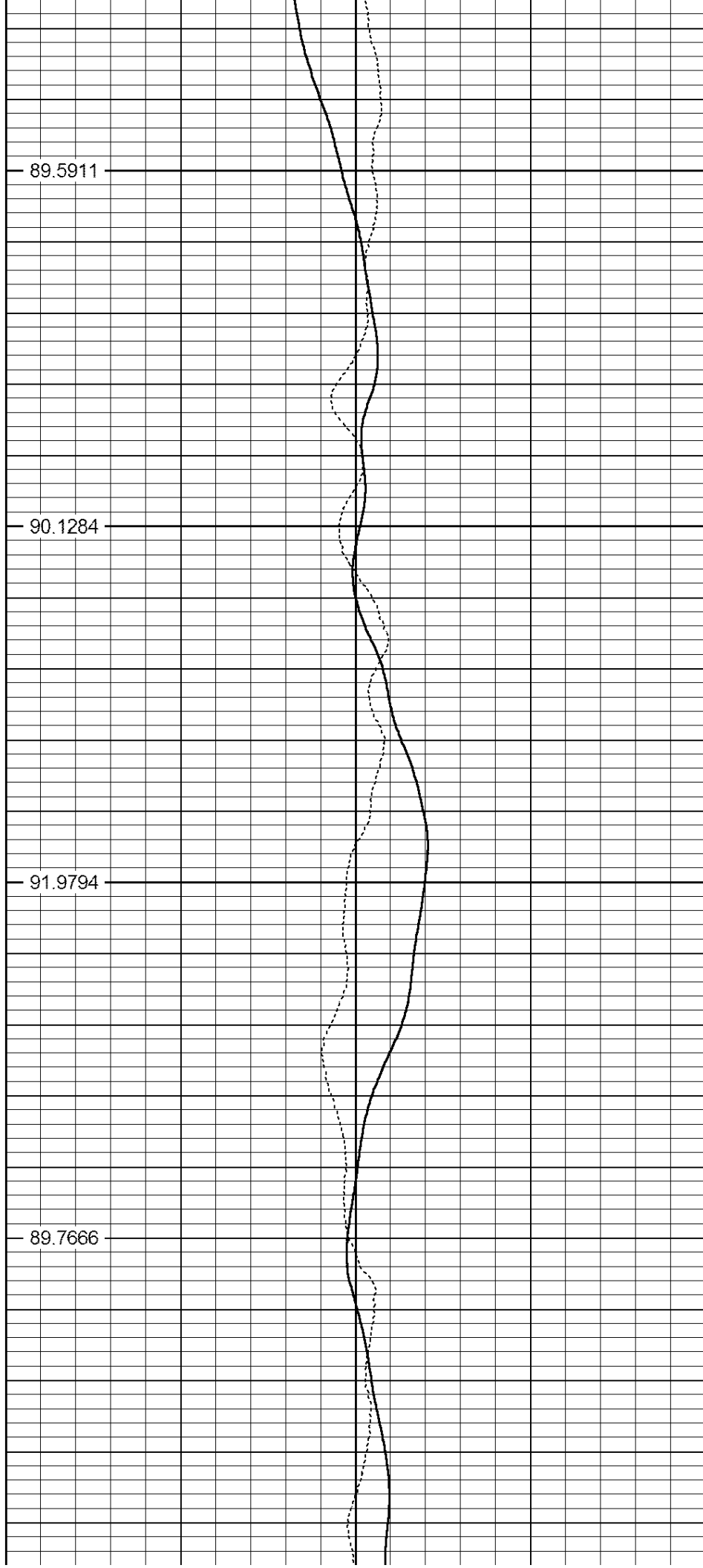
350

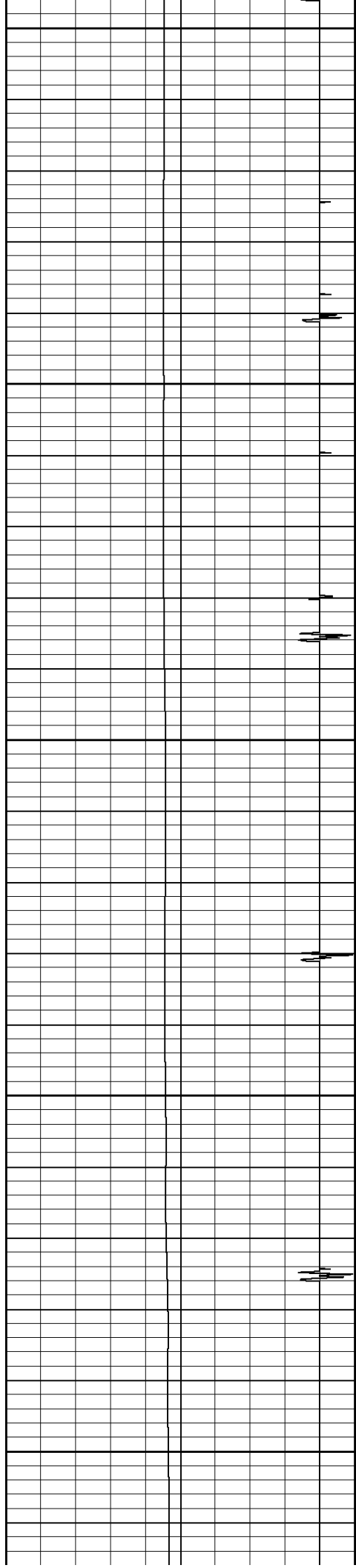
89.5911

90.1284

91.9794

89.7666





400

450

500

550

600

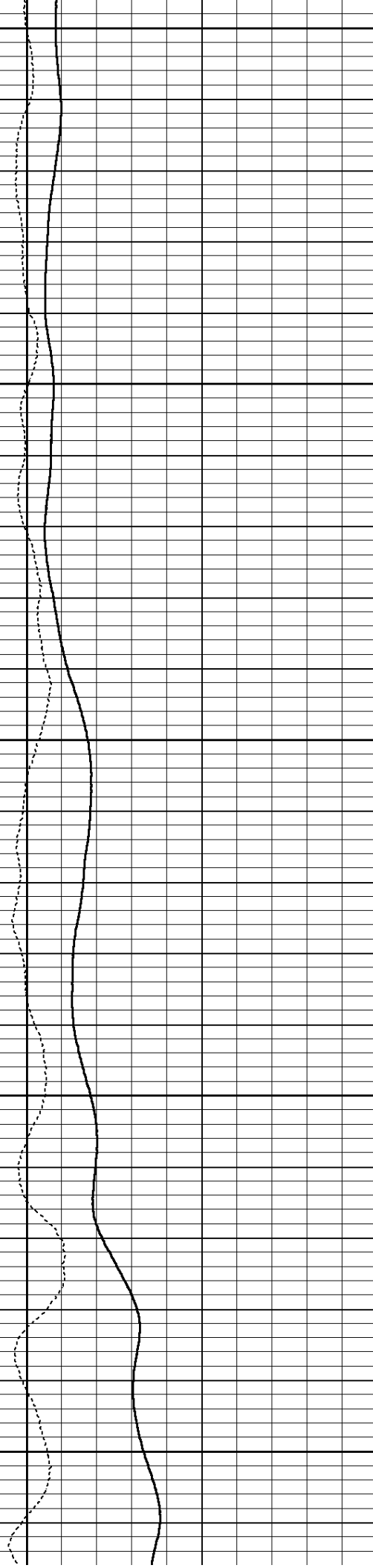
90.8312

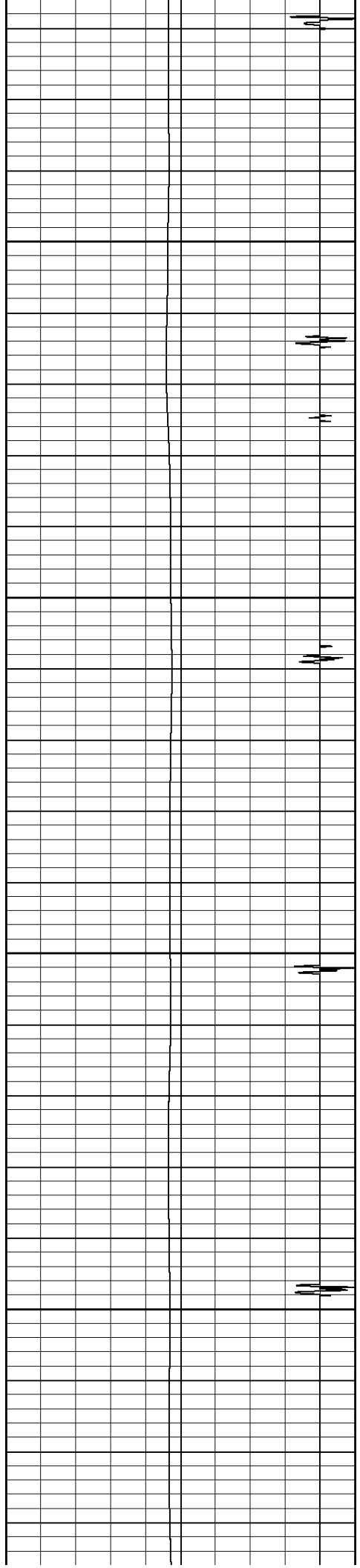
90.7682

91.7431

91.8217

93.3366





650

700

750

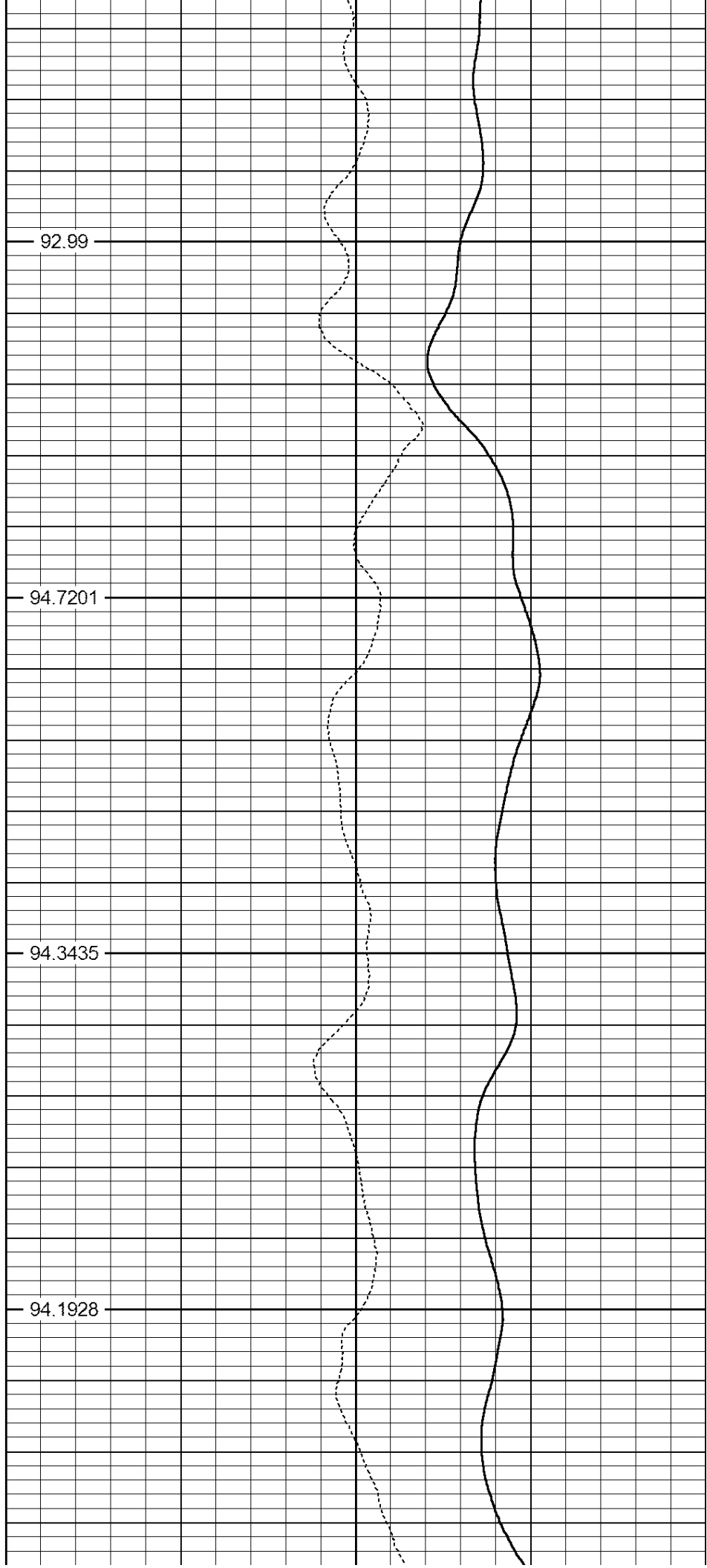
800

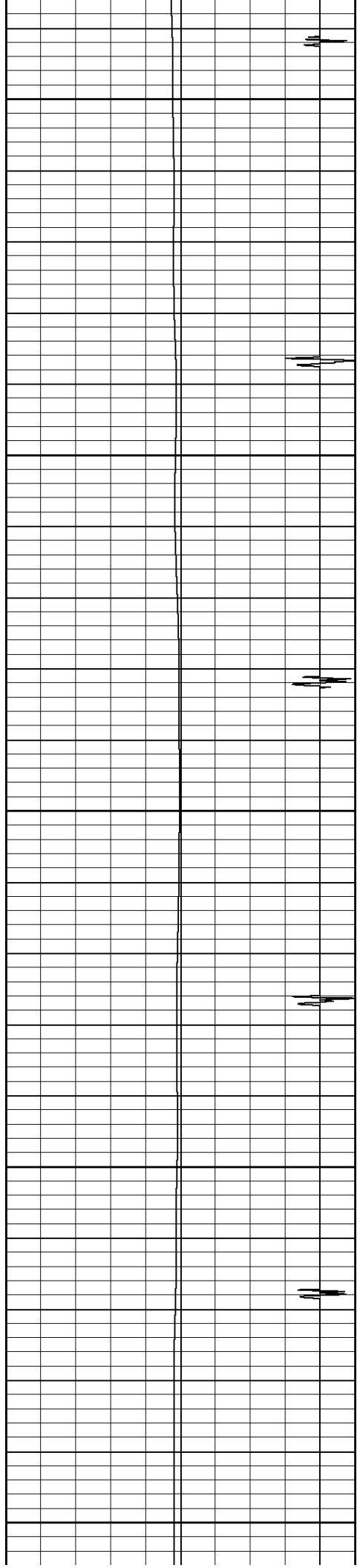
92.99

94.7201

94.3435

94.1928





850

900

950

1000

1050

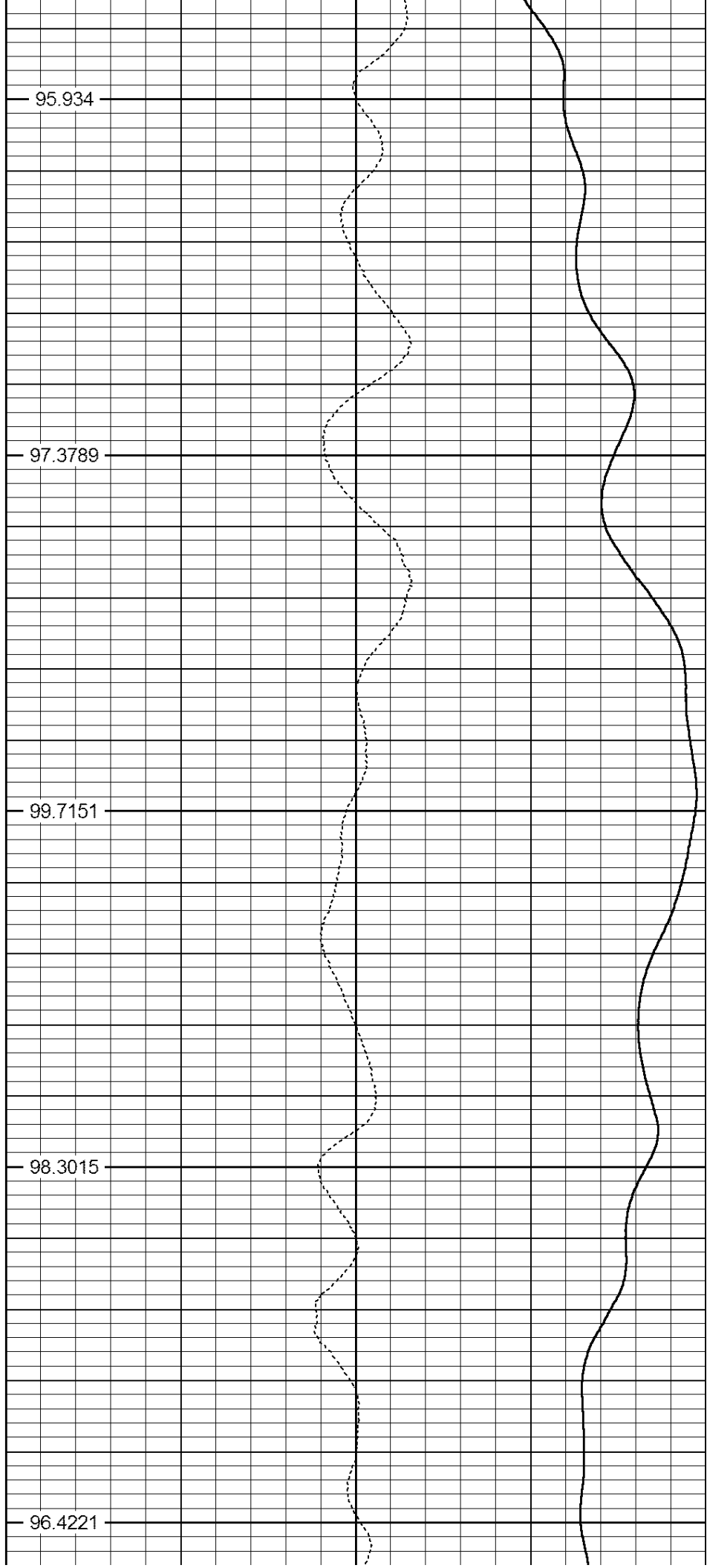
95.934

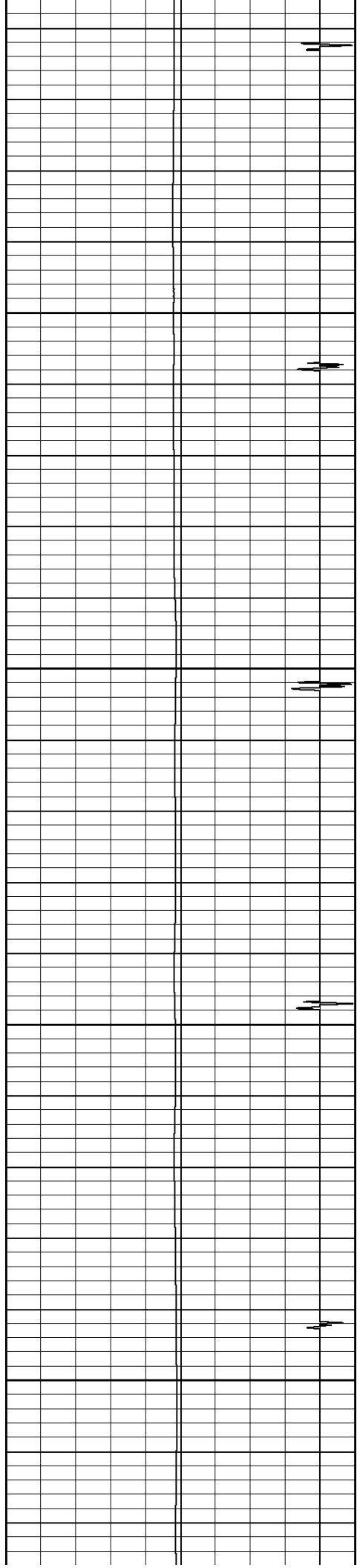
97.3789

99.7151

98.3015

96.4221





1100

1150

1200

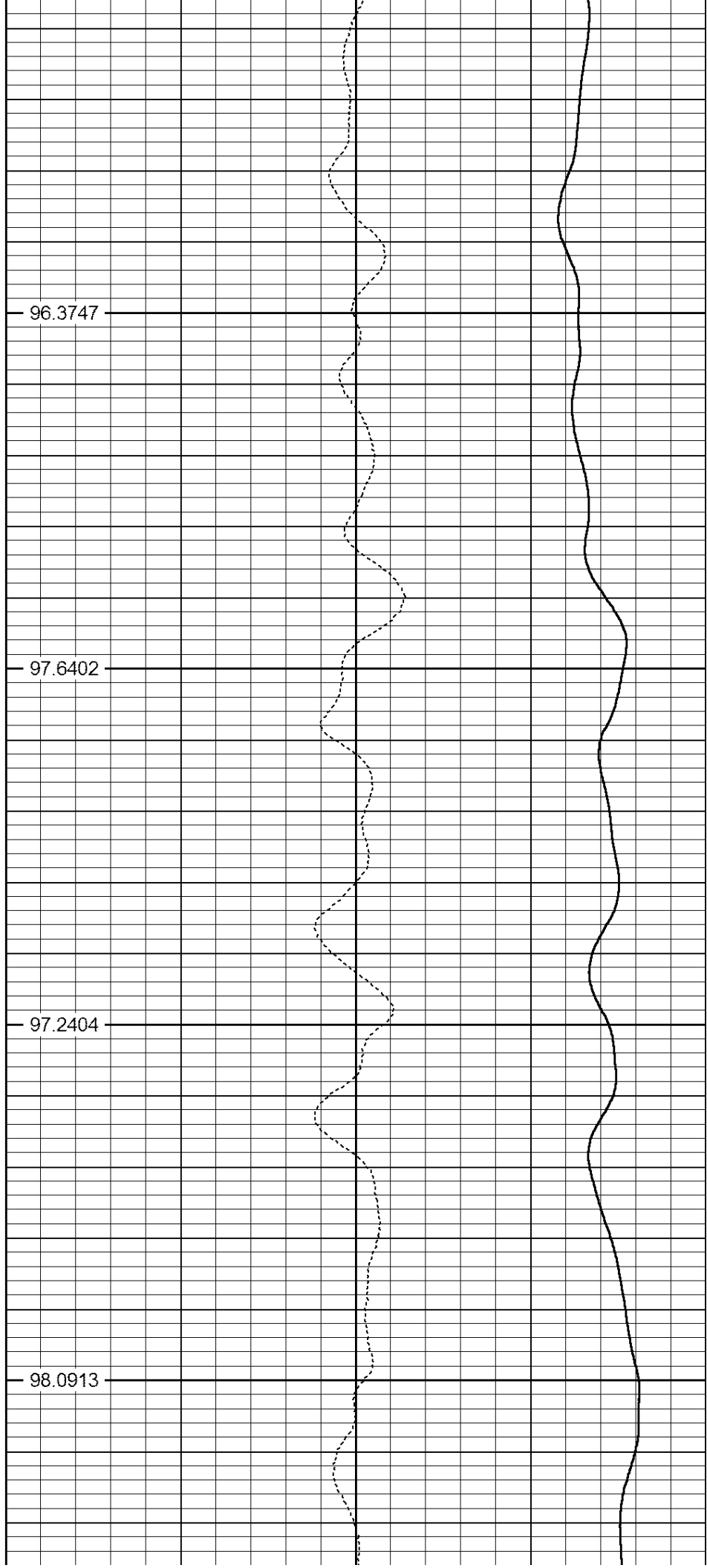
1250


96.3747

97.6402

97.2404

98.0913





1300

1350

1400

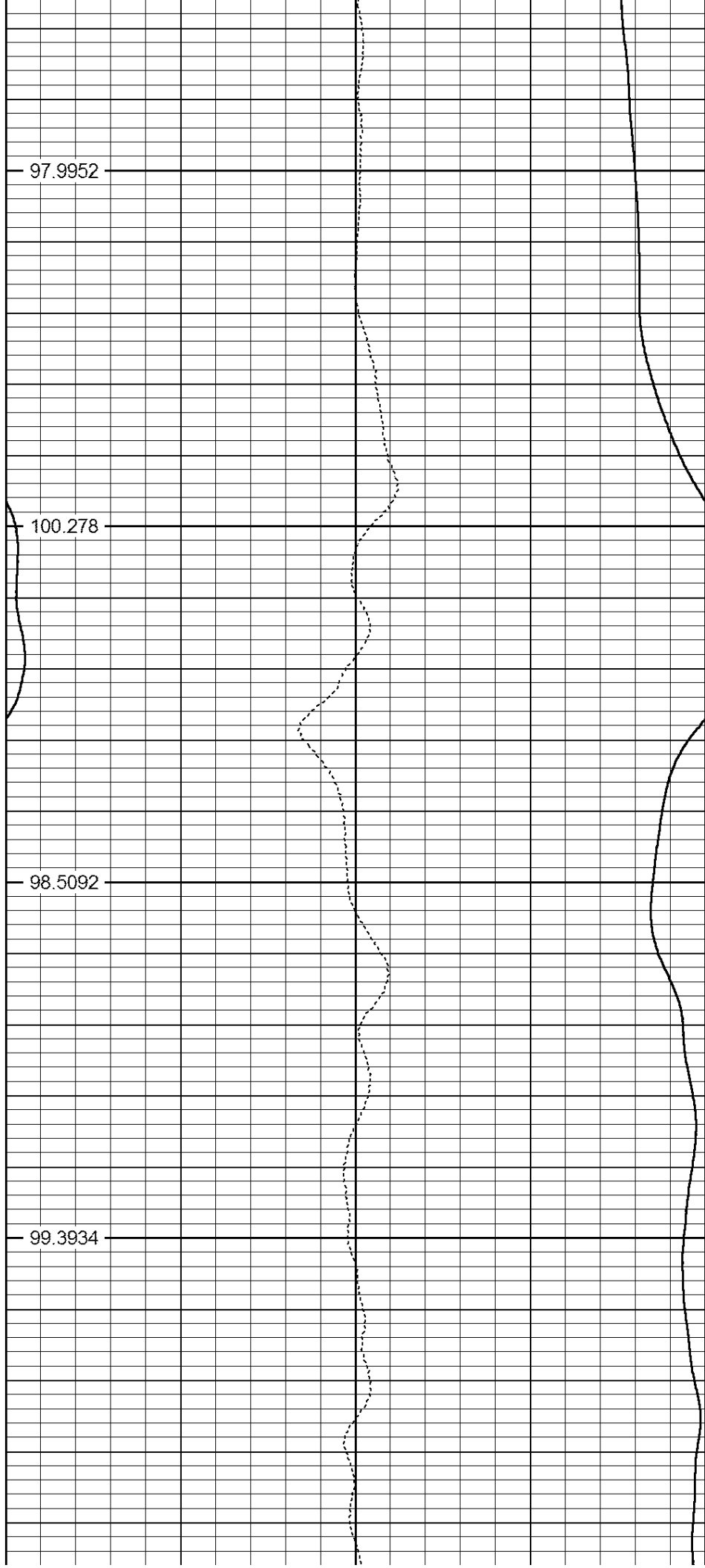
1450

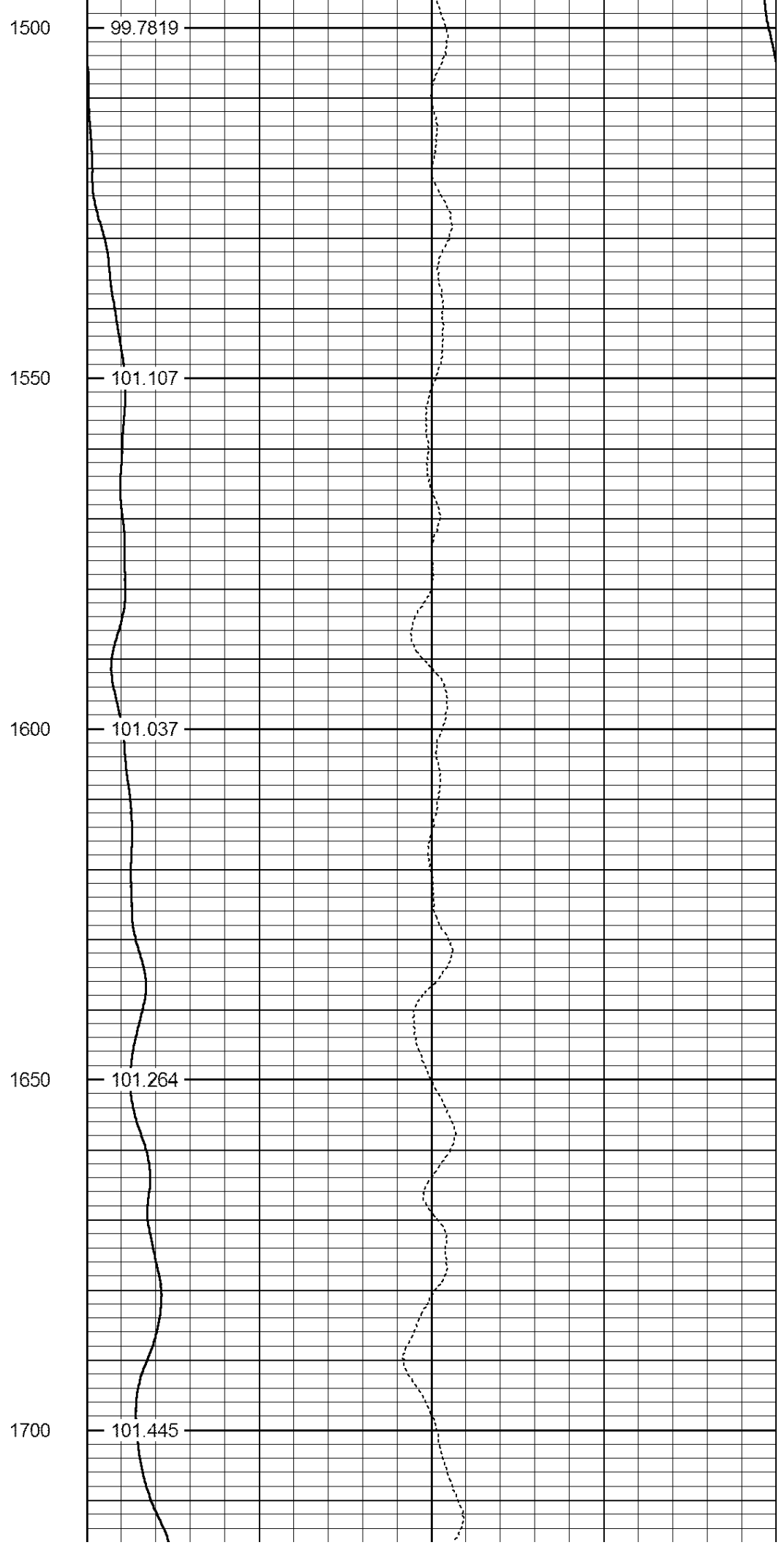

97.9952

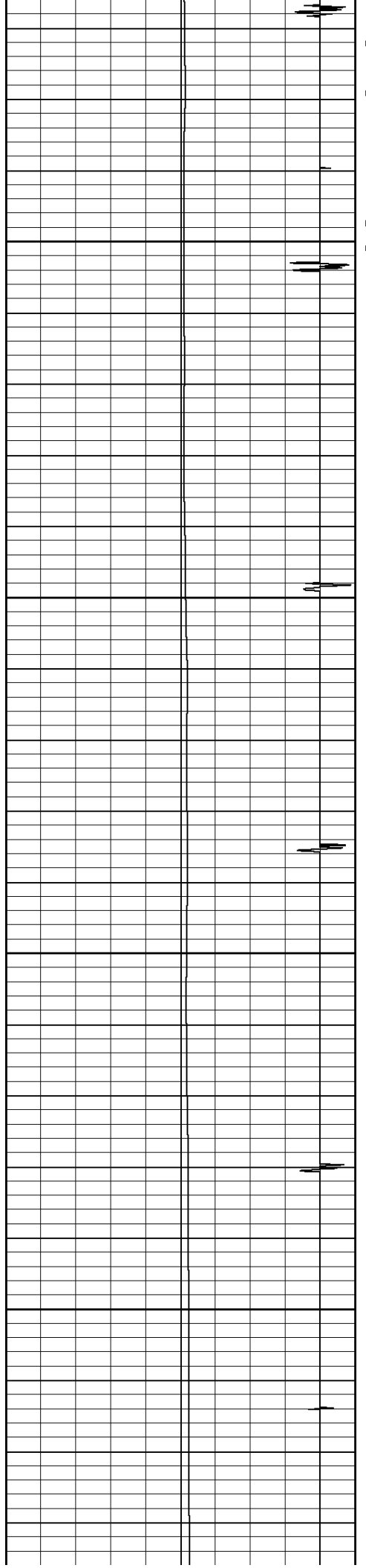
100.278

98.5092

99.3934







1750

1800

1850

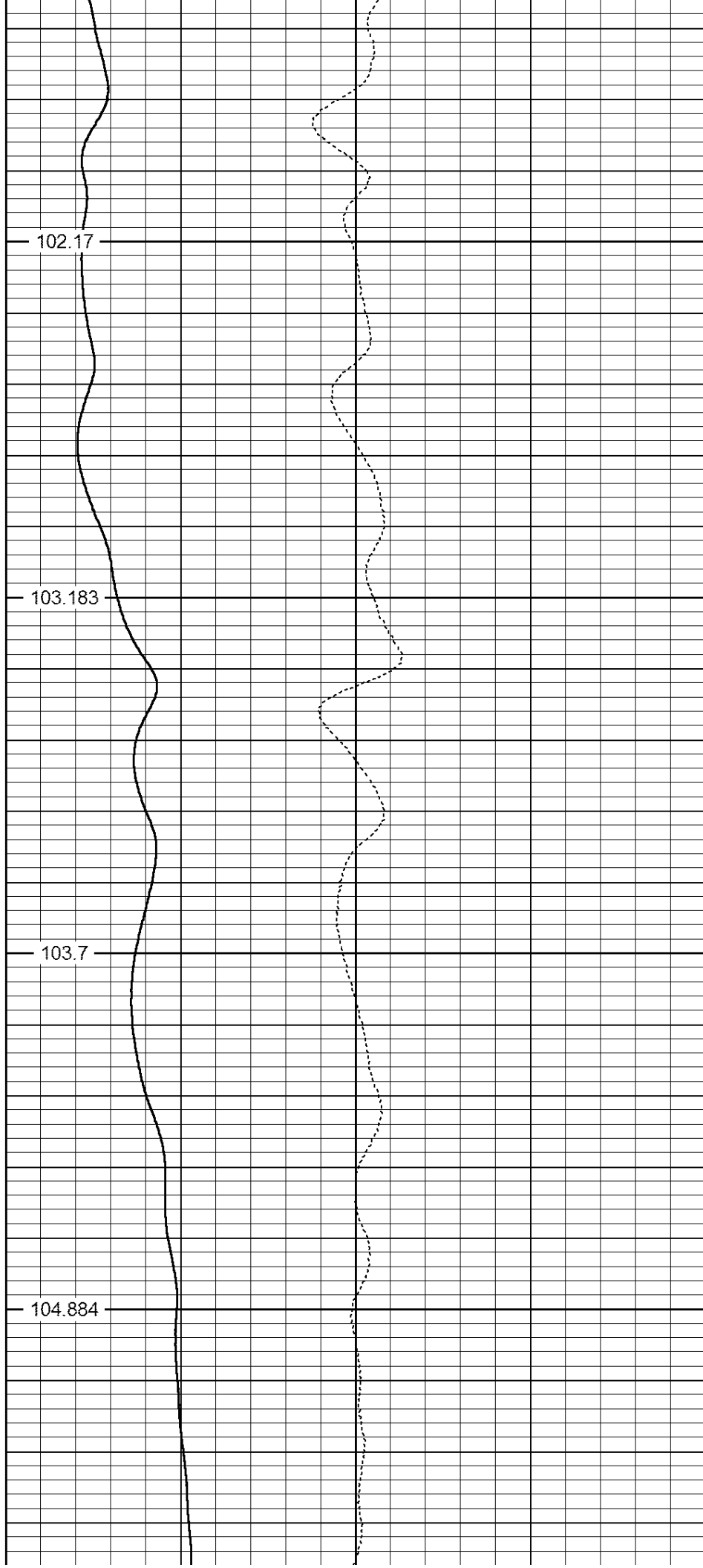
1900

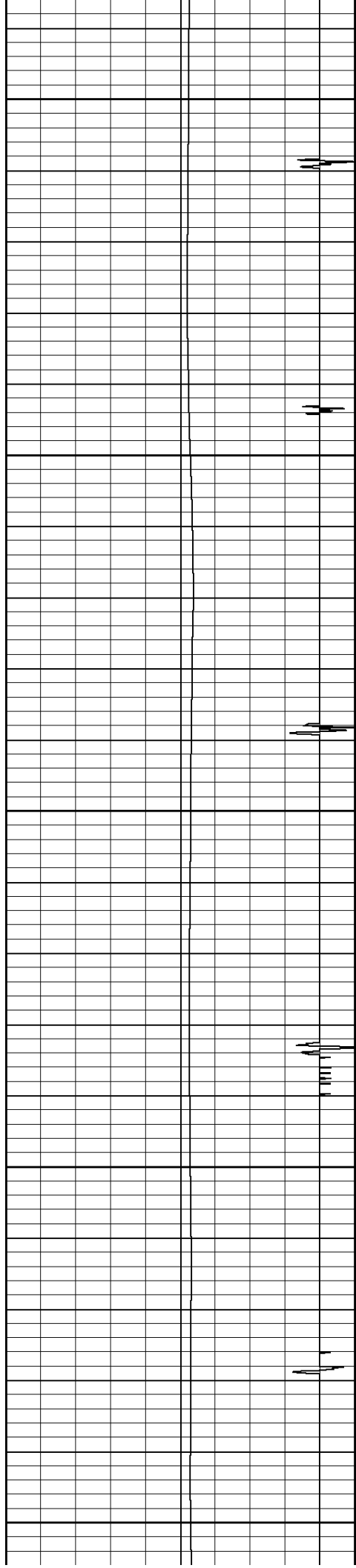
102.17

103.183

103.7

104.884





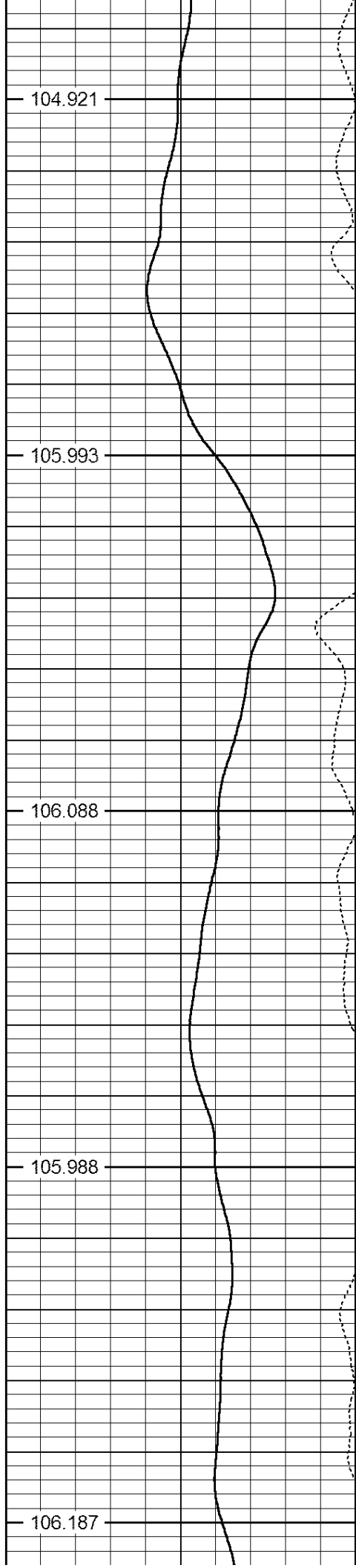
1950

2000

2050

2100

2150




104.921

105.993

106.088

105.988

106.187

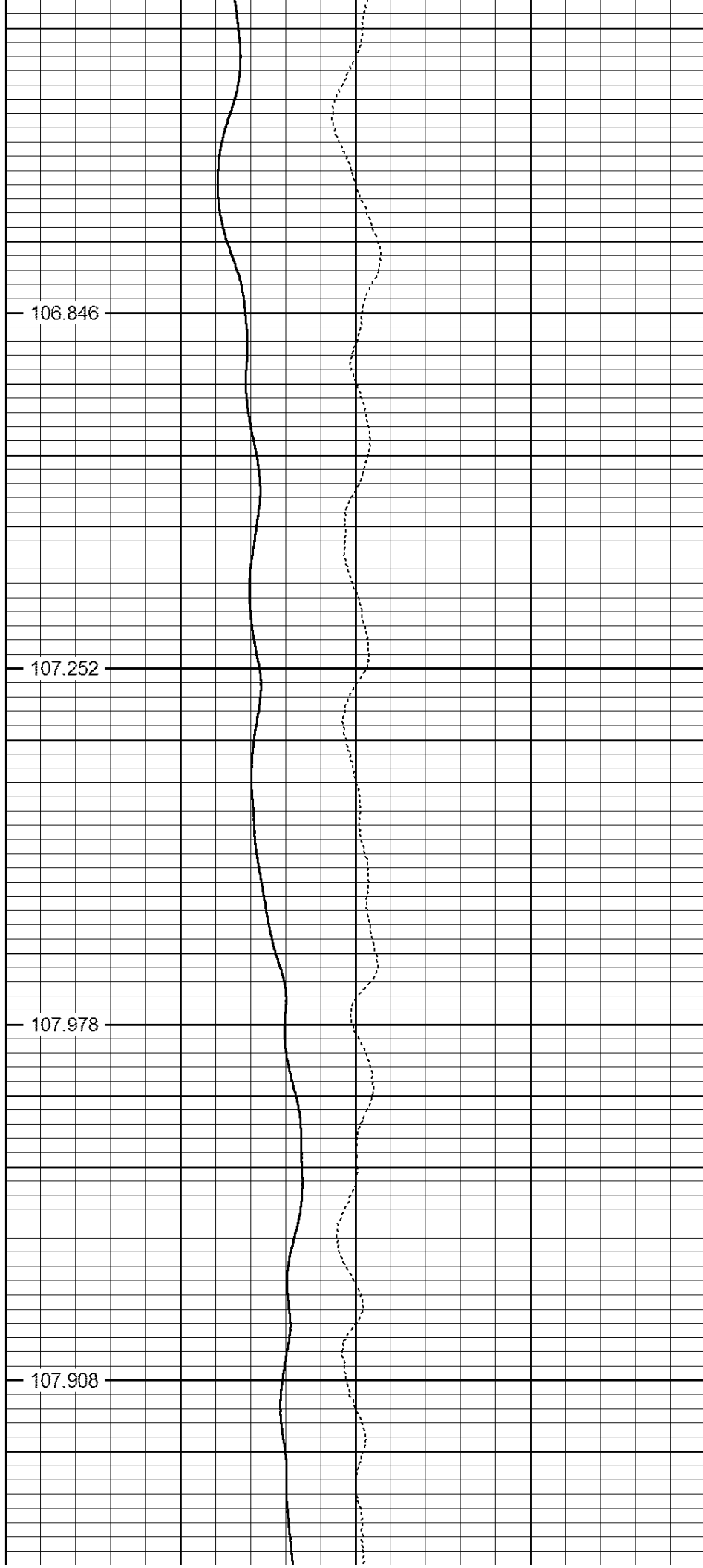



2200

2250

2300

2350





2400

2450

2500

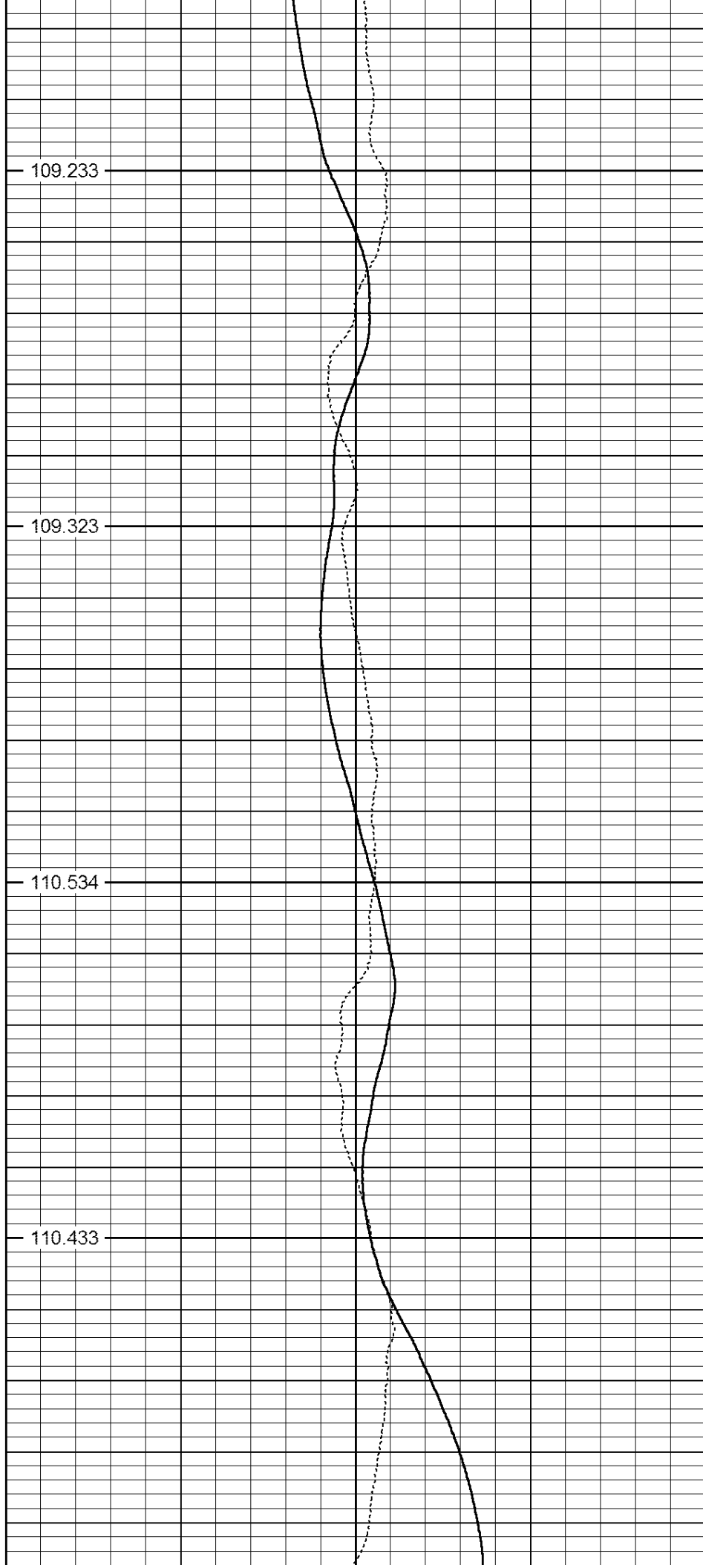
2550

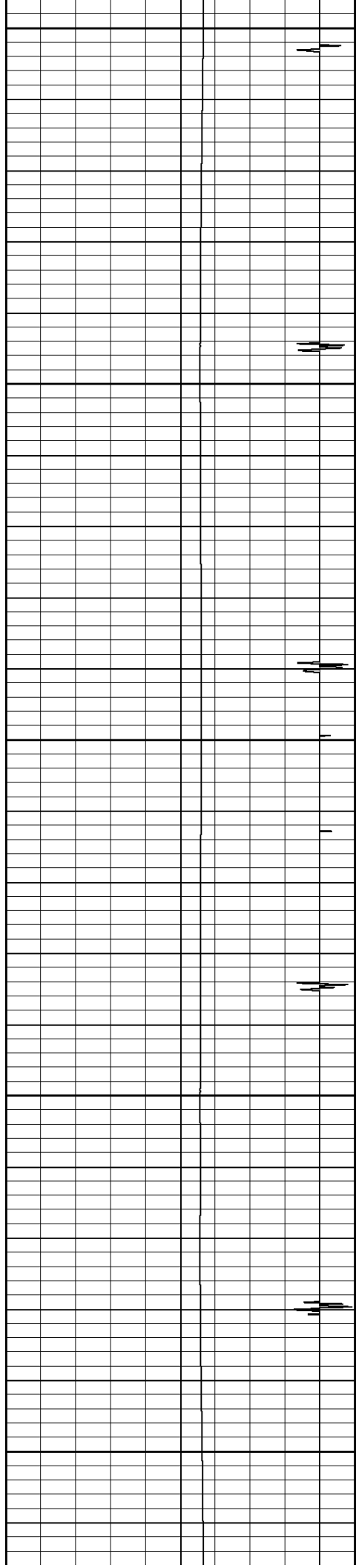
109.233

109.323

110.534

110.433





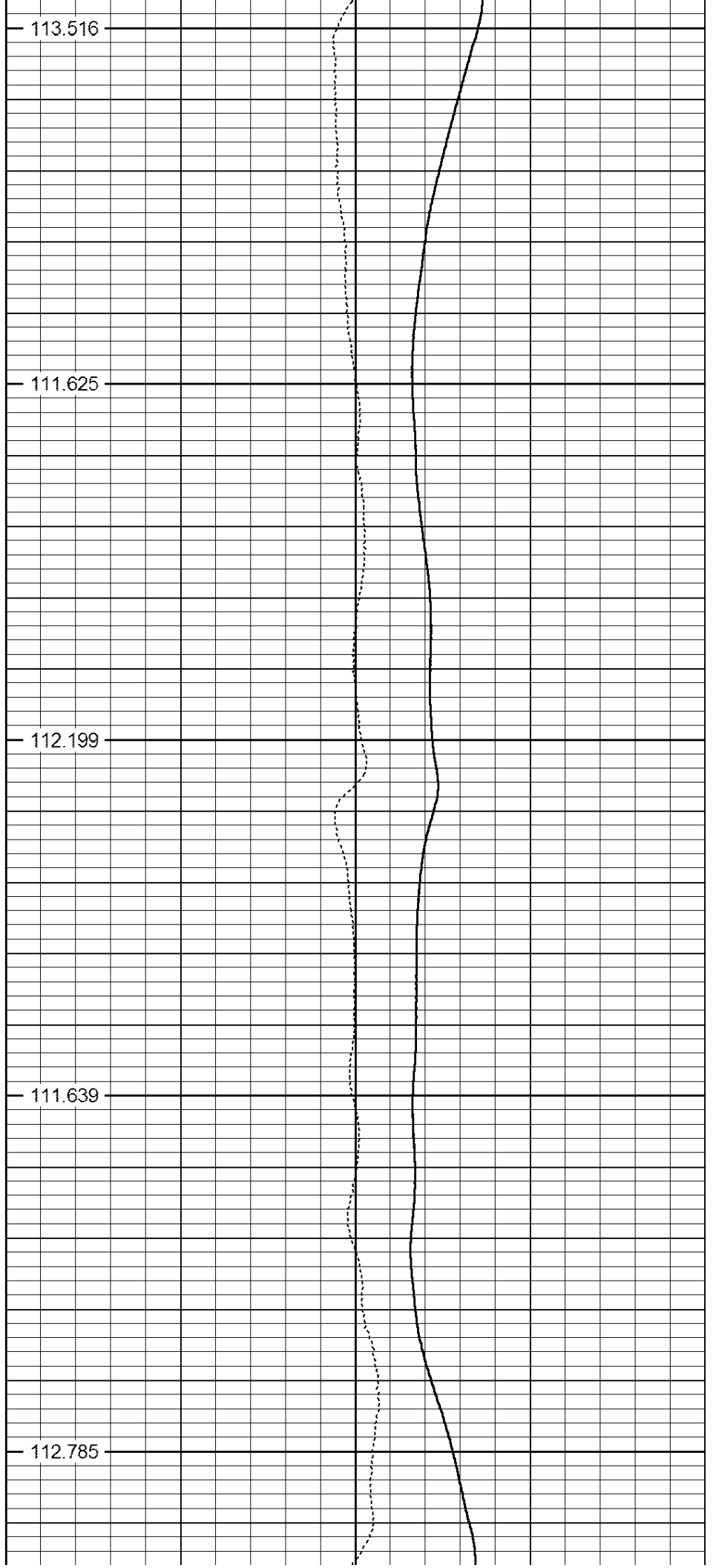
2600

2650

2700

2750

2800




113.516

111.625

112.199

111.639

112.785

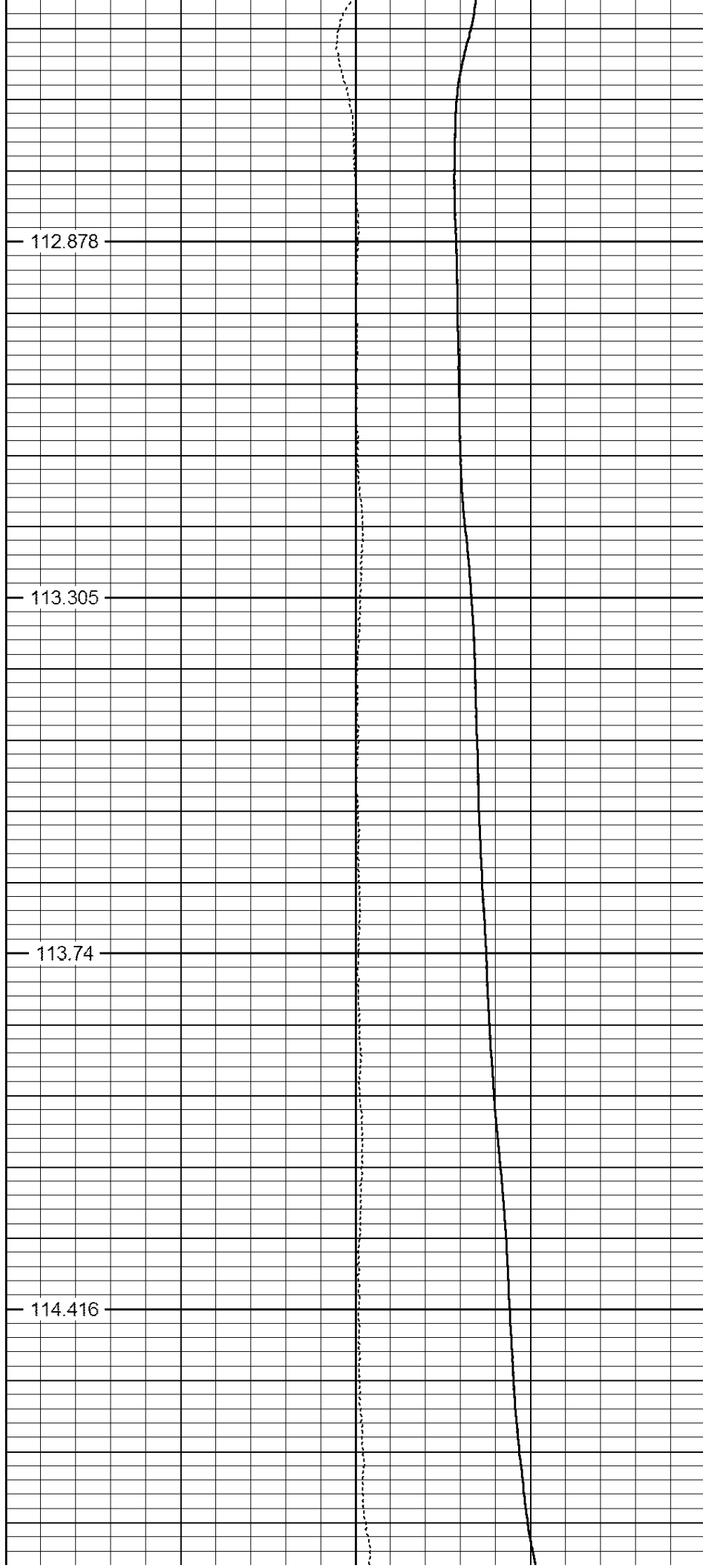


2850

2900

2950

3000

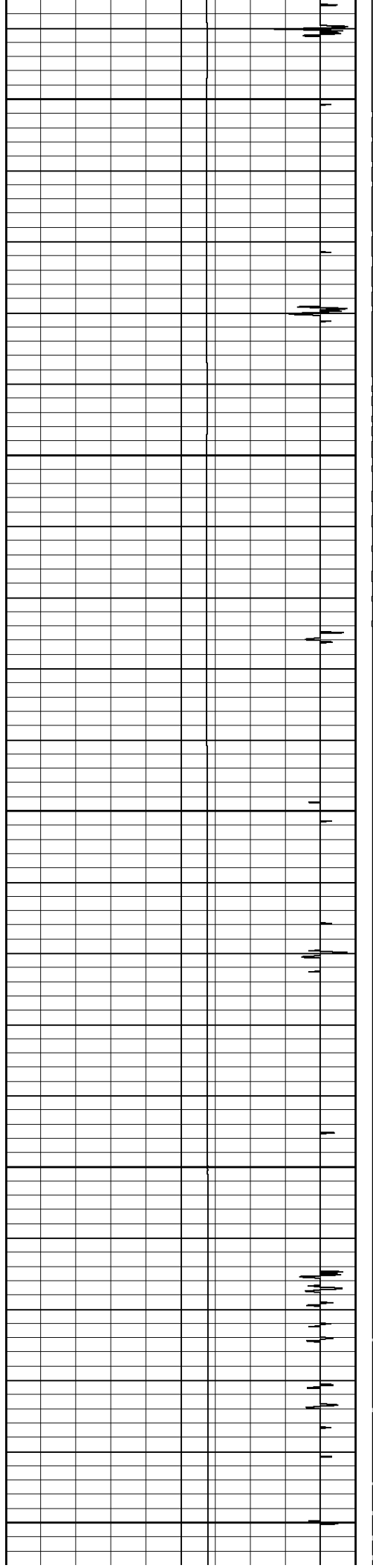


112.878

113.305

113.74

114.416



3050

3100

3150

3200

3250

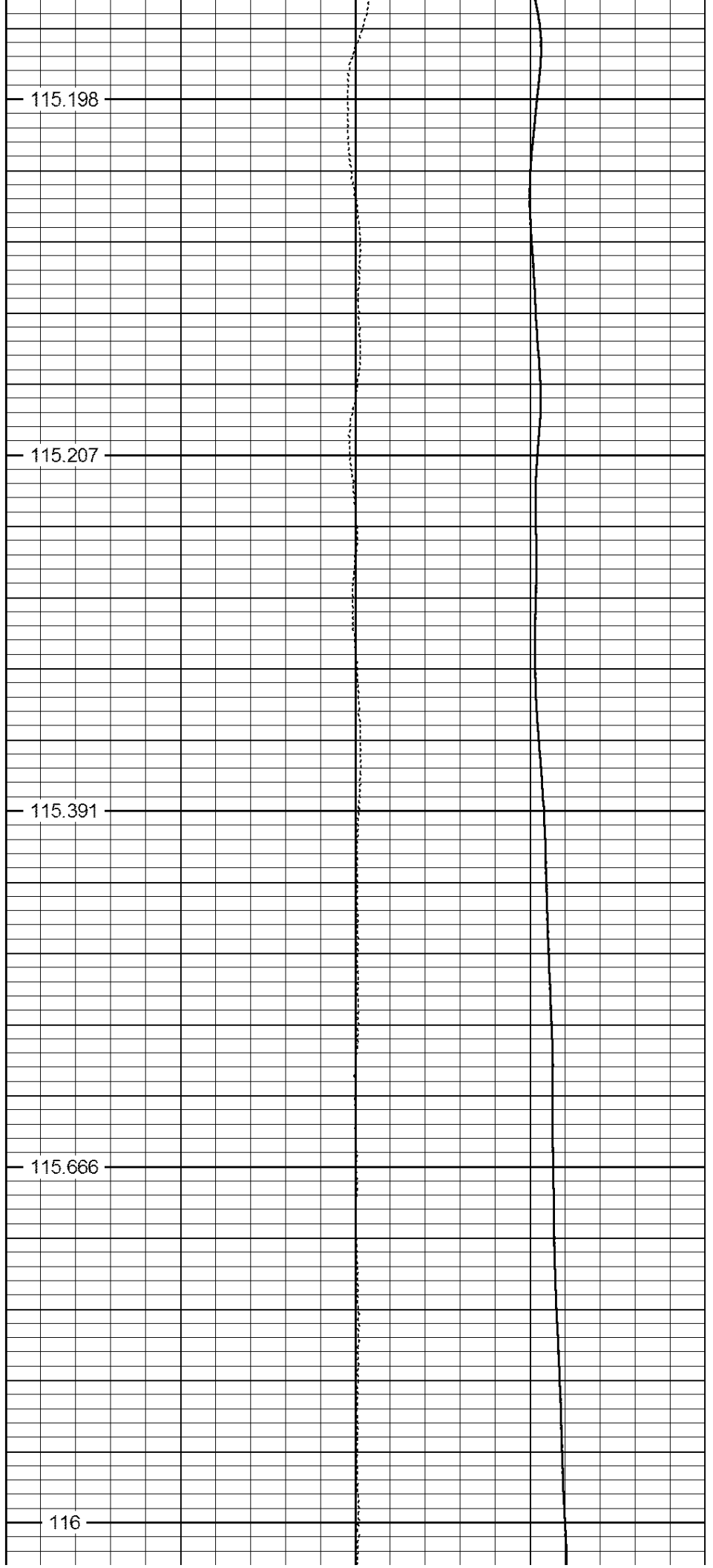
115.198


115.207

115.391

115.666

116





3300

116.293

3350

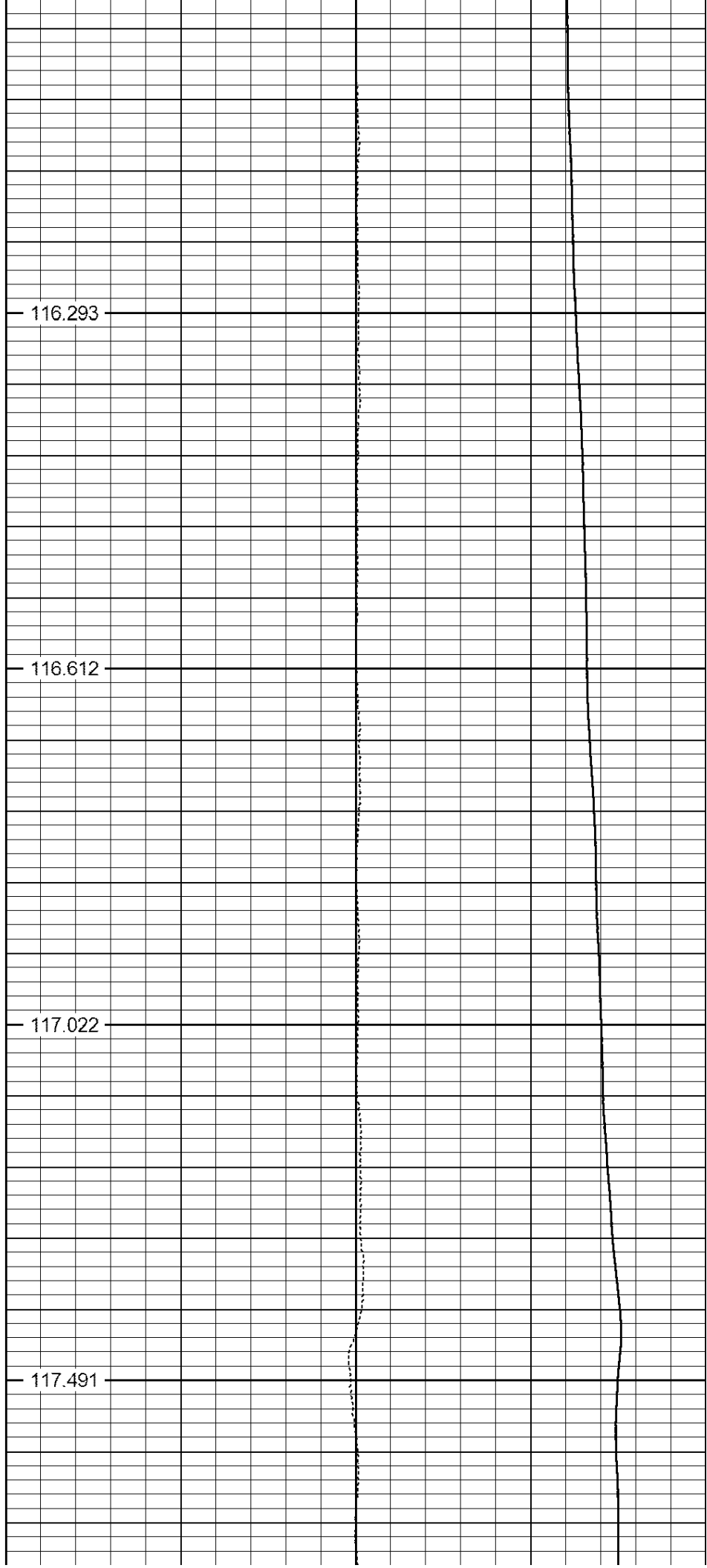
116.612


3400

117.022

3450

117.491



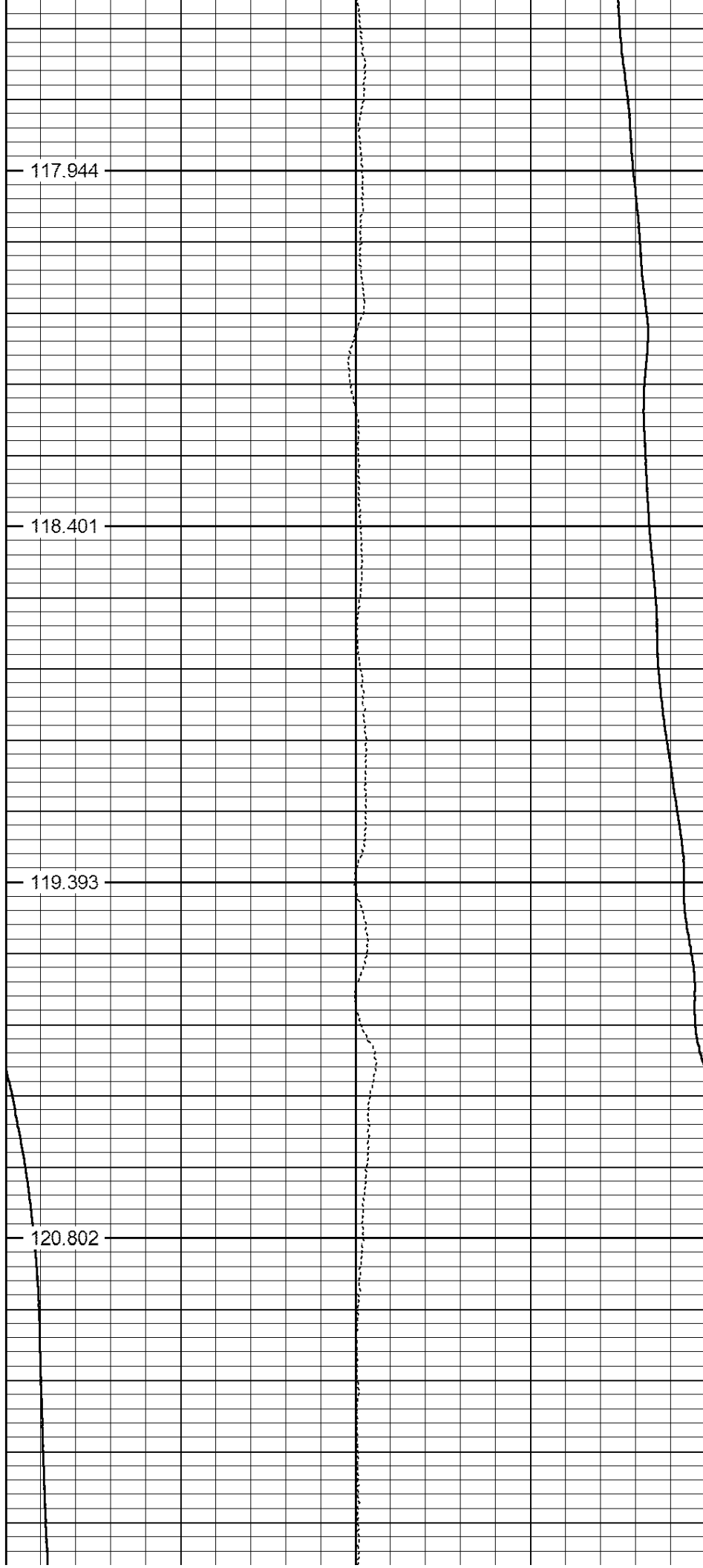


3500

3550

3600

3650

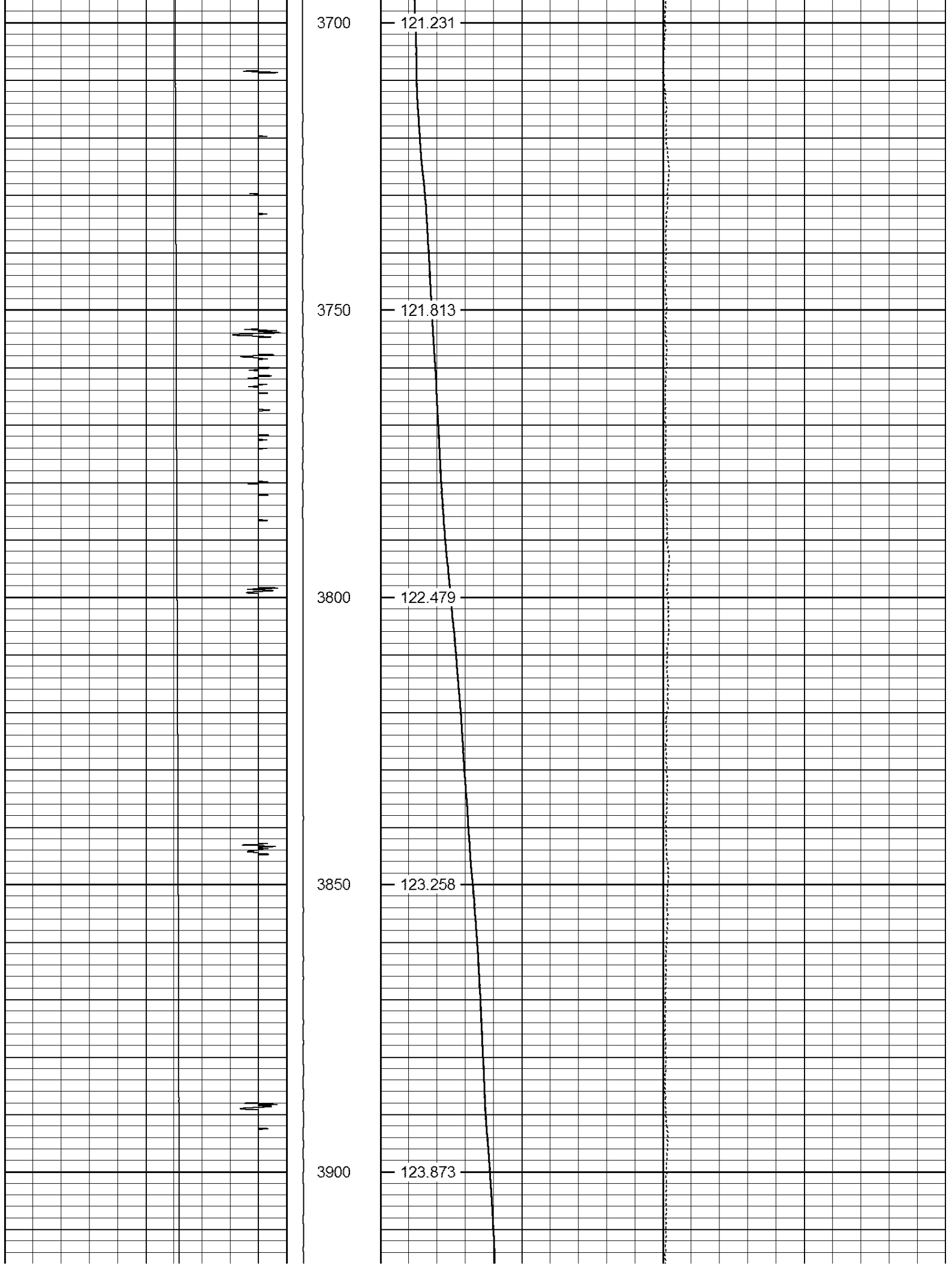


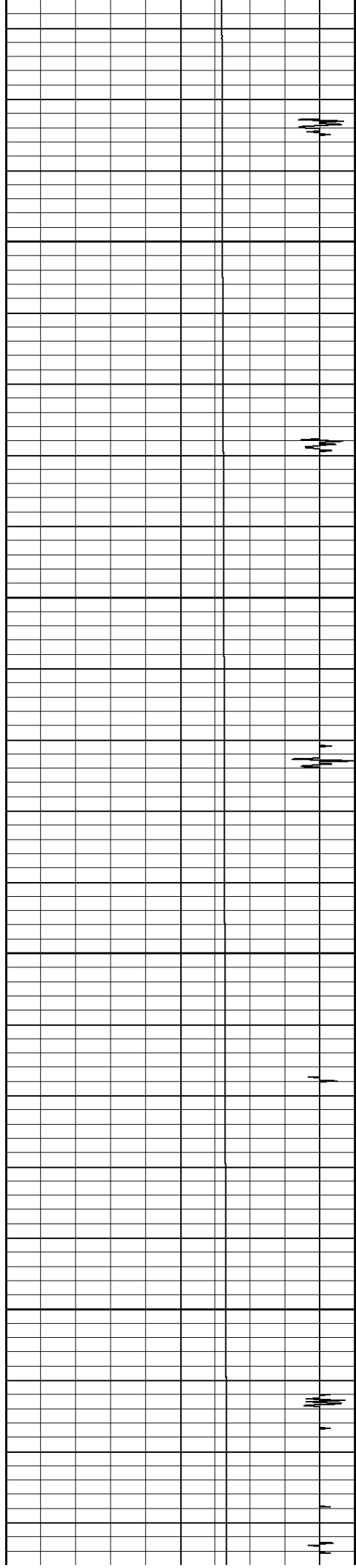
117.944

118.401

119.393

120.802





3950

4000

4050

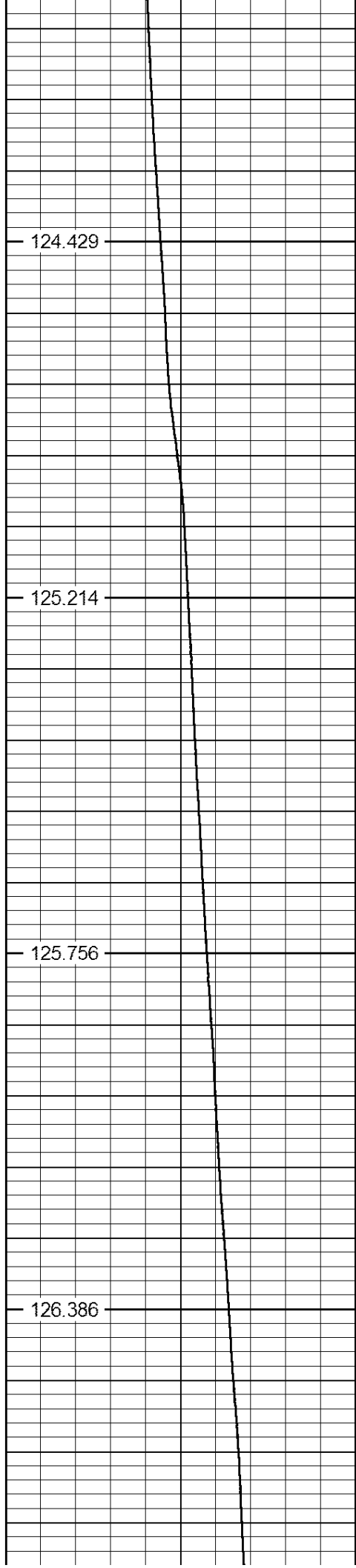
4100

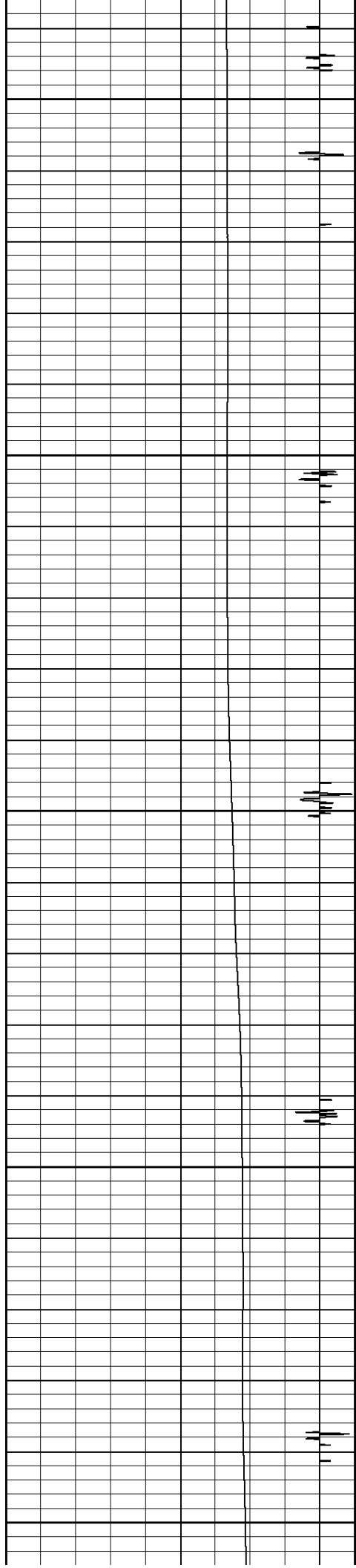
124.429

125.214

125.756

126.386





4150

4200

4250

4300

4350

127.008

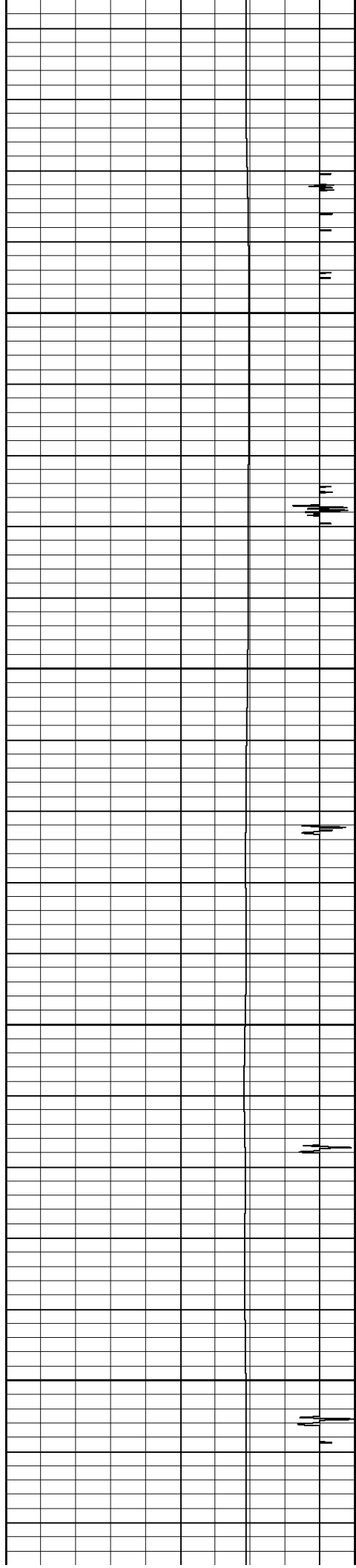
127.172

129.886

135.77

137.518

← EST TOP OF CEMENT 4230

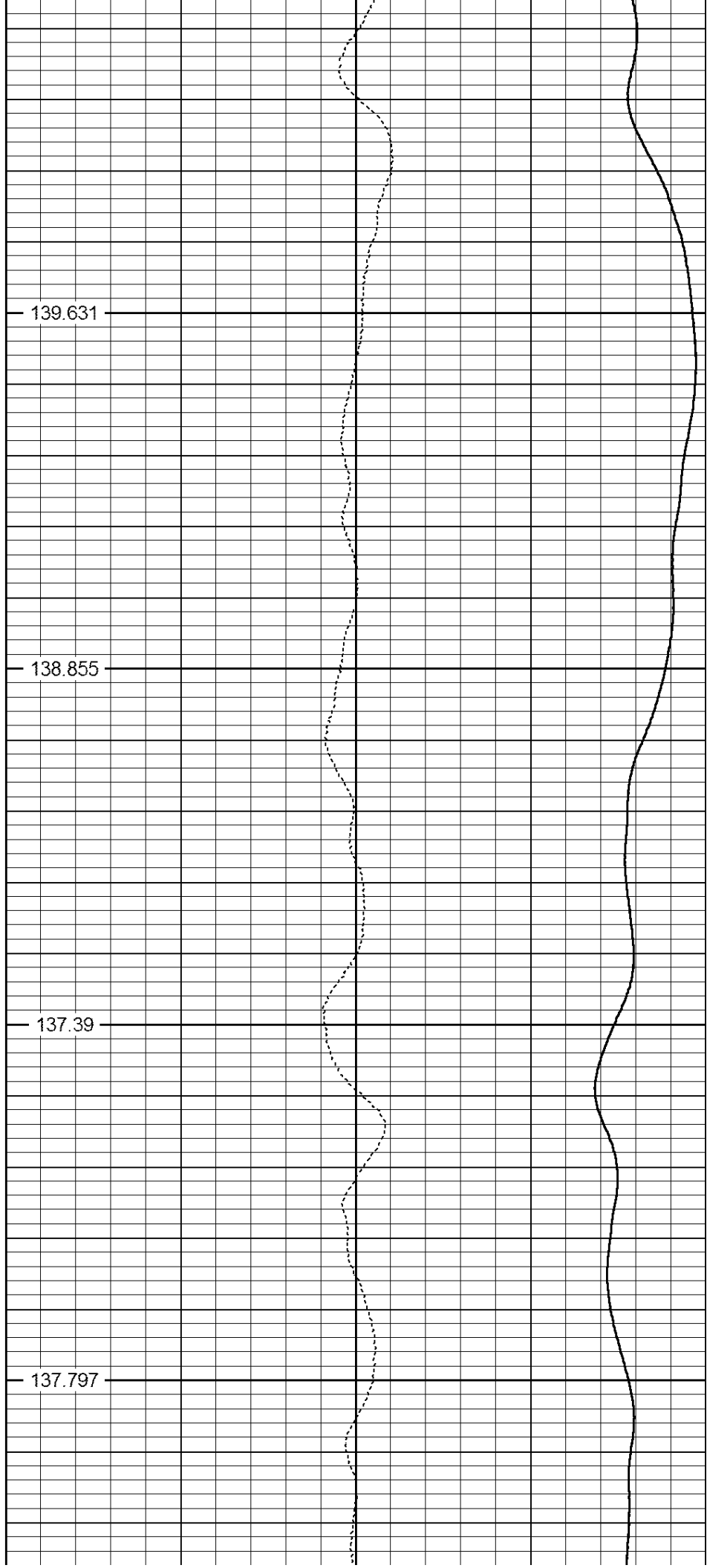


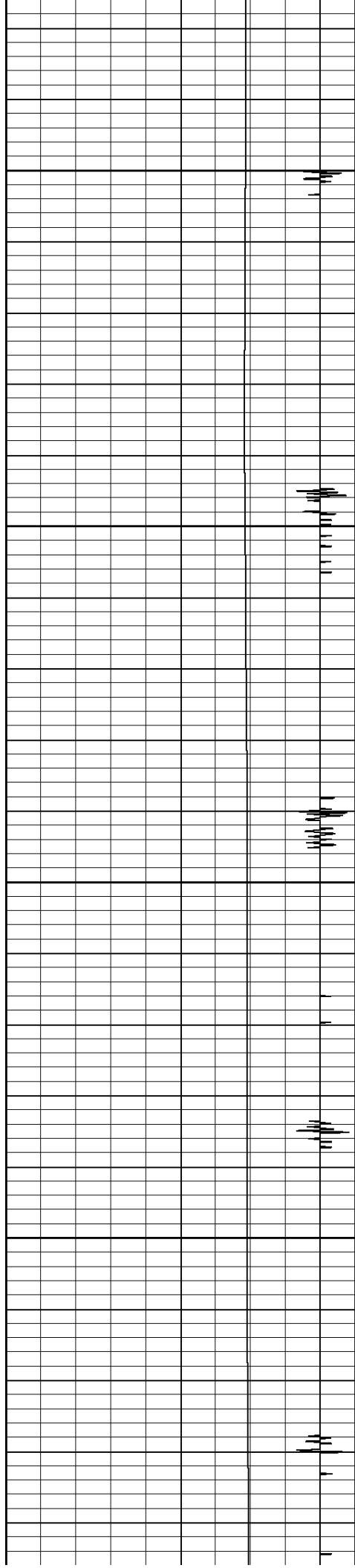
4400

4450

4500

4550





4600

4650

4700

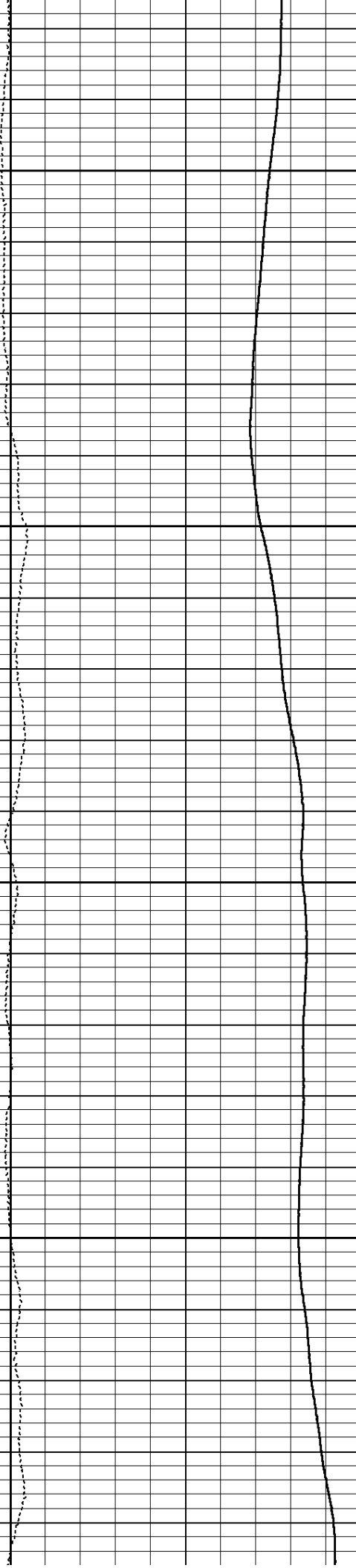
4750

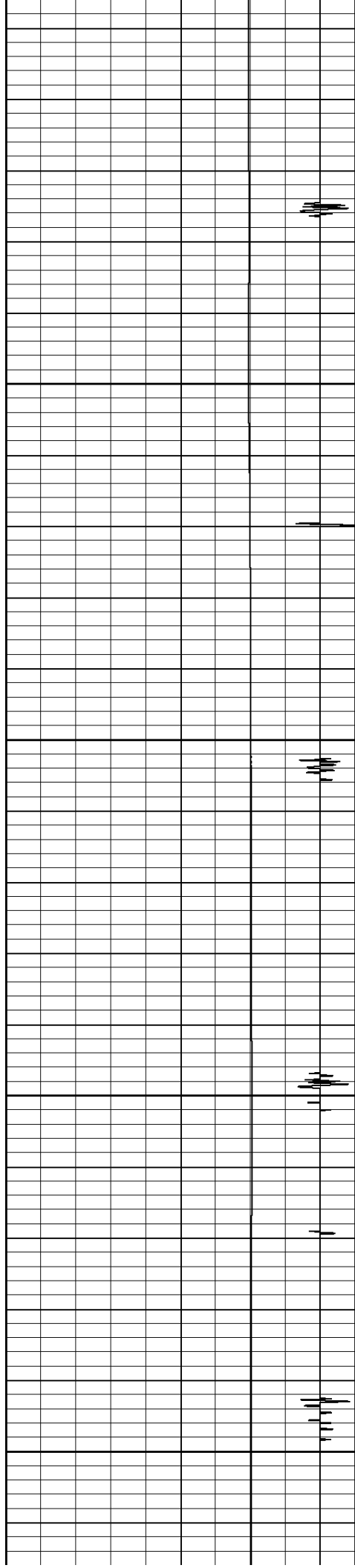
137.407

137.151

138.35

138.234





4800

4850

4900

4950

5000

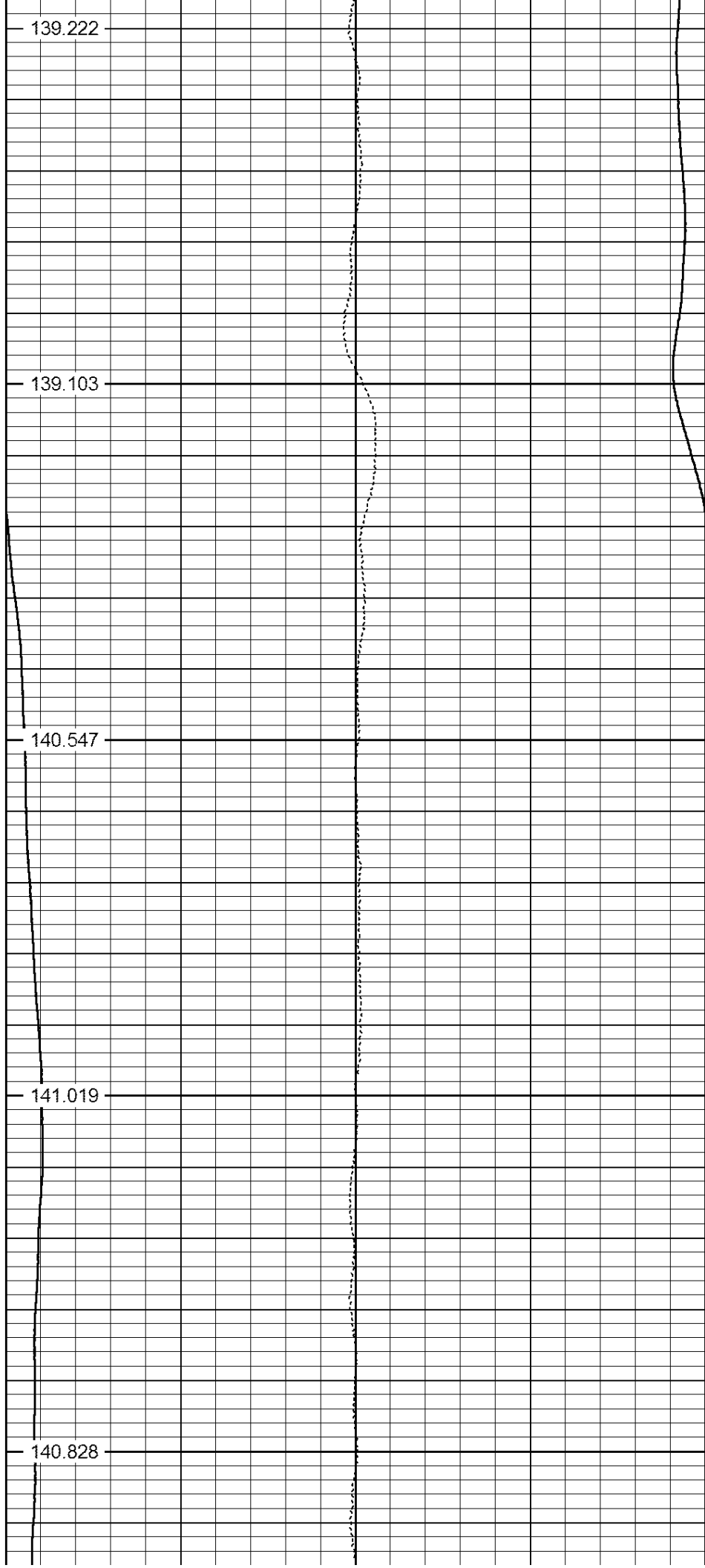
139.222

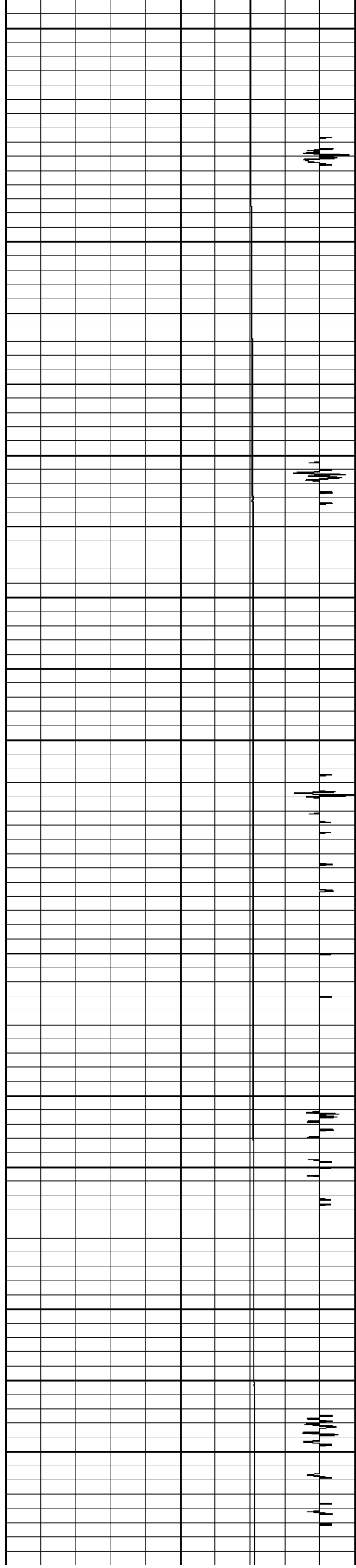
139.103

140.547

141.019

140.828



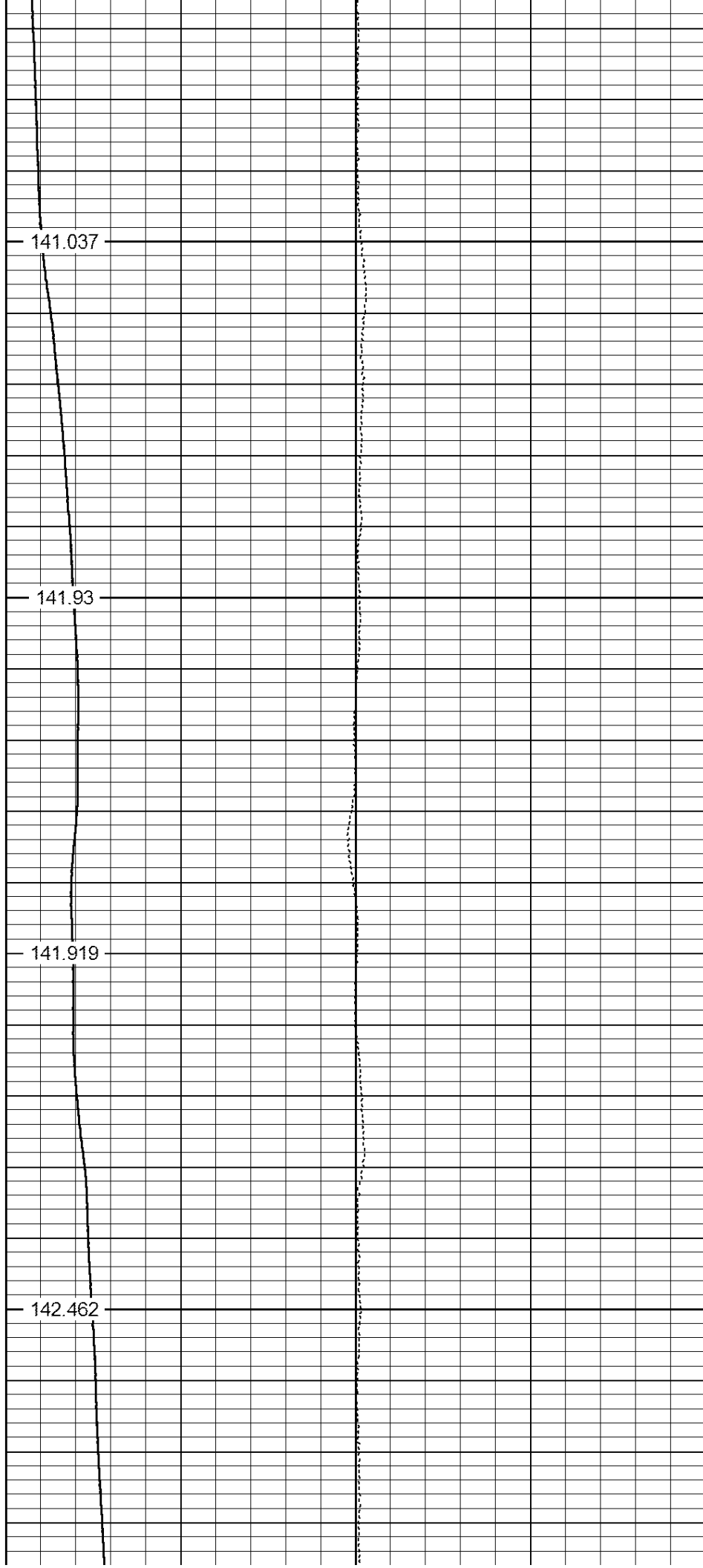


5050

5100

5150

5200

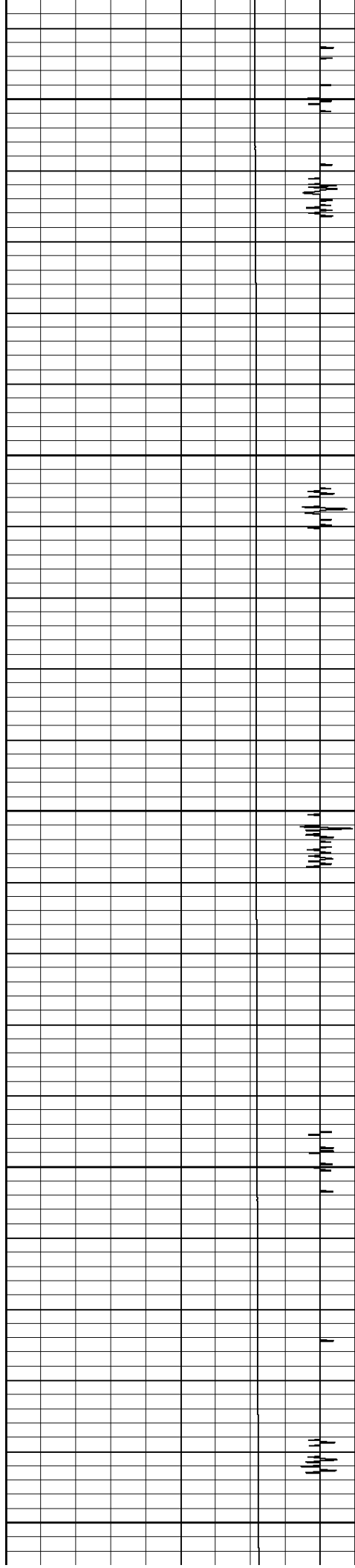


141.037

141.93

141.919

142.462



5250

5300

5350

5400

5450


142.915

143.458

143.655

144.159

144.874



5500

5550

5600

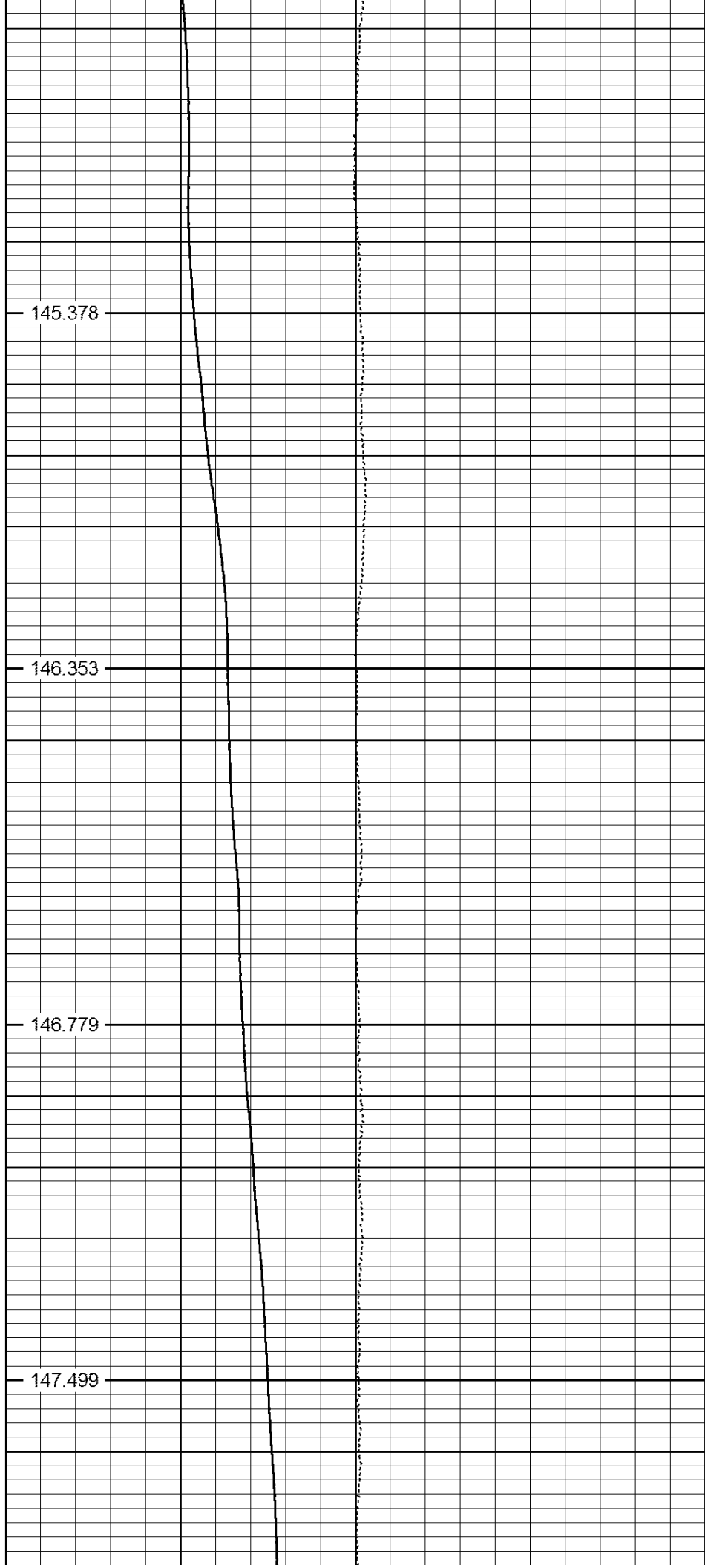
5650


145.378

146.353

146.779

147.499





5700

5750

5800

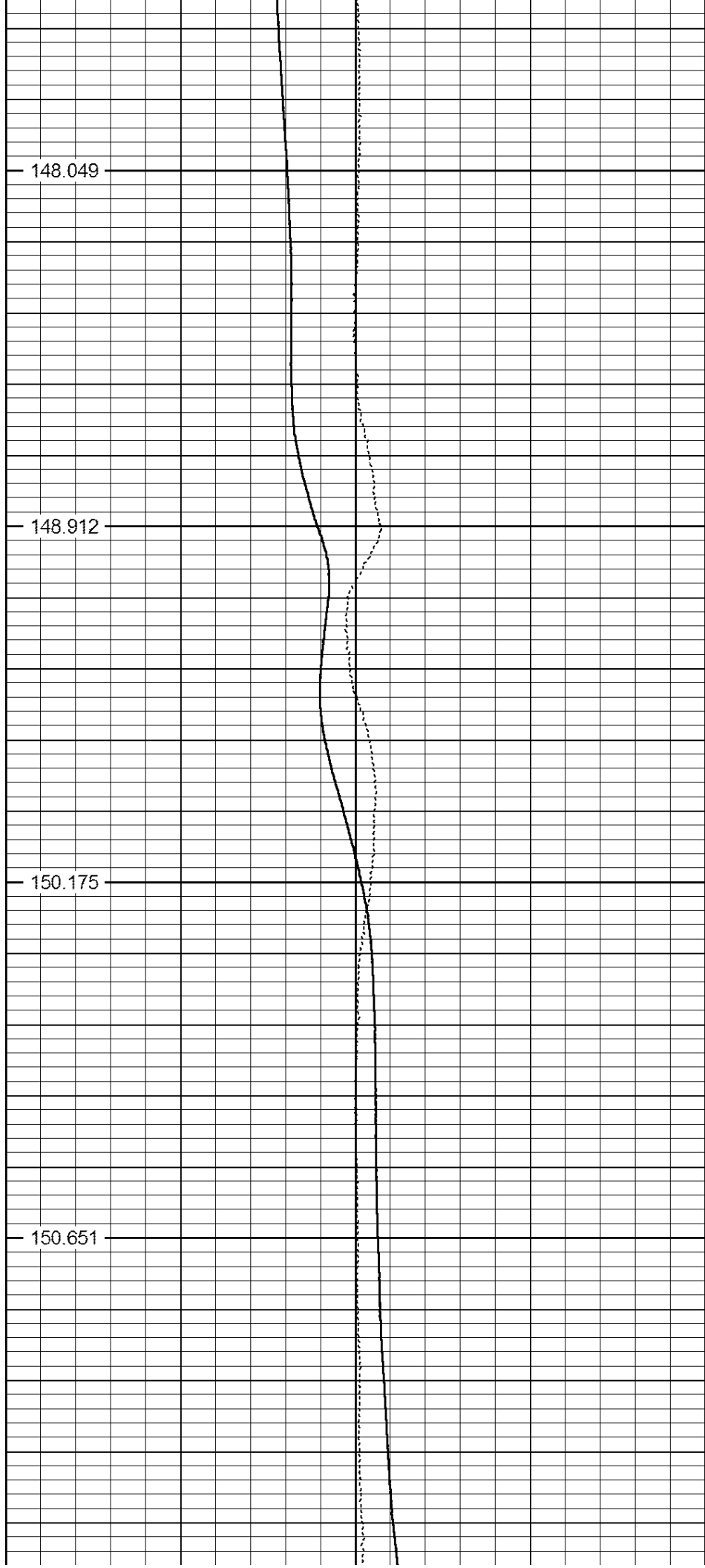
5850

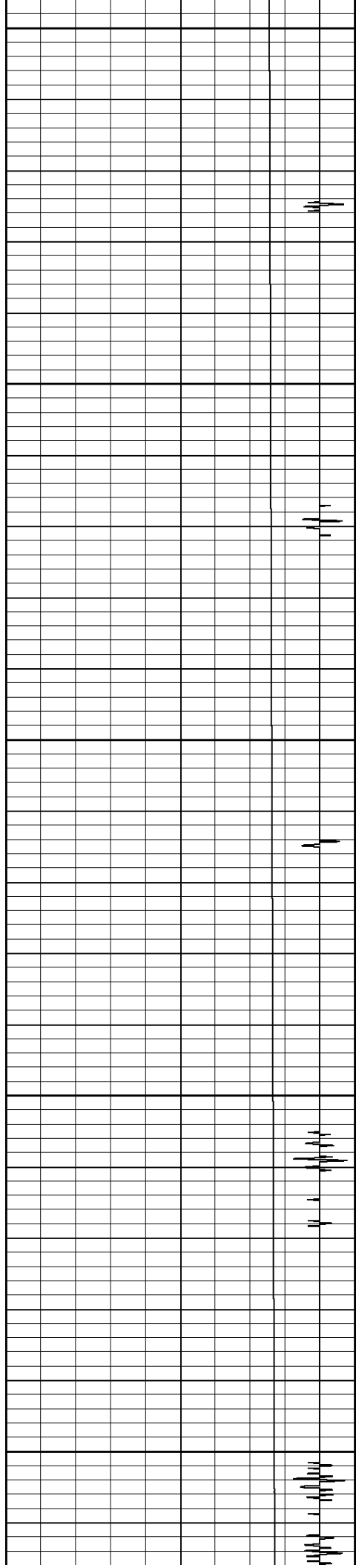
148.049

148.912

150.175

150.651





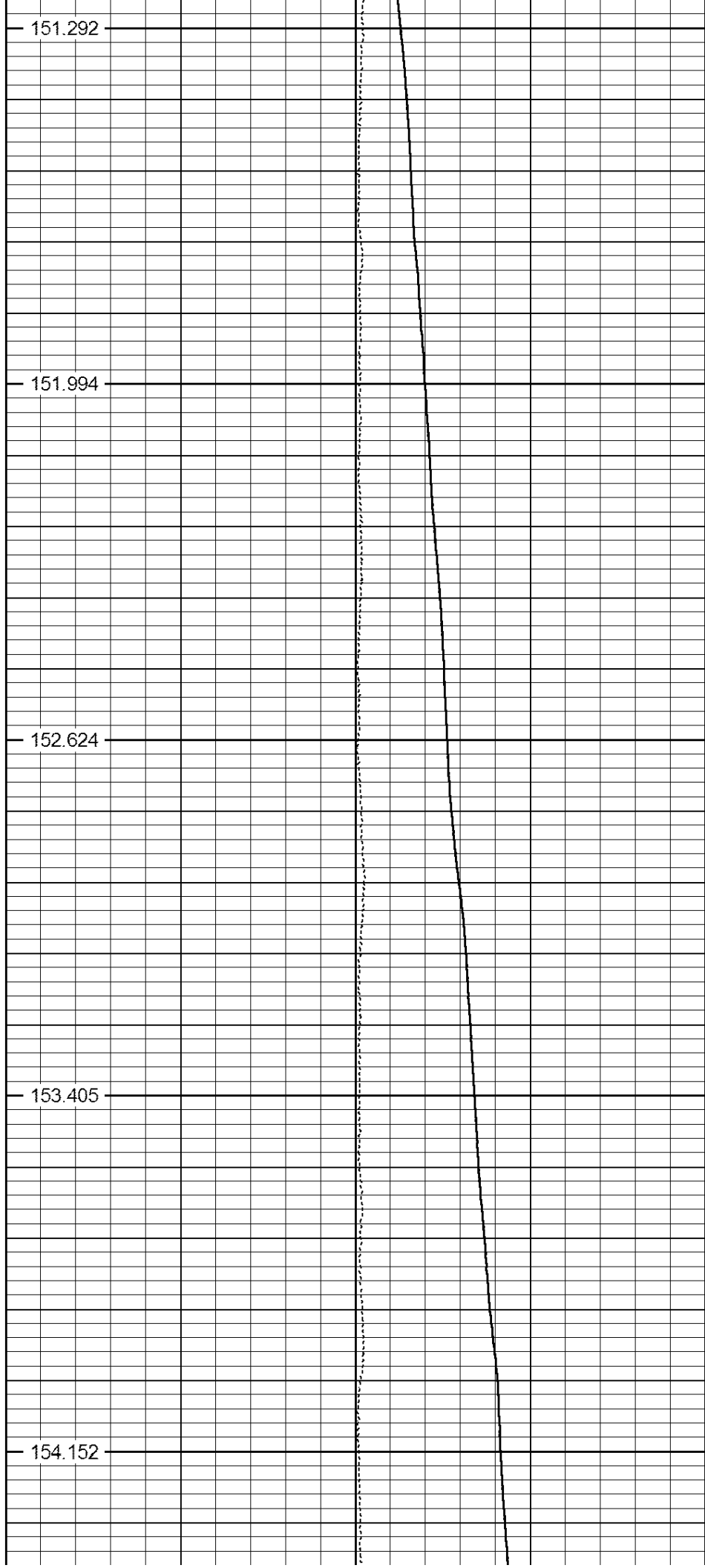
5900

5950

6000

6050

6100



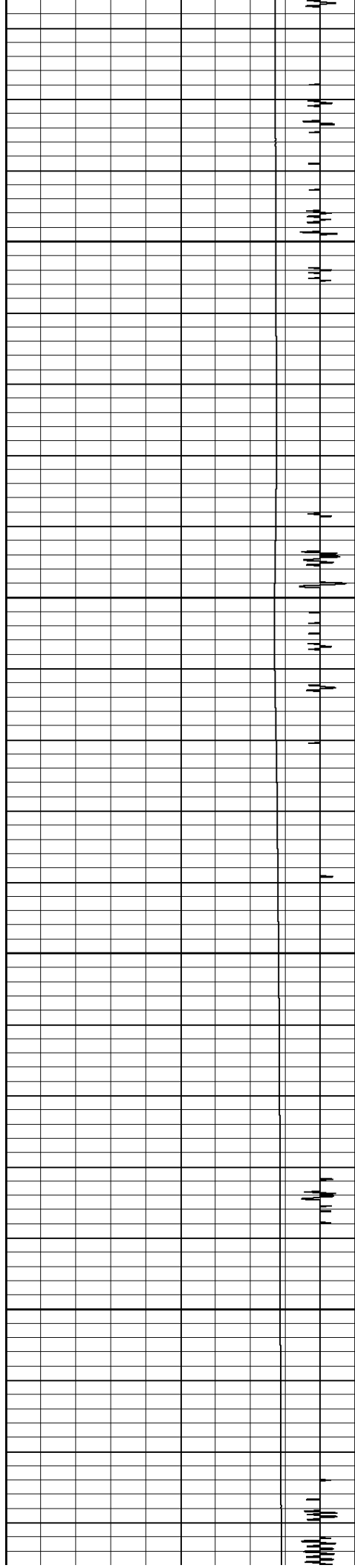
151.292

151.994

152.624

153.405

154.152



6150

6200

6250

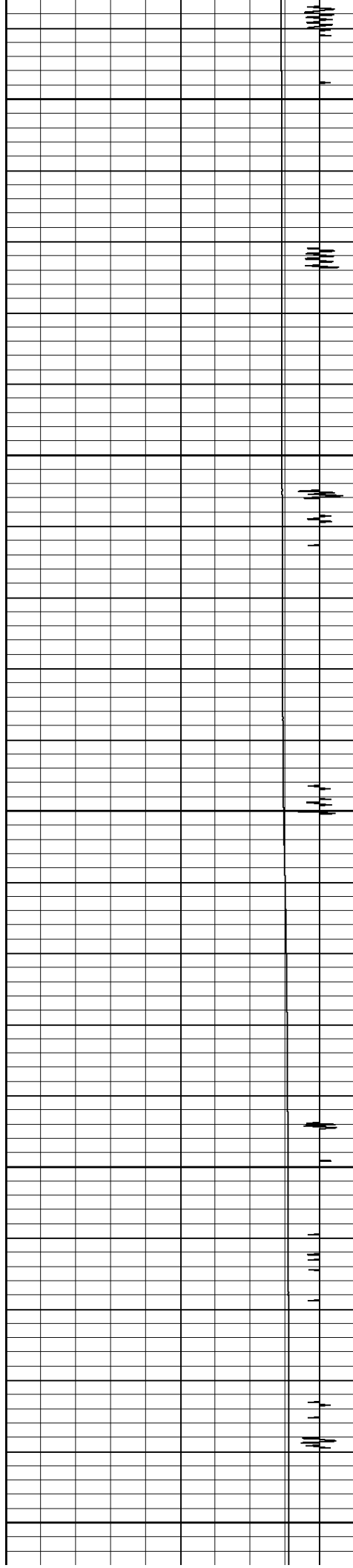
6300

154.821

154.133

156.4

157.354



6350

6400

6450

6500

6550

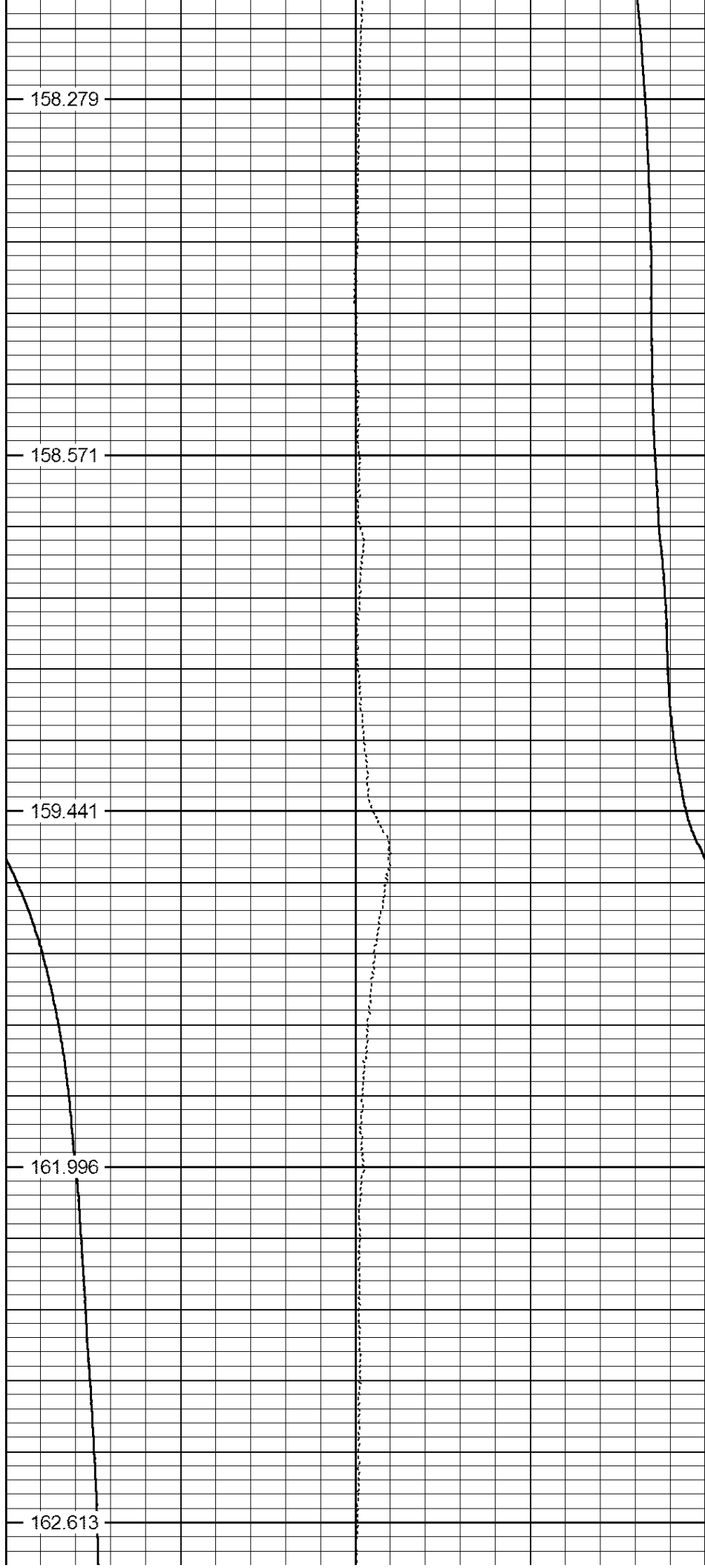
158.279


158.571

159.441

161.996

162.613





6600

6650

6700


6750

162.351

163.134

164.347

165.429



6800

6850

6900

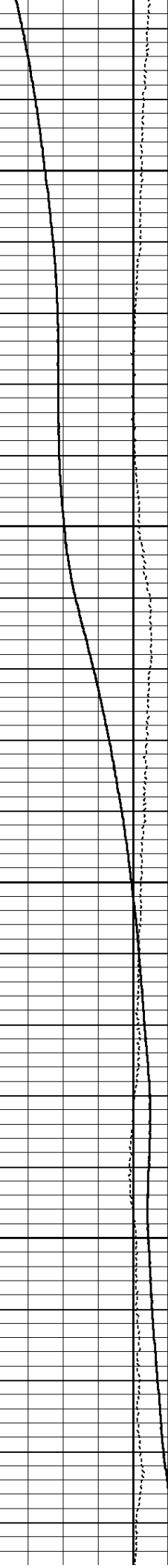
6950

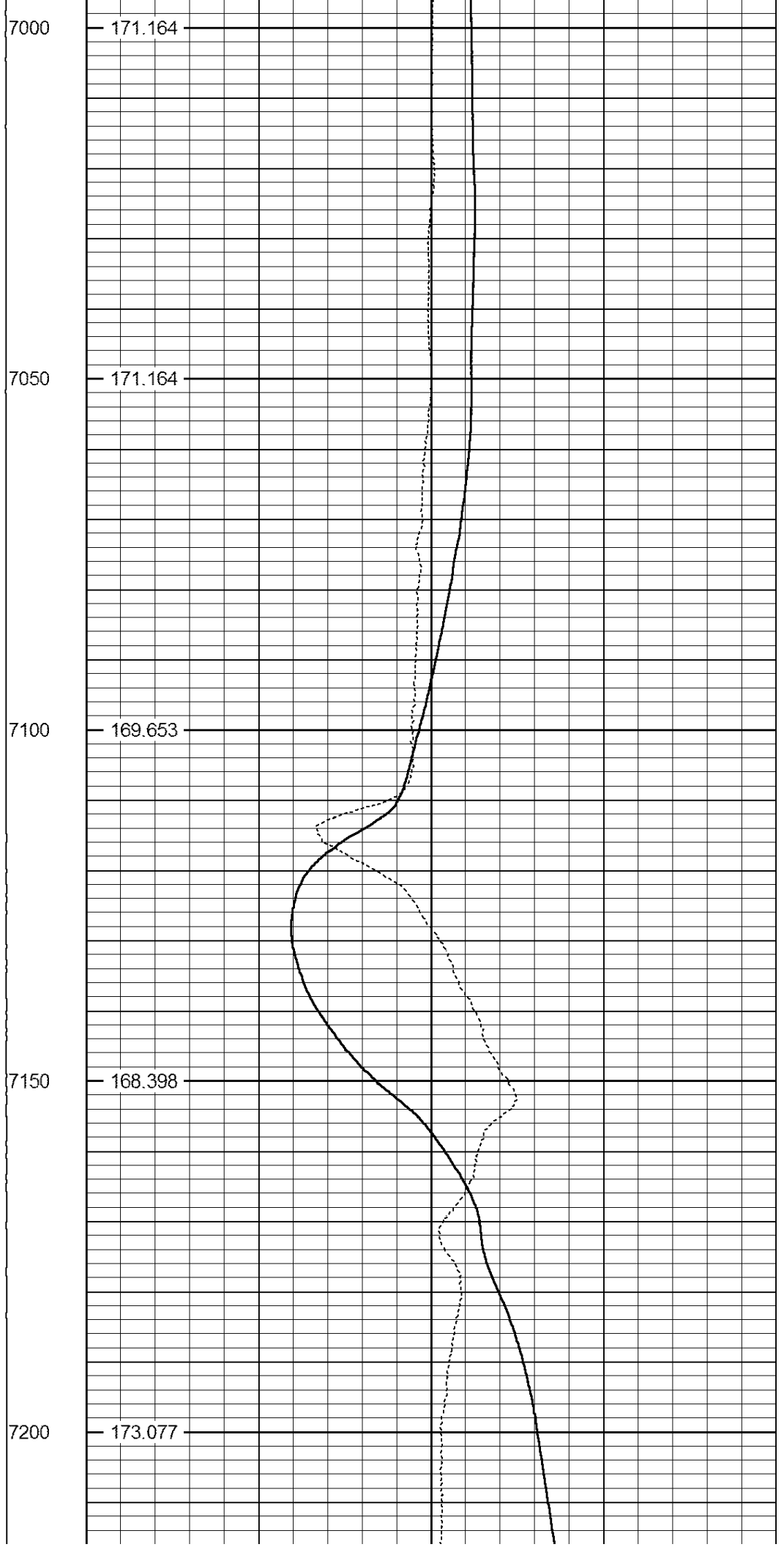
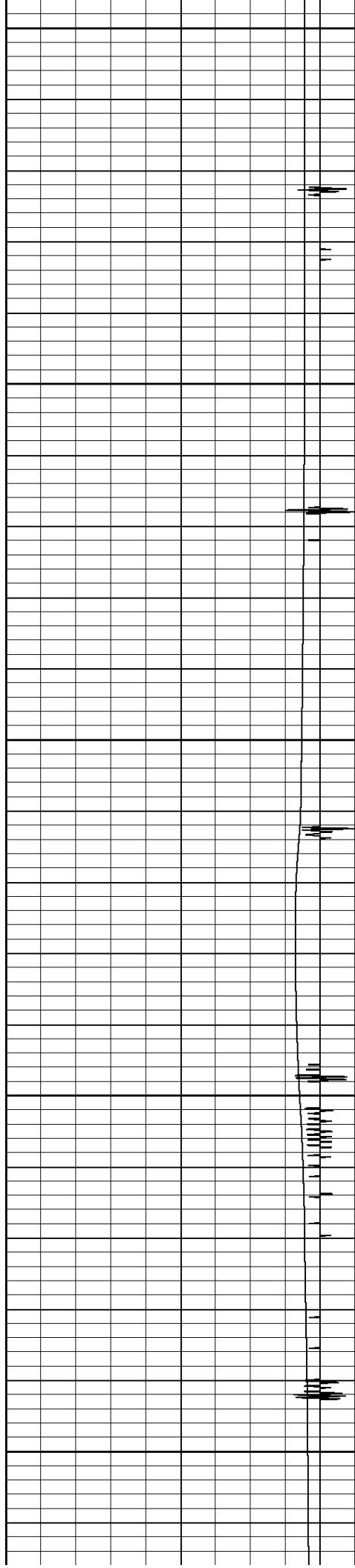
167.485

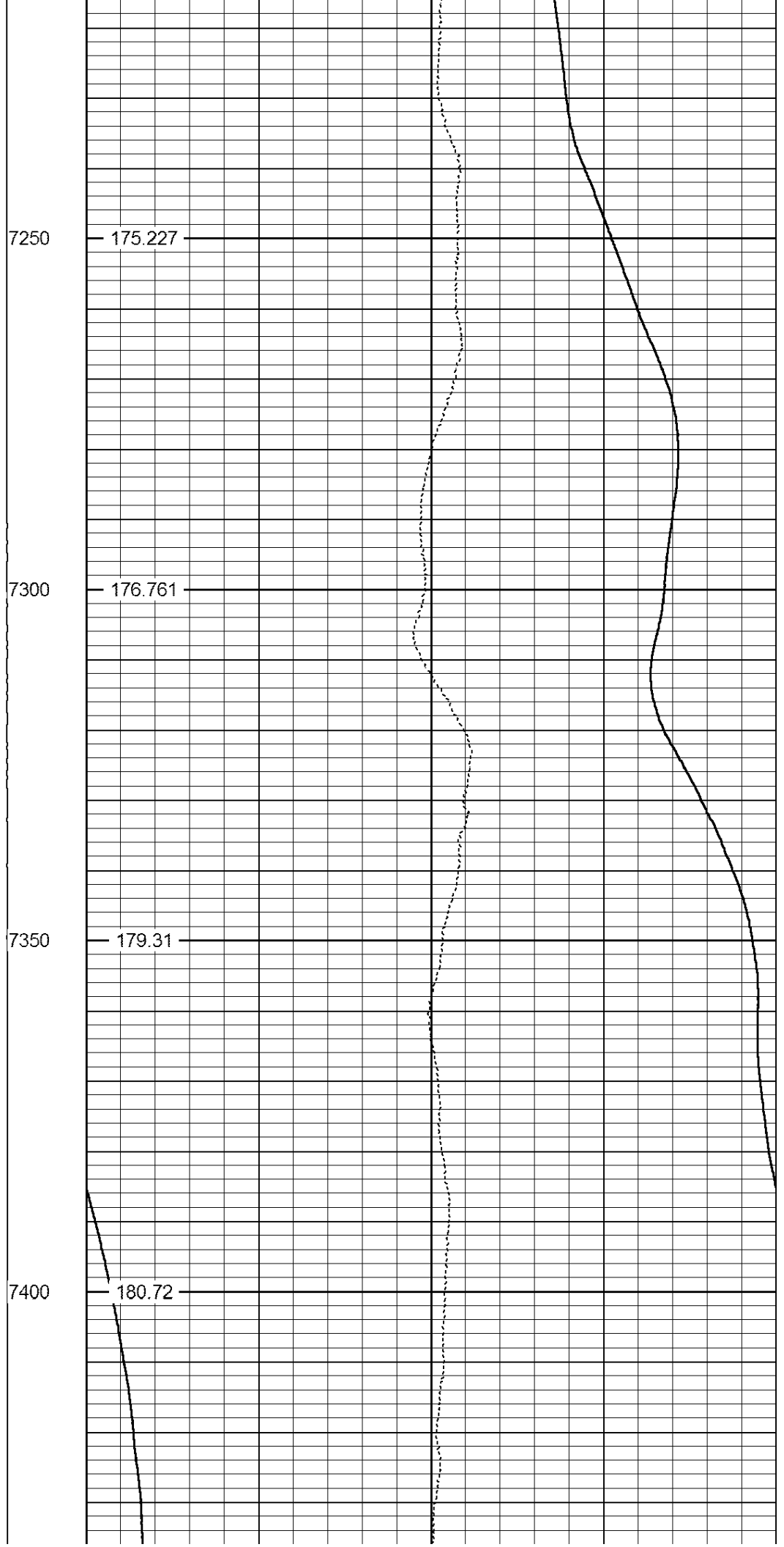
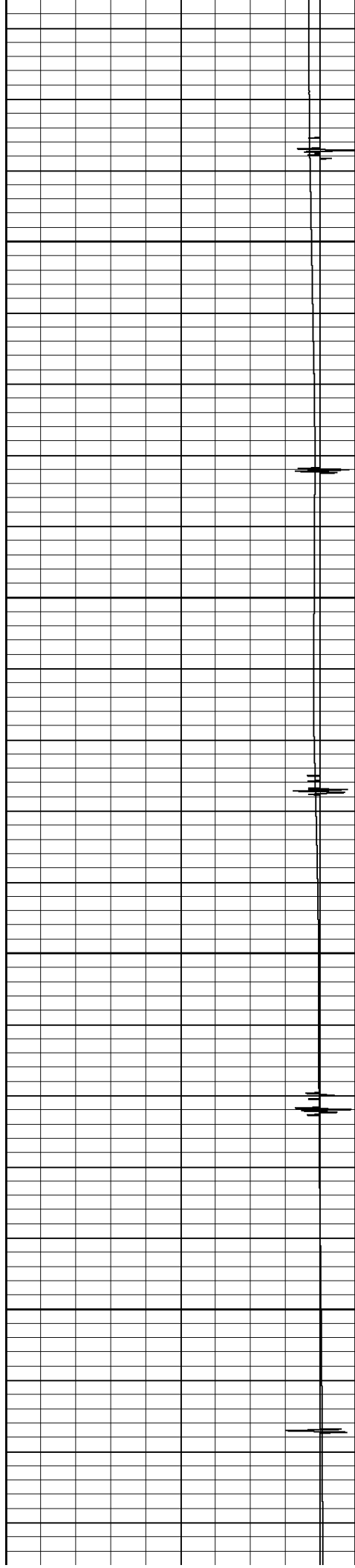
168.03

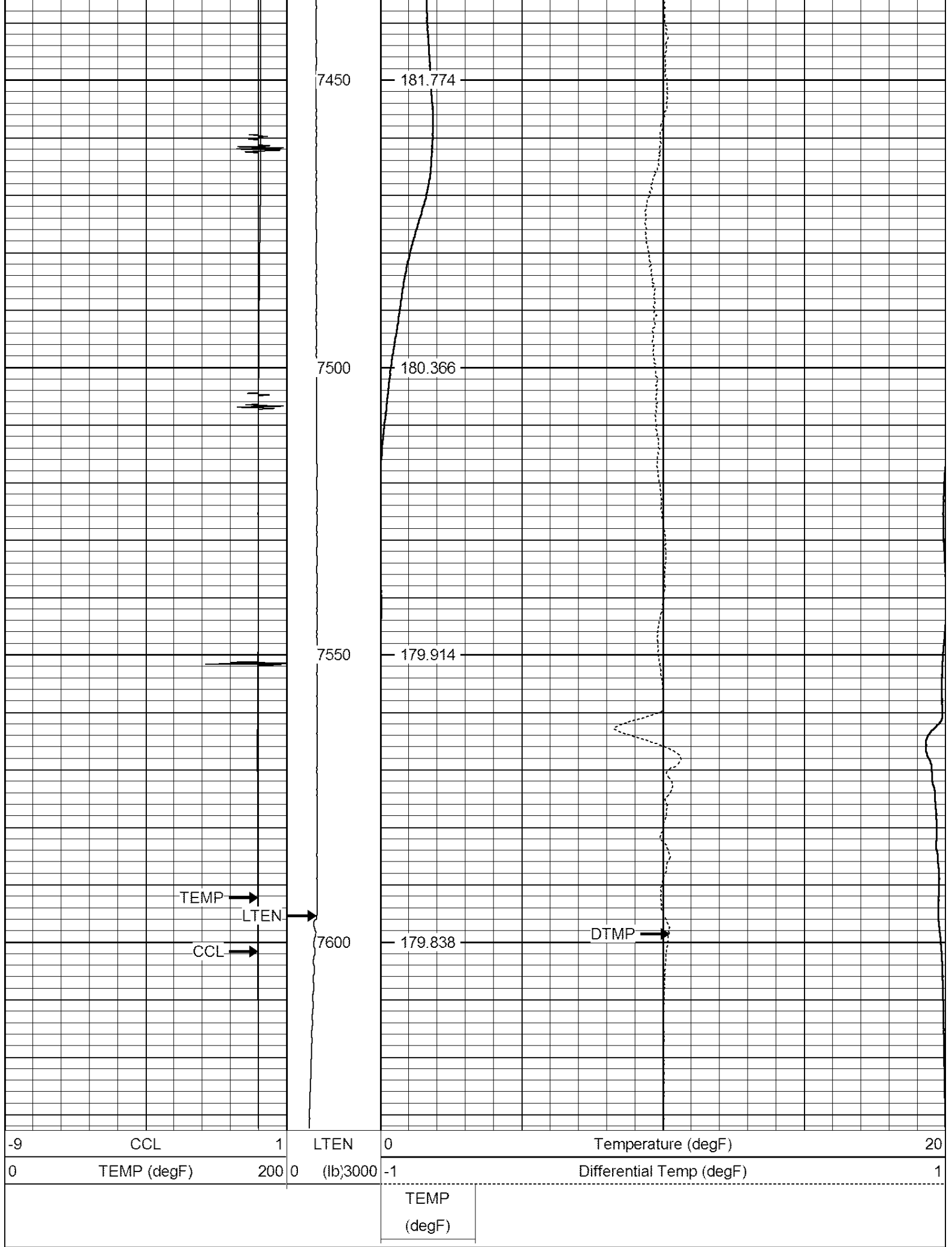
169.953


170.439












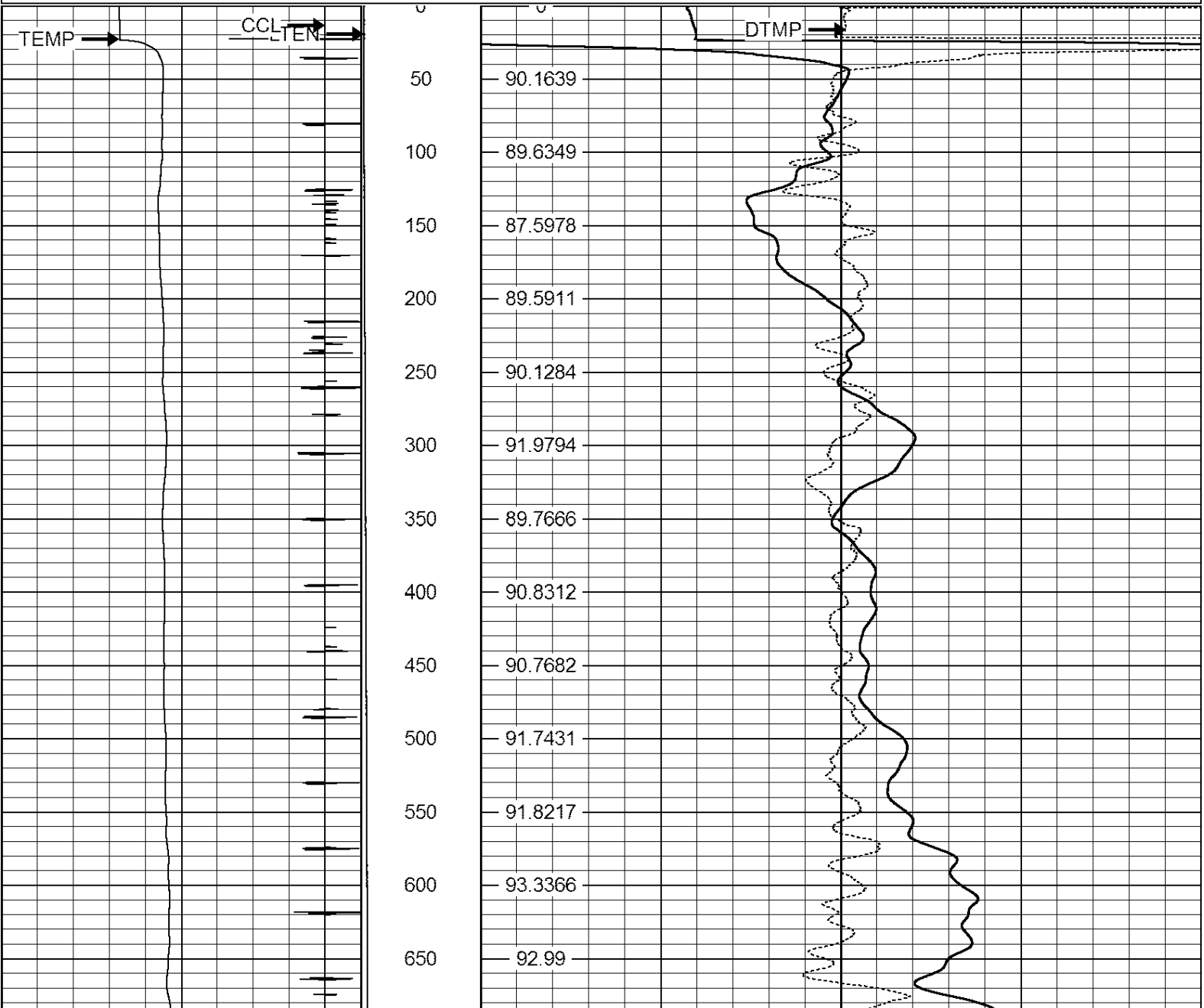
TEMP SURVEY

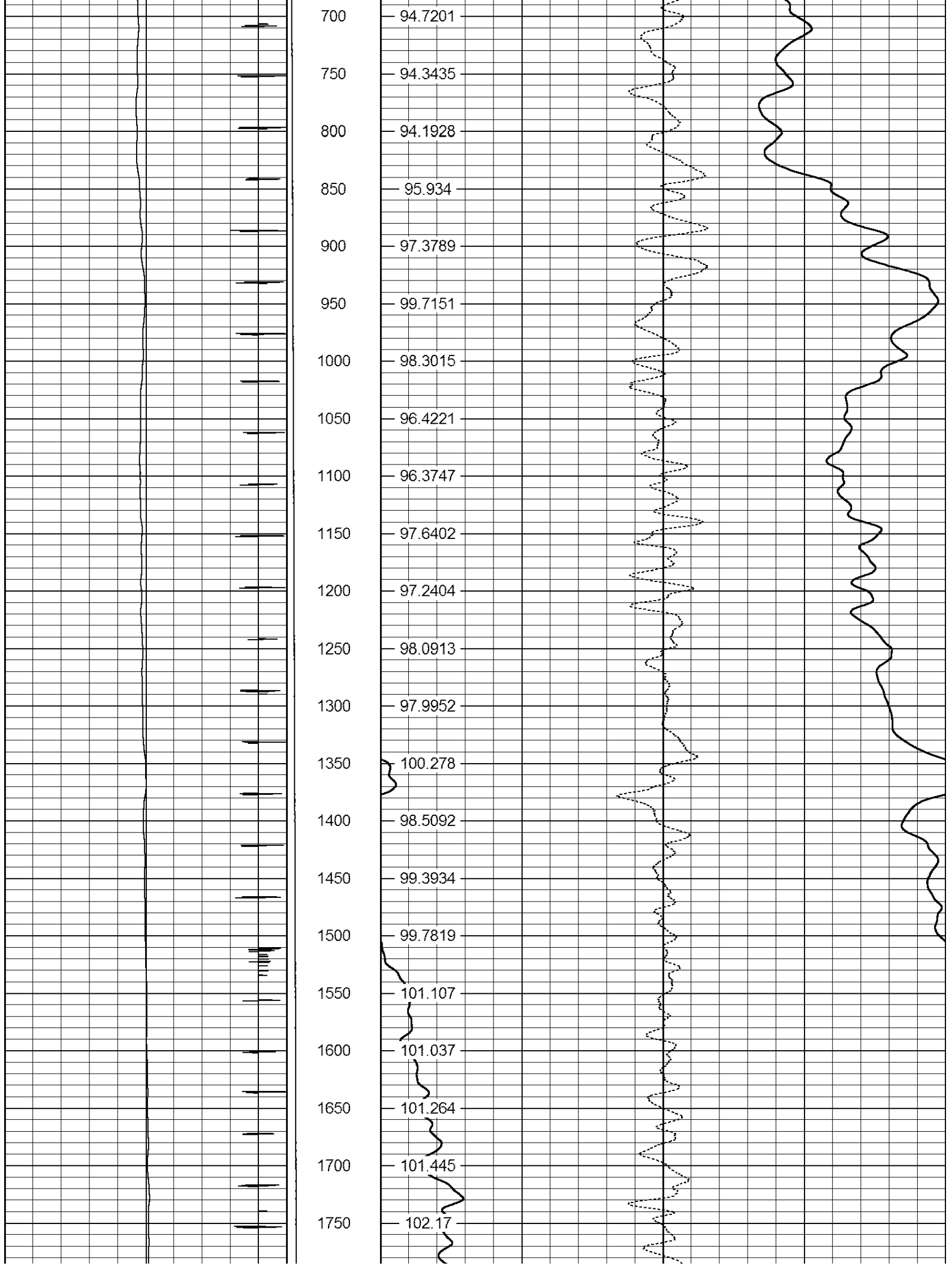


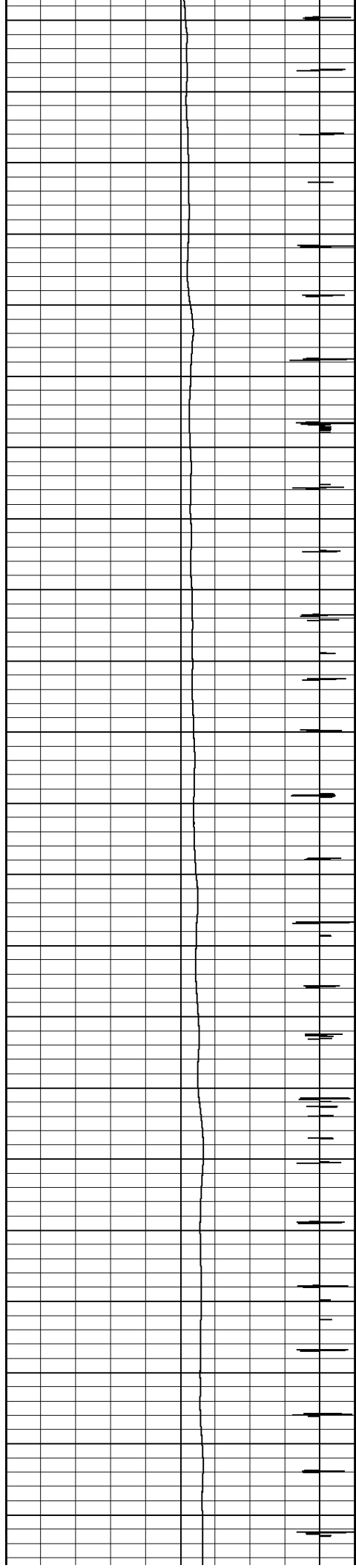
TEMP SURVEY

Database File: 176945.db
Dataset Pathname: pass2
Presentation Format: temp_ws
Dataset Creation: Mon Jul 18 02:21:03 2011 by Log Weatherford Casedho
Charted by: Depth in Feet scaled 1:1200

-9	CCL	1	LTEN	0	Temperature (degF)		20
0	TEMP (degF)	200	0	(lb)3000	-1	Differential Temp (degF)	1
					TEMP		
					(degF)		

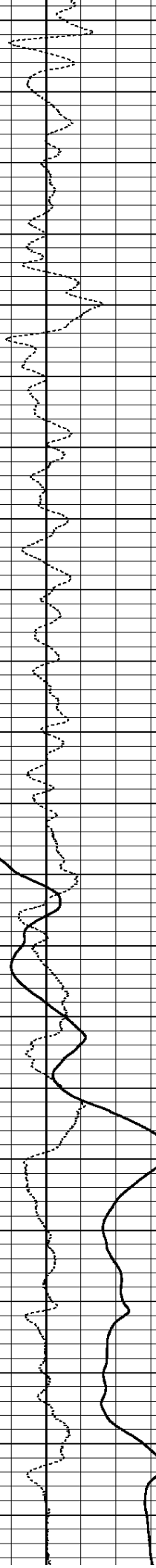


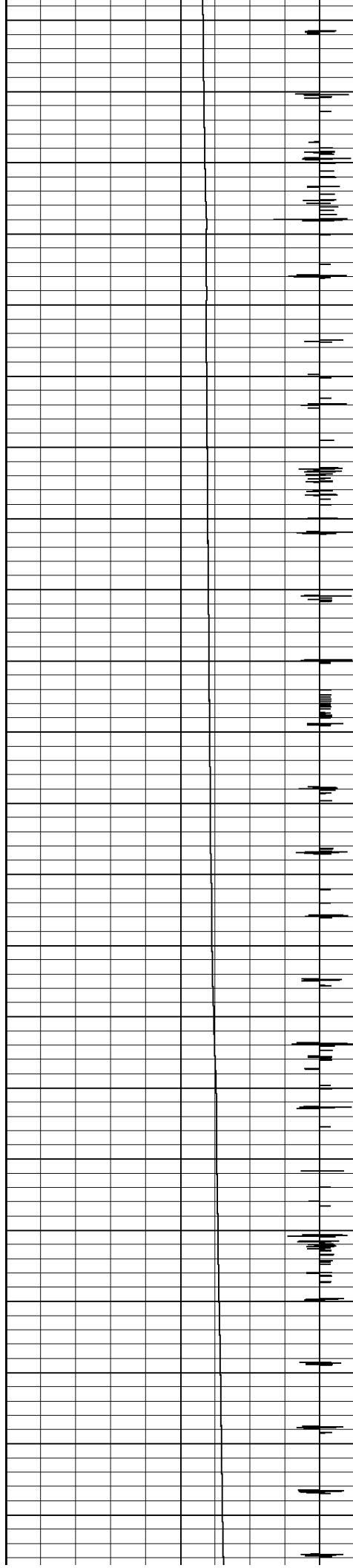




1800
1850
1900
1950
2000
2050
2100
2150
2200
2250
2300
2350
2400
2450
2500
2550
2600
2650
2700
2750
2800
2850

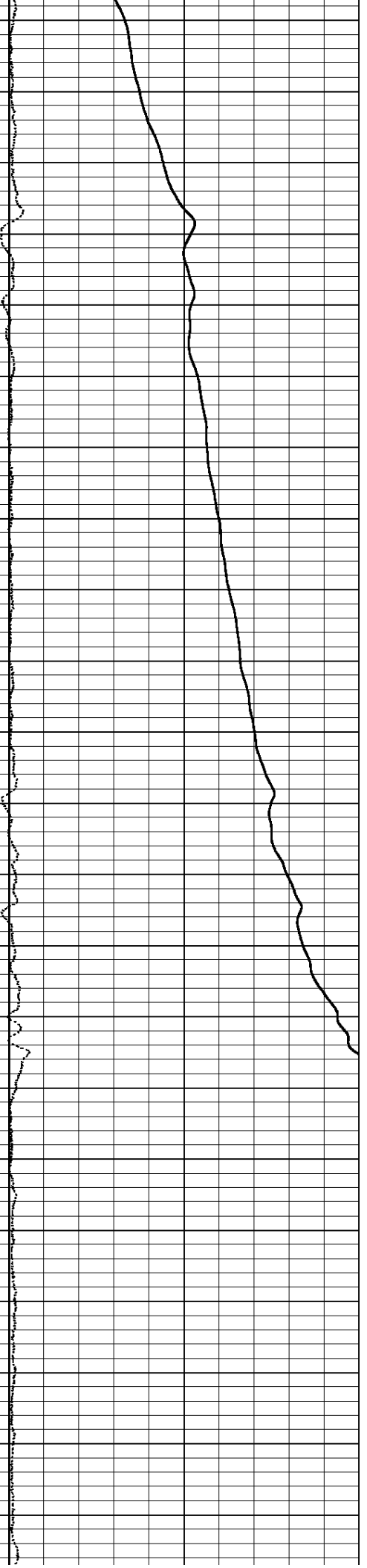
103.183
103.7
104.884
104.921
105.993
106.088
105.988
106.187
106.846
107.252
107.978
107.908
109.233
109.323
110.534
110.433
113.516
111.625
112.199
111.639
112.785
112.878

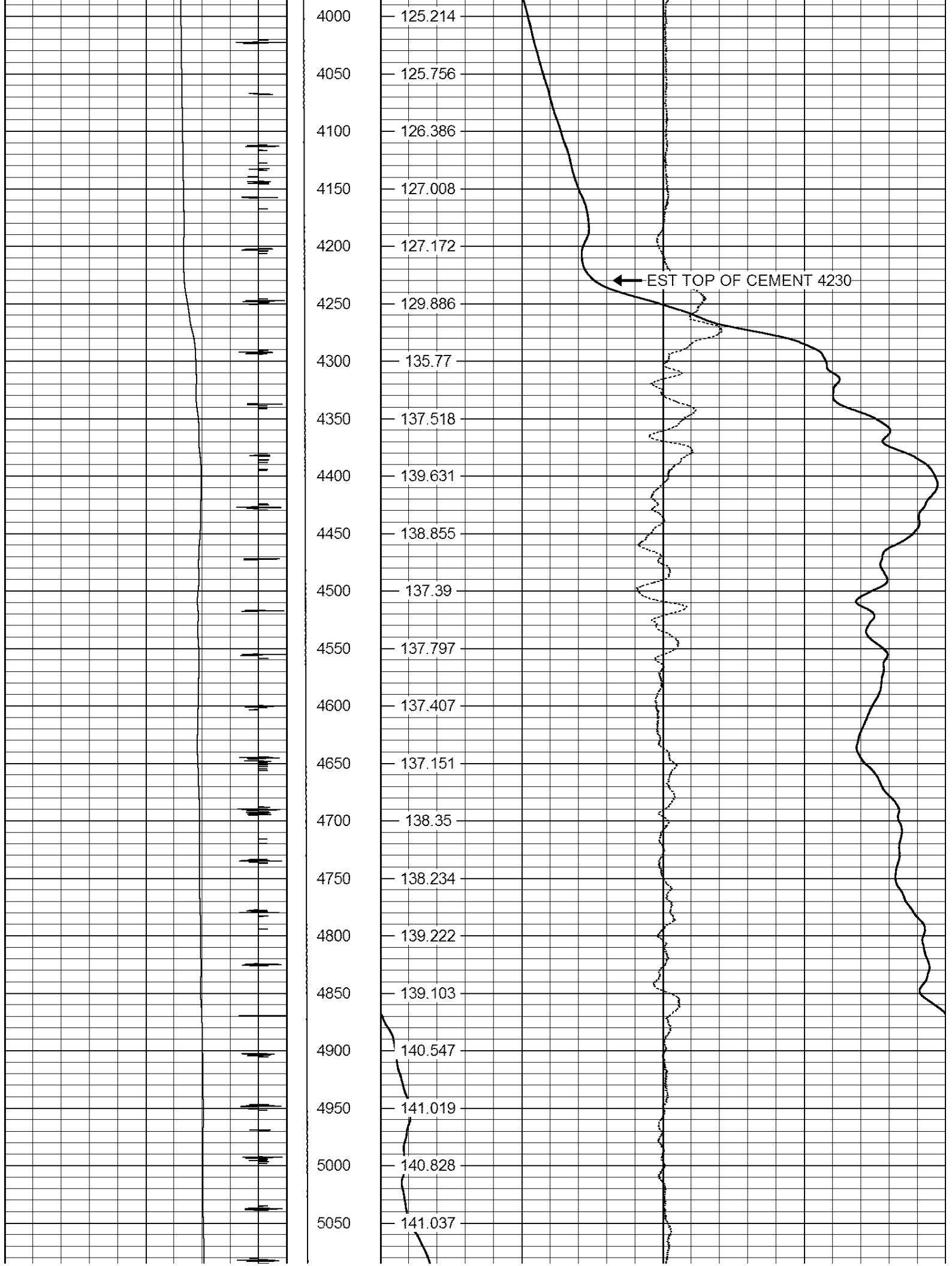


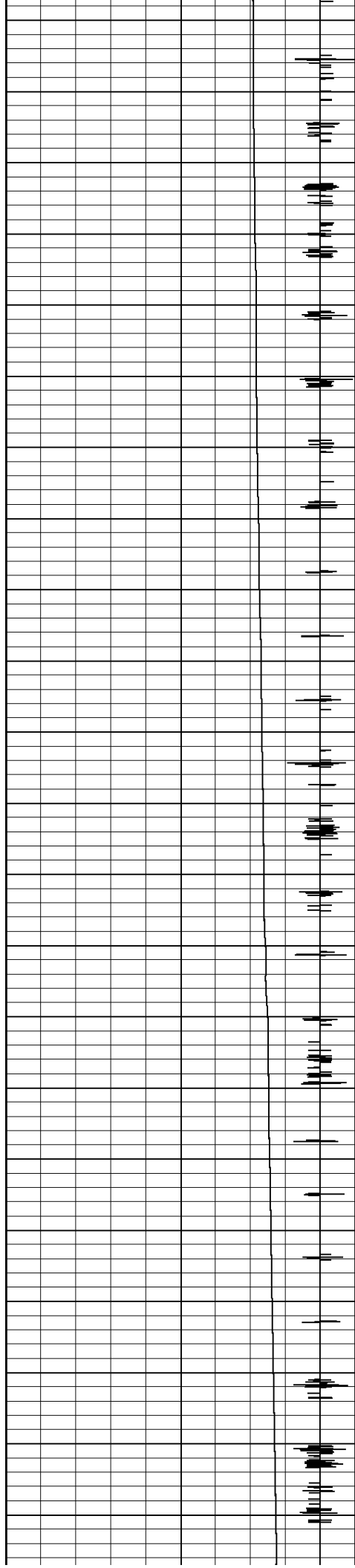


2900
2950
3000
3050
3100
3150
3200
3250
3300
3350
3400
3450
3500
3550
3600
3650
3700
3750
3800
3850
3900
3950

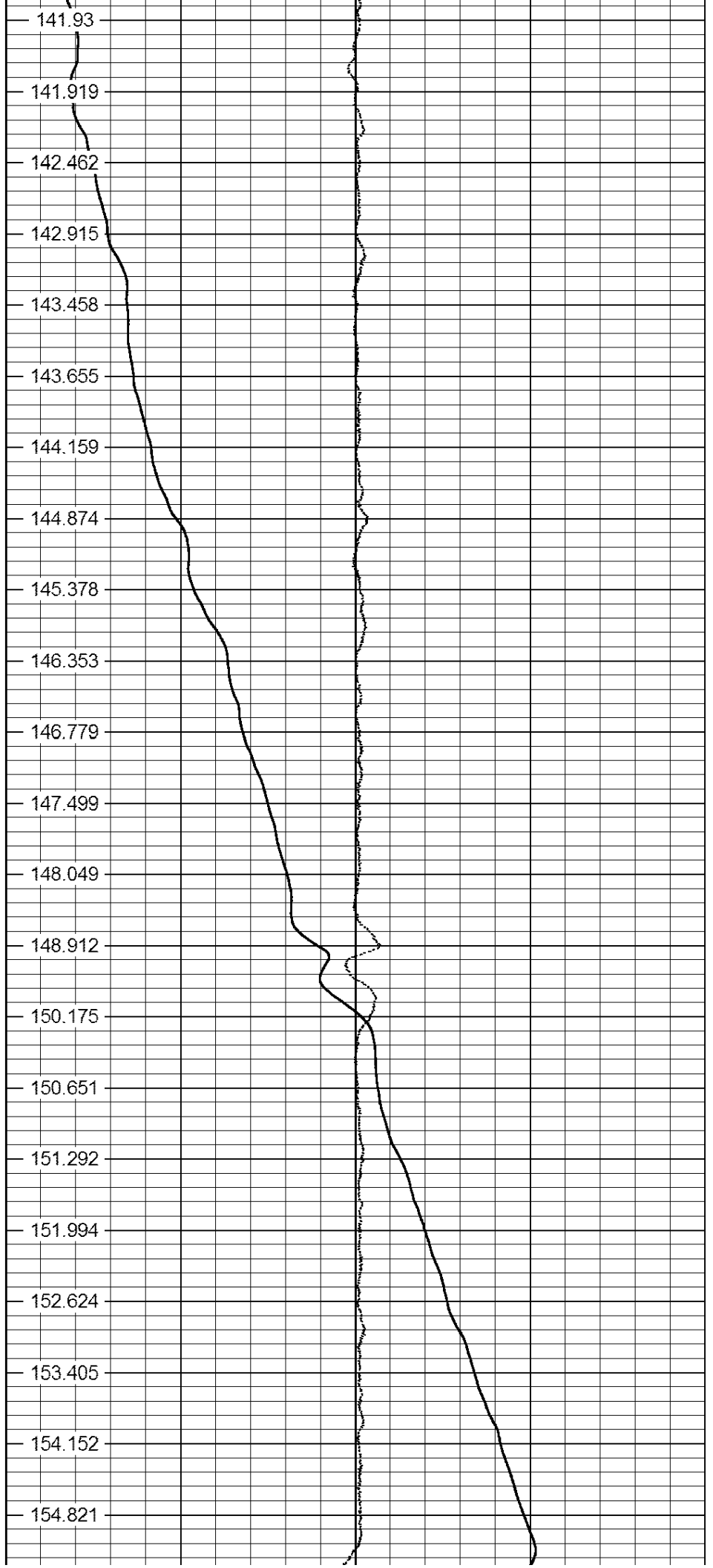
113.305
113.74
114.416
115.198
115.207
115.391
115.666
116
116.293
116.612
117.022
117.491
117.944
118.401
119.393
120.802
121.231
121.813
122.479
123.258
123.873
124.429

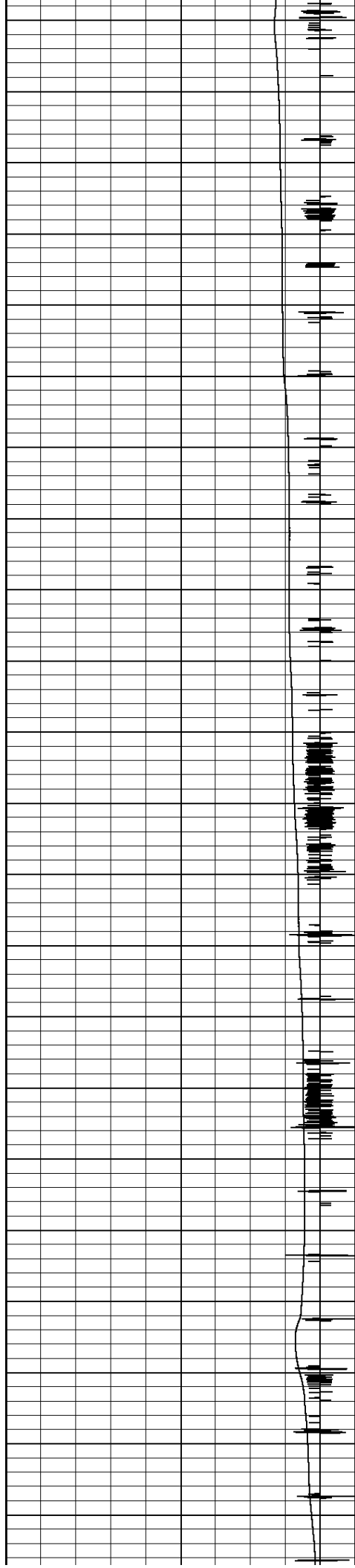




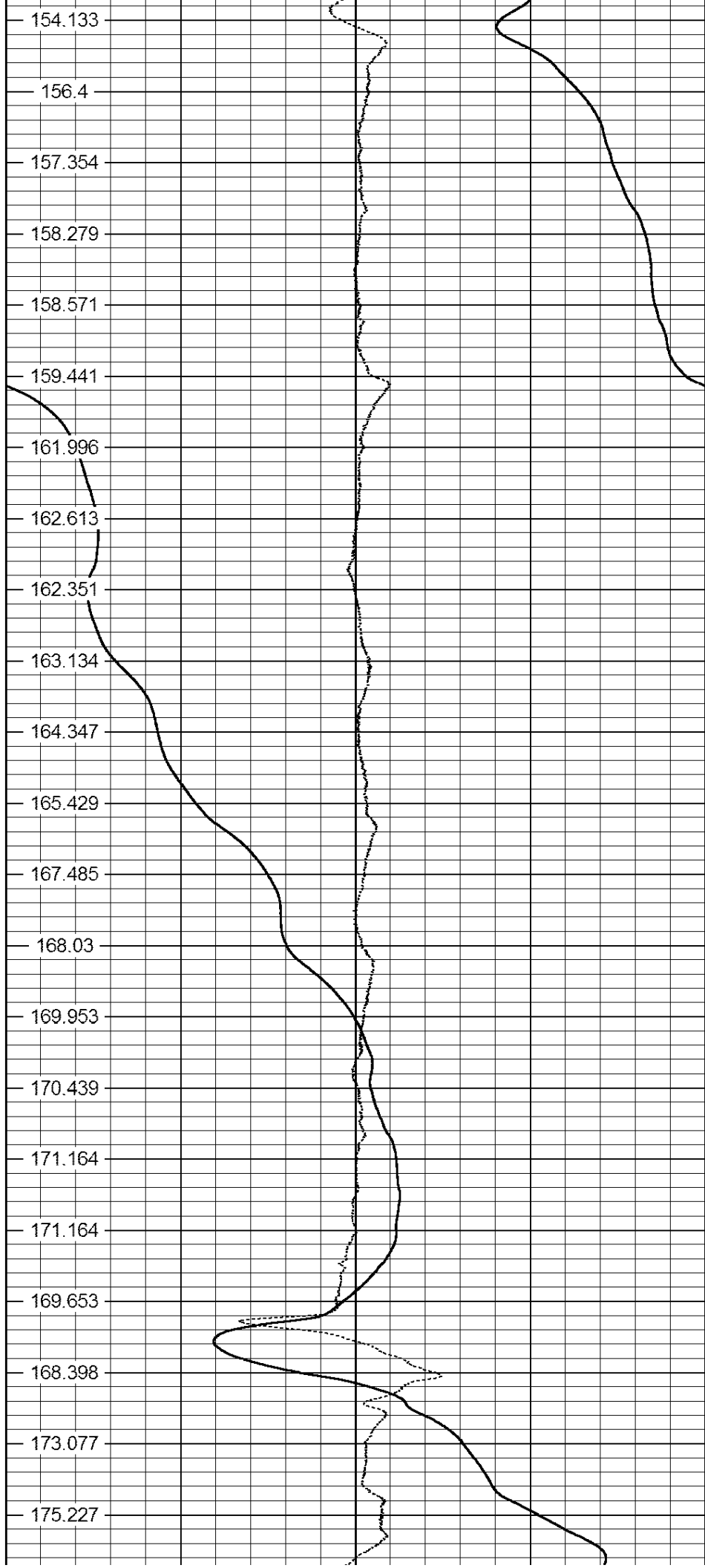


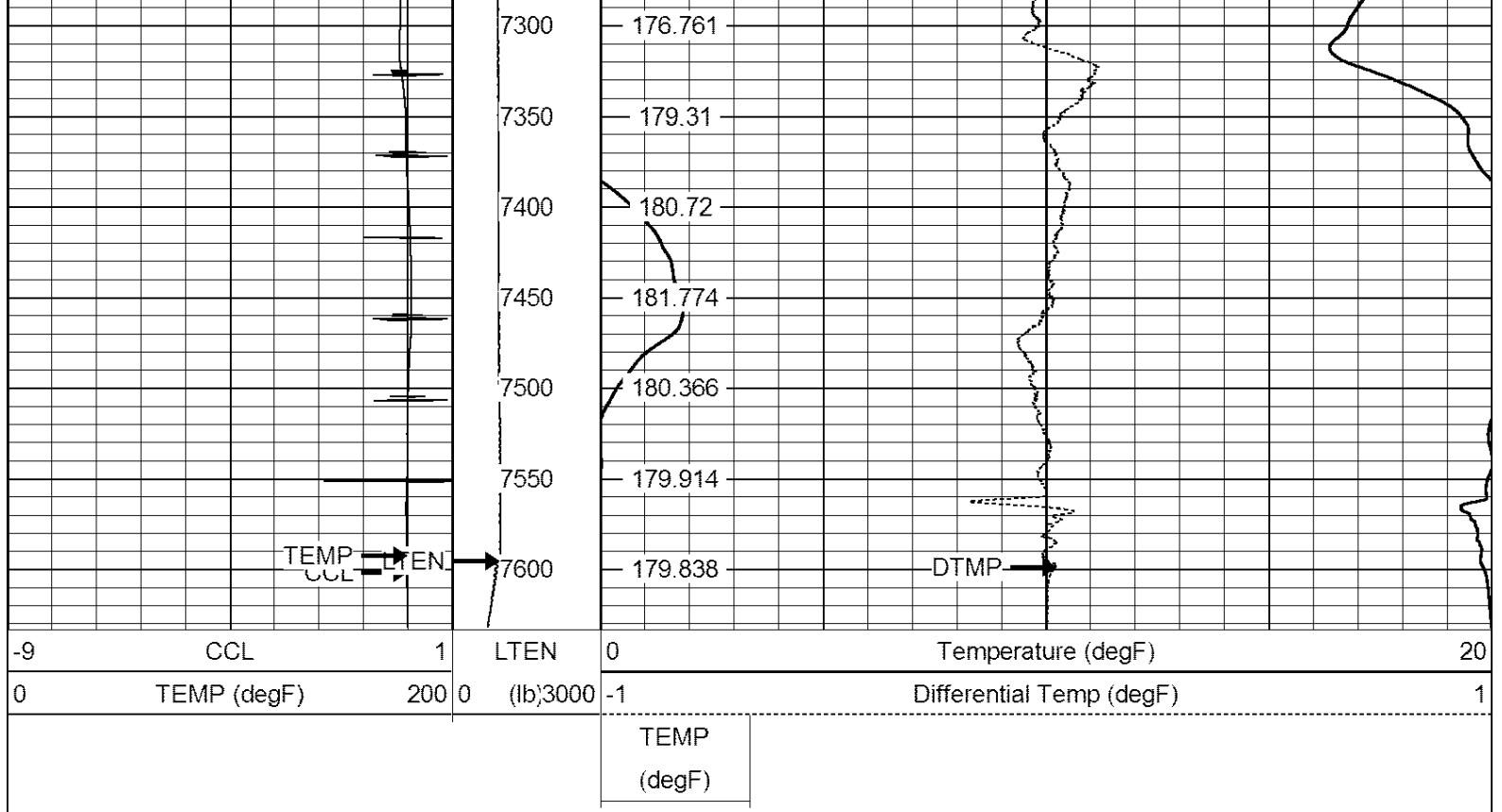
5100 141.93
5150 141.919
5200 142.462
5250 142.915
5300 143.458
5350 143.655
5400 144.159
5450 144.874
5500 145.378
5550 146.353
5600 146.779
5650 147.499
5700 148.049
5750 148.912
5800 150.175
5850 150.651
5900 151.292
5950 151.994
6000 152.624
6050 153.405
6100 154.152
6150 154.821






6200 — 154.133
6250 — 156.4
6300 — 157.354
6350 — 158.279
6400 — 158.571
6450 — 159.441
6500 — 161.996
6550 — 162.613
6600 — 162.351
6650 — 163.134
6700 — 164.347
6750 — 165.429
6800 — 167.485
6850 — 168.03
6900 — 169.953
6950 — 170.439
7000 — 171.164
7050 — 171.164
7100 — 169.653
7150 — 168.398
7200 — 173.077
7250 — 175.227





	Company	BILL BARRETT CORPORATION
	Well	KAUFMAN 22B-25-692
	Field	MAMM CREEK
	County	GARFIELD
	State	COLORADO