PHOENIX SURVEYS, INC.

HIGH RESOLUTION INDUCTION
COMPENSATED DENSITY
COMPENSATED NEUTRON

Company
Well
Field
County
State/Prv

Company	EnCana Oil & Gas (USA) Inc
Well	Rodman Bruntz 22-26
Field	Wattenberg
County	Weld
State/Province	Colorado

Location
SHL: 1638' FNL & 985' FWL SW NW
BHL: 2130' FNL & 1980' FWL SE NW
Sec. 26, Twp. 2N, Rge. 66W

Other Services
None

Permanent Datum	GL	Elevation	5075
Log Measured From	KB		
Drilling Measured From	KB		

Elevation
K.B. 5087
D.F. 5086
G.L. 5075

Date	September 5, 2011		
Run Number	1		
Depth Driller	8312		
Depth Logger	8308		
Bottom Logged Interval	8308		
Top Log Interval	Casing		
Casing Driller	1132		
Casing Logger	1132		
Bit Size	7-7/8"		
Type Fluid in Hole	Chem Gel		
Density / Viscosity	9.6 / 62		
pH / Fluid Loss	7.0 / 9.6		
Source of Sample	Flowline		
Rm @ Meas. Temp	3.43 @ 74 F		
Rmf @ Meas. Temp	2.74 @ 74 F		
Rmc @ Meas. Temp	4.11 @ 74 F		
Source of Rmf / Rmc	Measure / Calc		
Rm @ BHT	1.05 @ 229 F		
Time Circulation Stopped	0700		
Time Logger on Bottom	1415		
Maximum Recorded Temperature	229 F		
Equipment Number	50		
Location	Brighton, CO		
Recorded By	Randy Conley		
Witnessed By	Carl Rayas		

<<< Fold Here >>>

All interpretations are opinions based on inferences from electrical or other measurements and we cannot and do not guarantee the accuracy or correctness of any interpretation, and we shall not, except in the case of gross or willful negligence on our part, be liable or responsible for any loss, costs, damages, or expenses incurred or sustained by anyone resulting from any interpretation made by any of our officers, agents or employees. These interpretations are also subject to our general terms and conditions set out in our current Price Schedule.

Comments

Annular volume calculated for 4-1/2" casing
Ensign Drilling Rig 17
Thank you for using Phoenix Surveys!!
API #: 05-123-32168-00

Database File: 11966.db
Dataset Pathname: final
Presentation Format: encana1
Dataset Creation: Mon Sep 05 14:57:34 2011
Charted by: Depth in Feet scaled 1:240

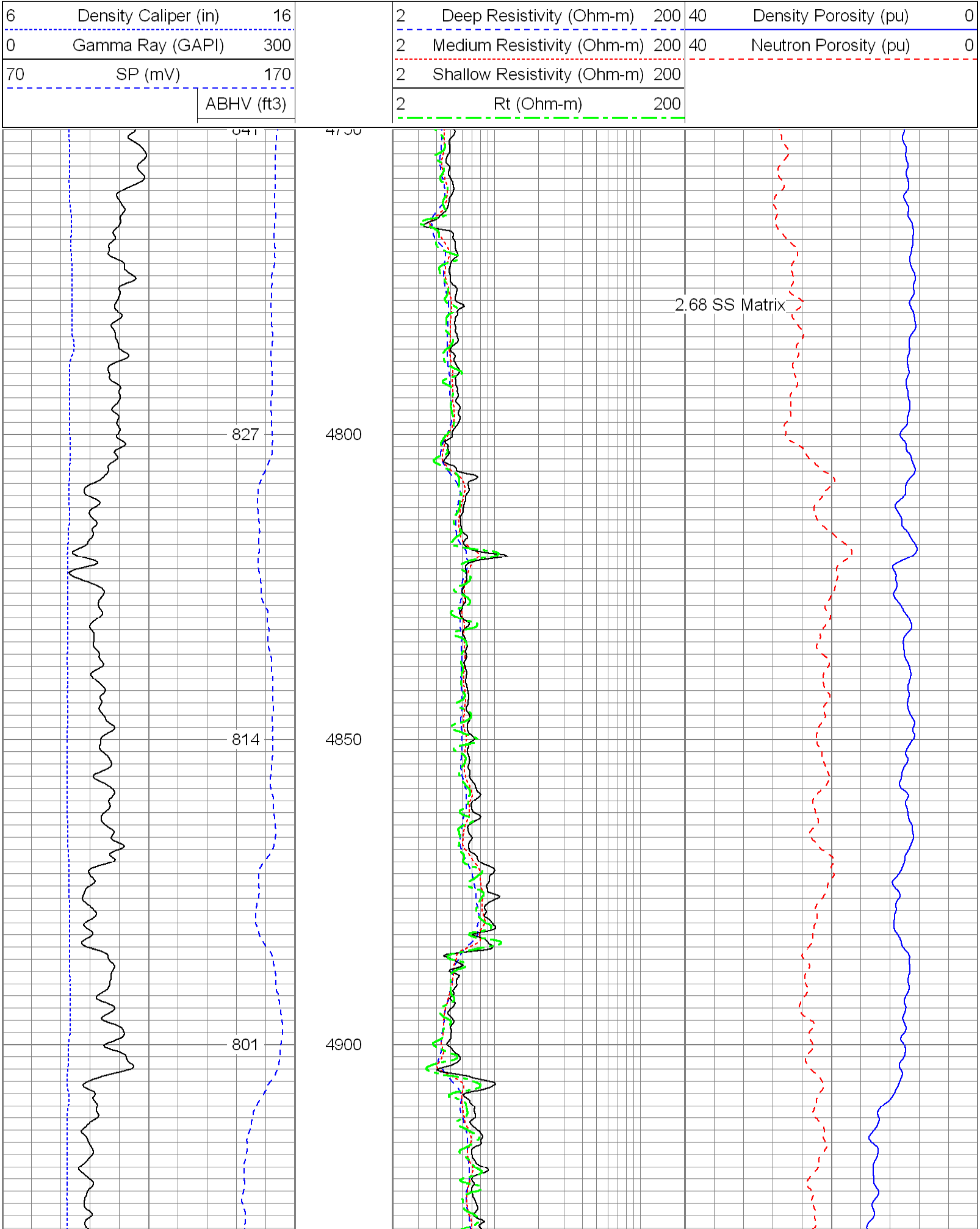

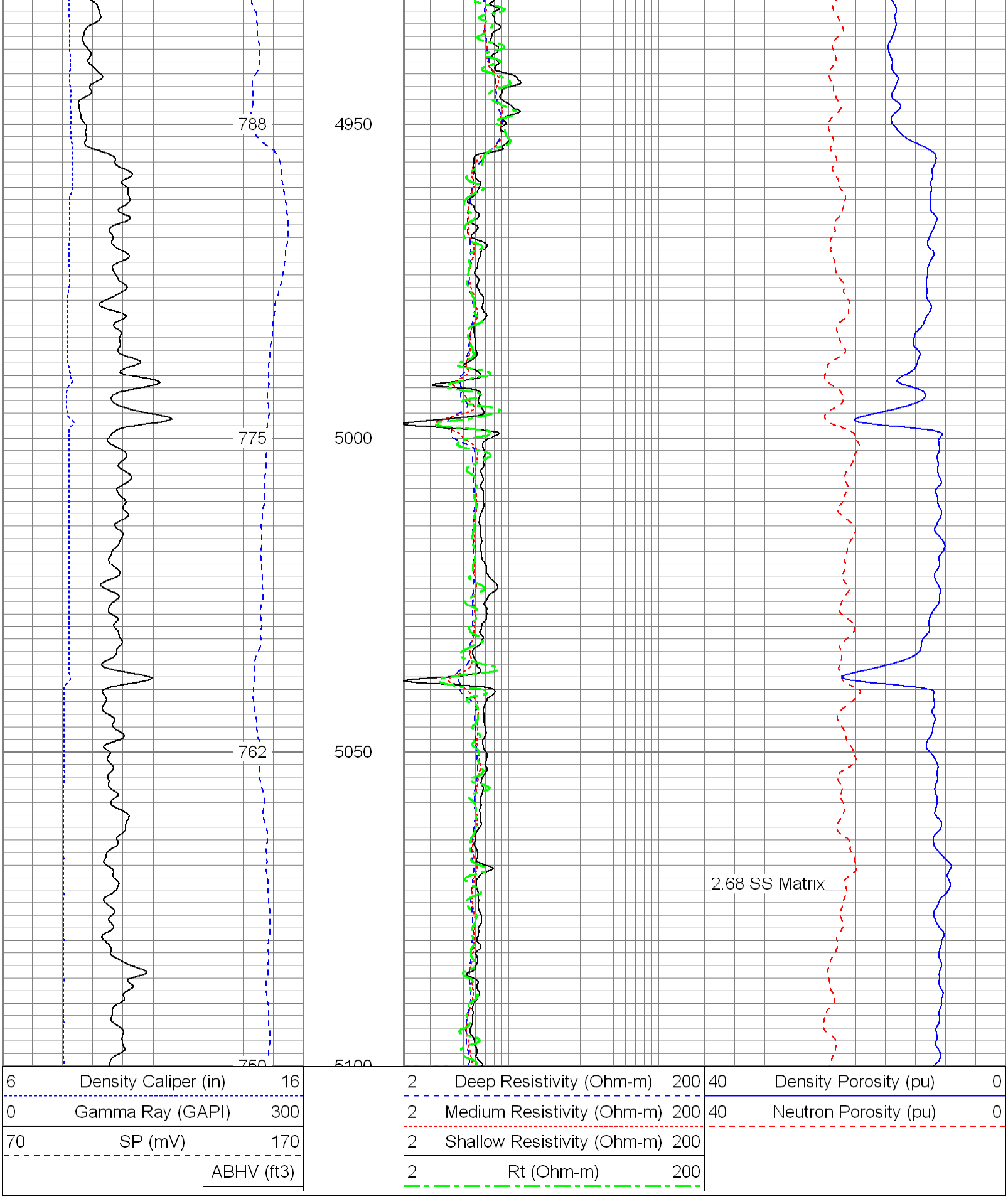

Database File: 11966.db
Dataset Pathname: final
Presentation Format: encana
Dataset Creation: Mon Sep 05 14:57:34 2011
Charted by: Depth in Feet scaled 1:240

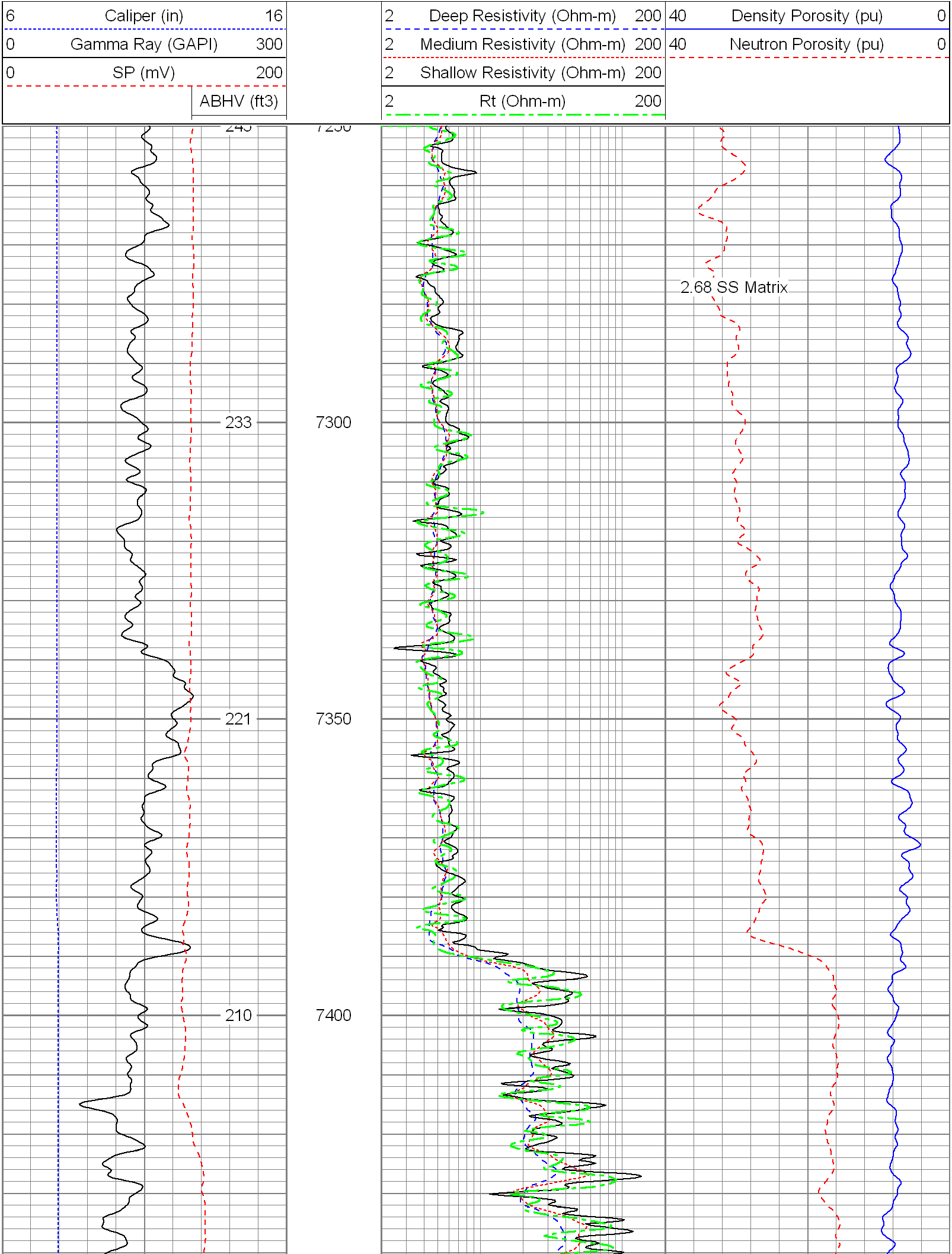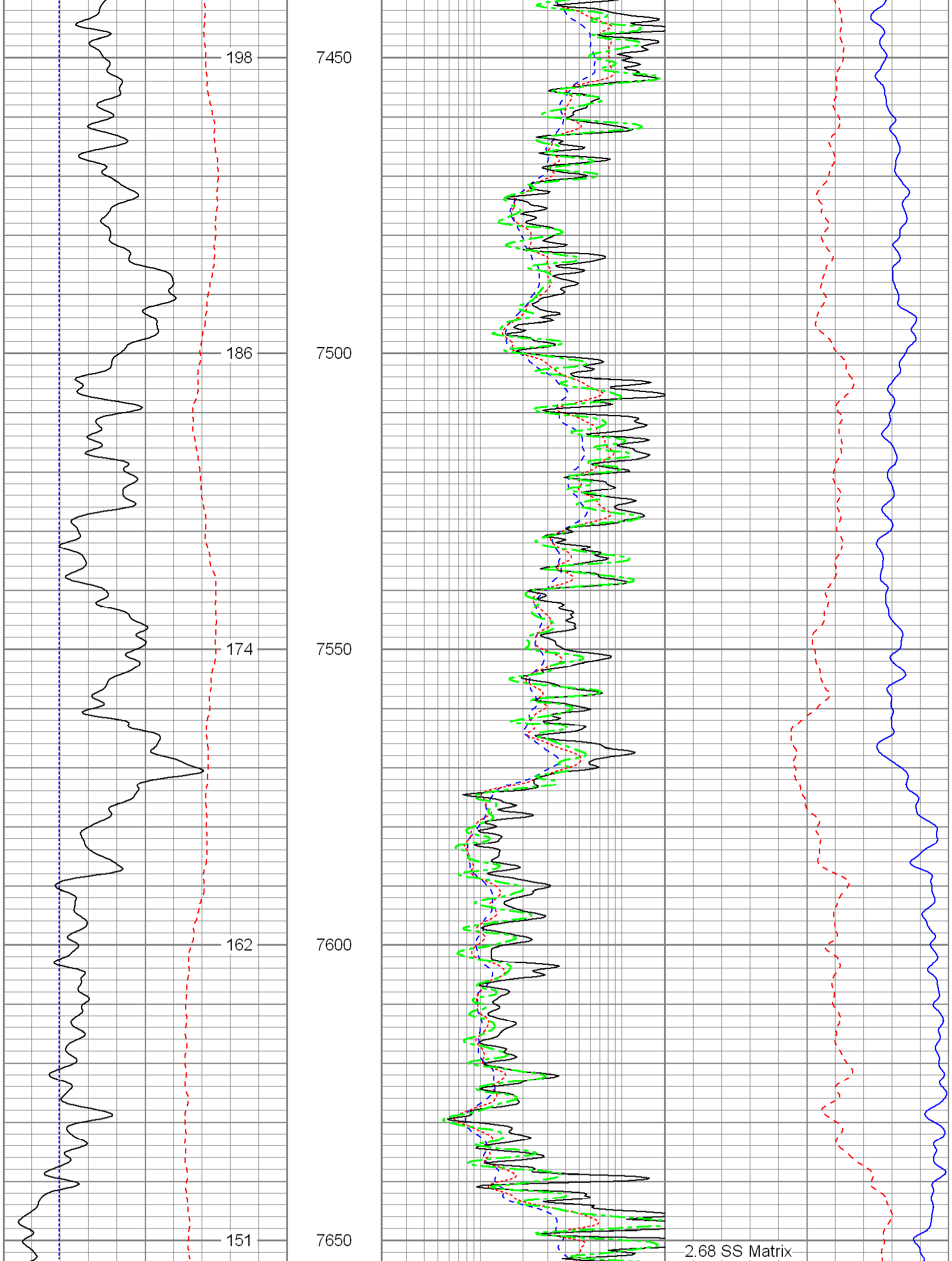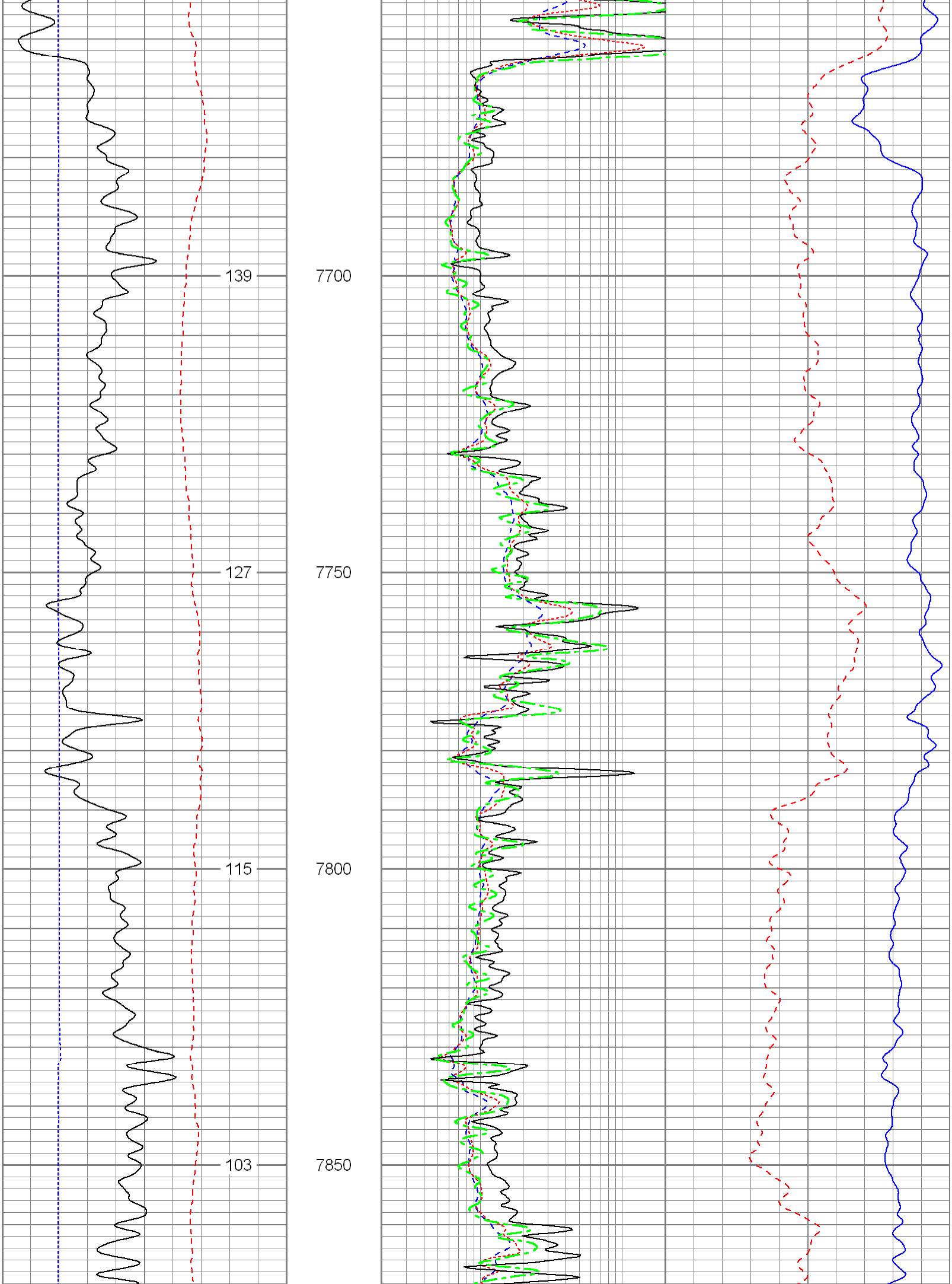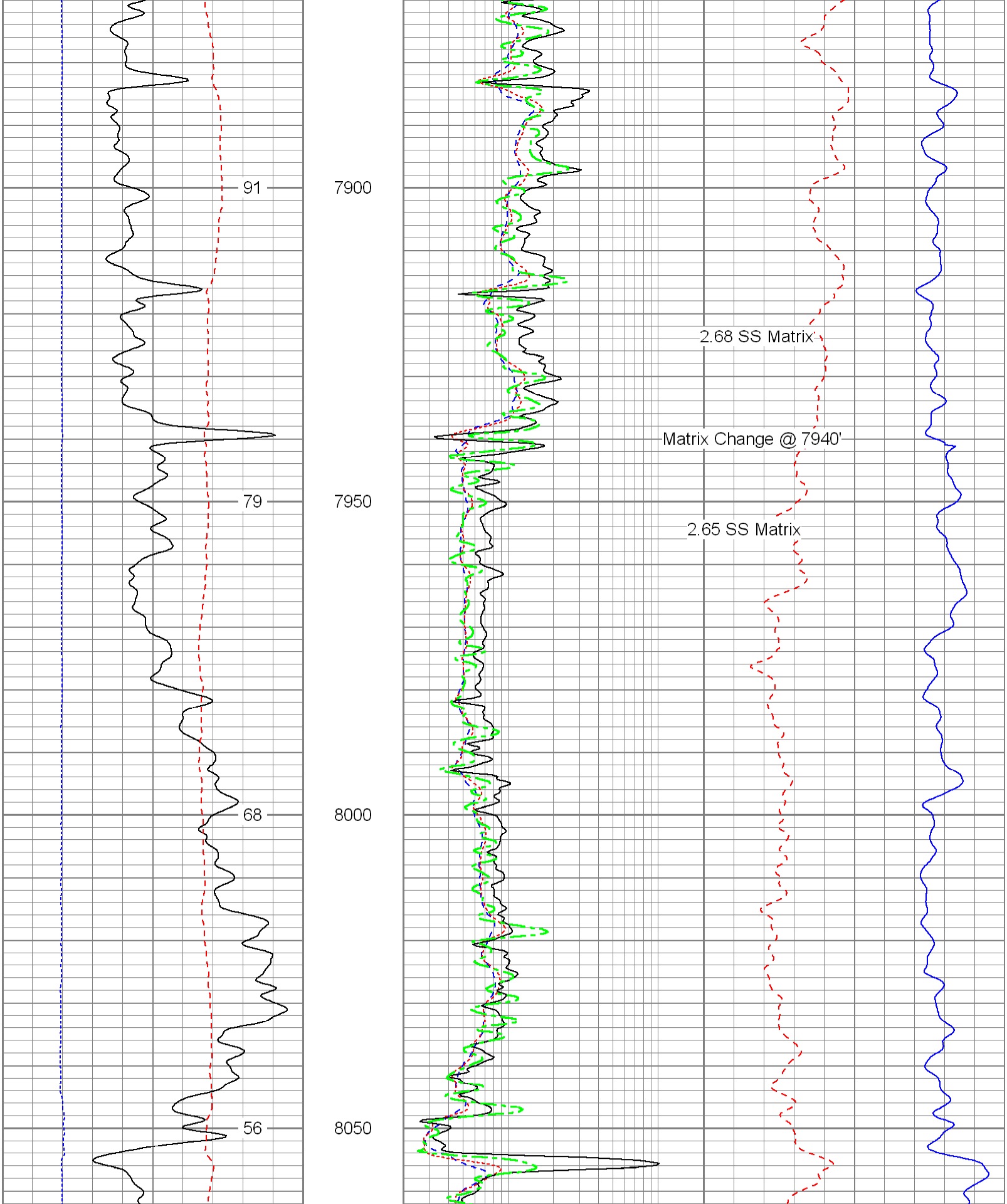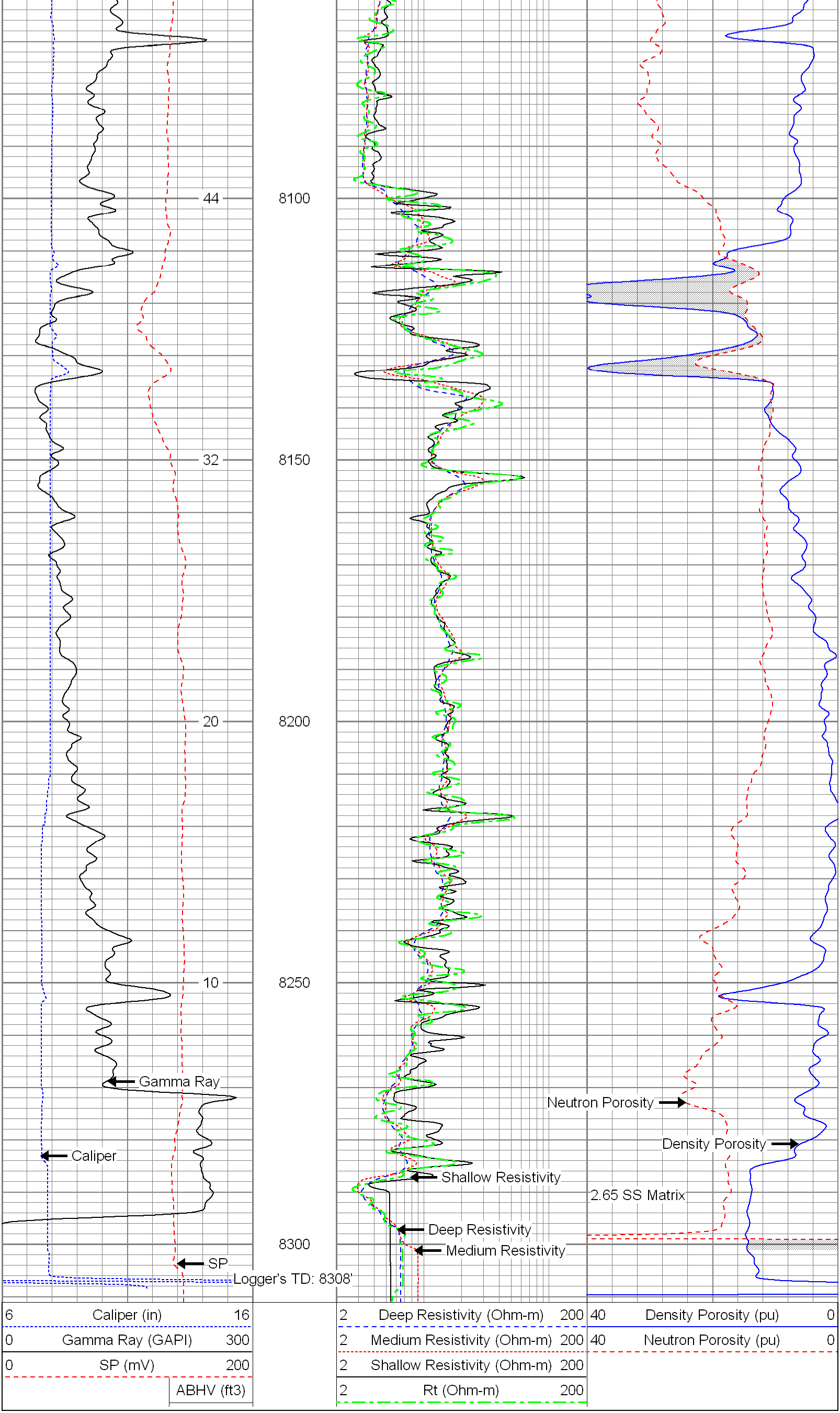
6 Caliper (in) 16
0 Gamma Ray (GAPI) 300
0 SP (mV) 200
ABHV (ft3)
2 Deep Resistivity (Ohm-m) 200
2 Medium Resistivity (Ohm-m) 200
2 Shallow Resistivity (Ohm-m) 200
2 Rt (Ohm-m) 200
40 Density Porosity (pu) 0
40 Neutron Porosity (pu) 0
233
7300
221
7350
210
7400
2.68 SS Matrix