



CEMENT BOND LOG

Mesa Wireline

Company	ENCANA OIL & GAS (USA) INC		
Well	RODMAN BRUNTZ 0-2-26		
Field	WATTENBERG		
County	WELD		
State	COLORADO		
Company ENCANA OIL & GAS (USA) INC		Well RODMAN BRUNTZ 0-2-26	
Field WATTENBERG		County WELD State COLORADO	
Location:	API #: 05-123-32175-0000		Other Services
SHL: 1607' FNL & 945' FWL BHL: 1250' FNL & 50' FWL SEC. 26 TWP. 2N RGE. 66W		NONE	
Permanent Datum	GROUND LEVEL		Elevation 5074'
Log Measured From	KELLY BUSHING = 12'		K.B. 5086' D.F. 5085' G.L. 5074'
Drilling Measured From	KELLY BUSHING		

Date	8 SEPTEMBER 2011			
Run Number	ONE			
Depth Driller	8251'			
Depth Logger	8228'			
Bottom Logged Interval	8228'			
Top Log Interval	3200'			
Open Hole Size	7.875"			
Type Fluid	WATER			
Density / Viscosity	~8.3#			
Max. Recorded Temp.	271 DEG F			
Estimated Cement Top	3430'			
Time Well Ready	N/A			
Time Logger on Bottom	N/A			
Equipment Number	10901 PRD01			
Location	AULT, CO			
Recorded By	V.FULLER			
Witnessed By	C.REYES			
Borehole Record				
Run Number	Bit	From	To	Size
ONE	12.25"	0'	1129'	
TWO	7.875"	0'	8263'	
Tubing Record				
Casing Record	Size	Wgt/Ft	Top	Bottom
Surface String	8.625"	24#	0'	1113'
Prot. String				
Production String	4.5"	11.6#	0'	8251'
Liner				

<<< Fold Here >>>

All interpretations are opinions based on inferences from electrical or other measurements and we cannot and do not guarantee the accuracy or correctness of any interpretation, and we shall not, except in the case of gross or willful negligence on our part, be liable or responsible for any loss, costs, damages, or expenses incurred or sustained by anyone resulting from any interpretation made by any of our officers, agents or employees. These interpretations are also subject to our general terms and conditions set out in our current Price Schedule.

Comments

LOG NOT CORRELATED TO ANY OTHER LOG
SHORT JOINT 7256' - 7278'

WE APPRECIATE YOUR BUSINESS, MESA WIRELINE LLC, GRAND JUNCTION CO. (970) 257-0458



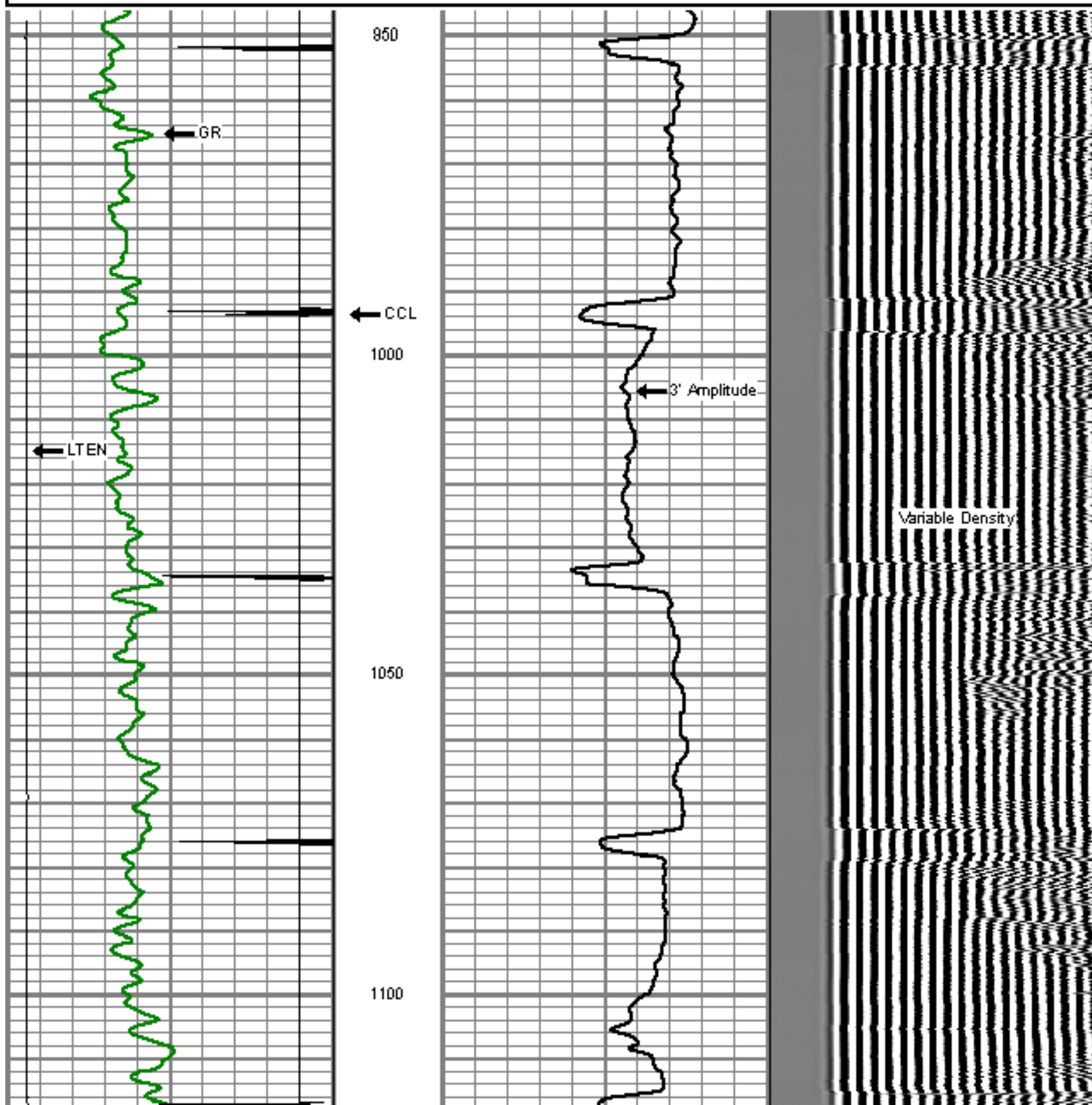
TOP PASS

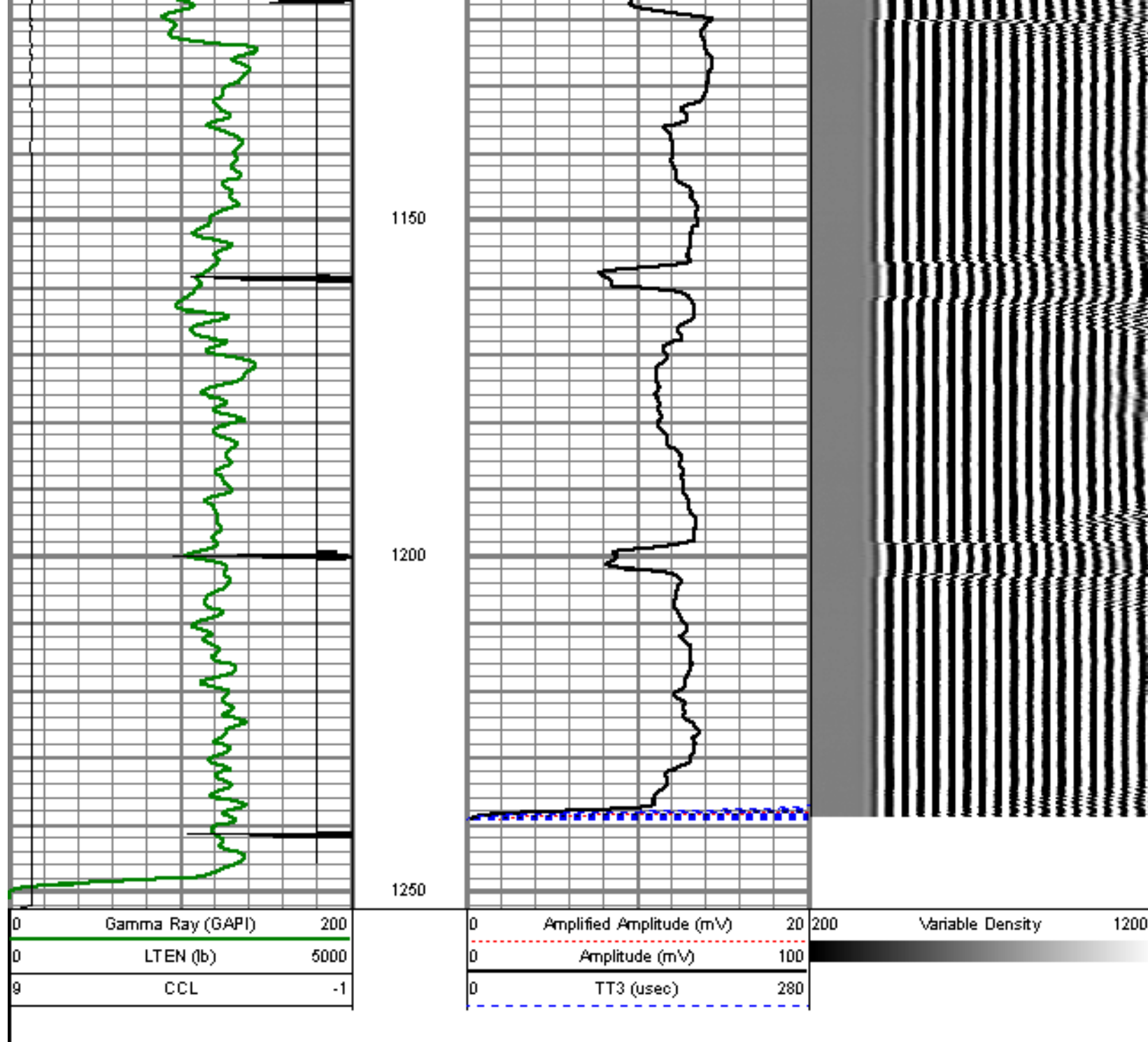
Database File: rodman bruntz 0-2-26.db
Dataset Pathname: pass7
Presentation Format: dcbl_prb
Dataset Creation: Thu Sep 08 09:04:32 2011 by Log SCH 110630
Charted by: Depth in Feet scaled 1:240

0	Gamma Ray (GAPI)	200
0	LTEN (lb)	5000
9	CCL	-1

0	Amplified Amplitude (mV)	20
0	Amplitude (mV)	100
0	TT3 (usec)	280

200 Variable Density 1200

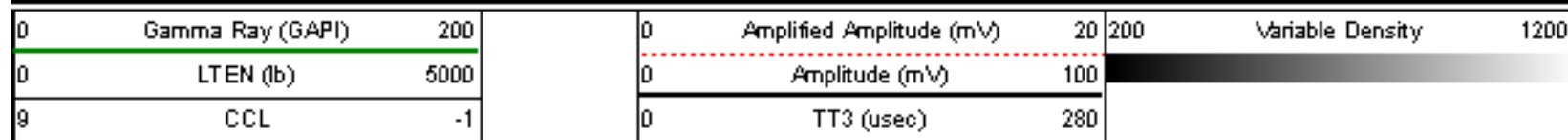


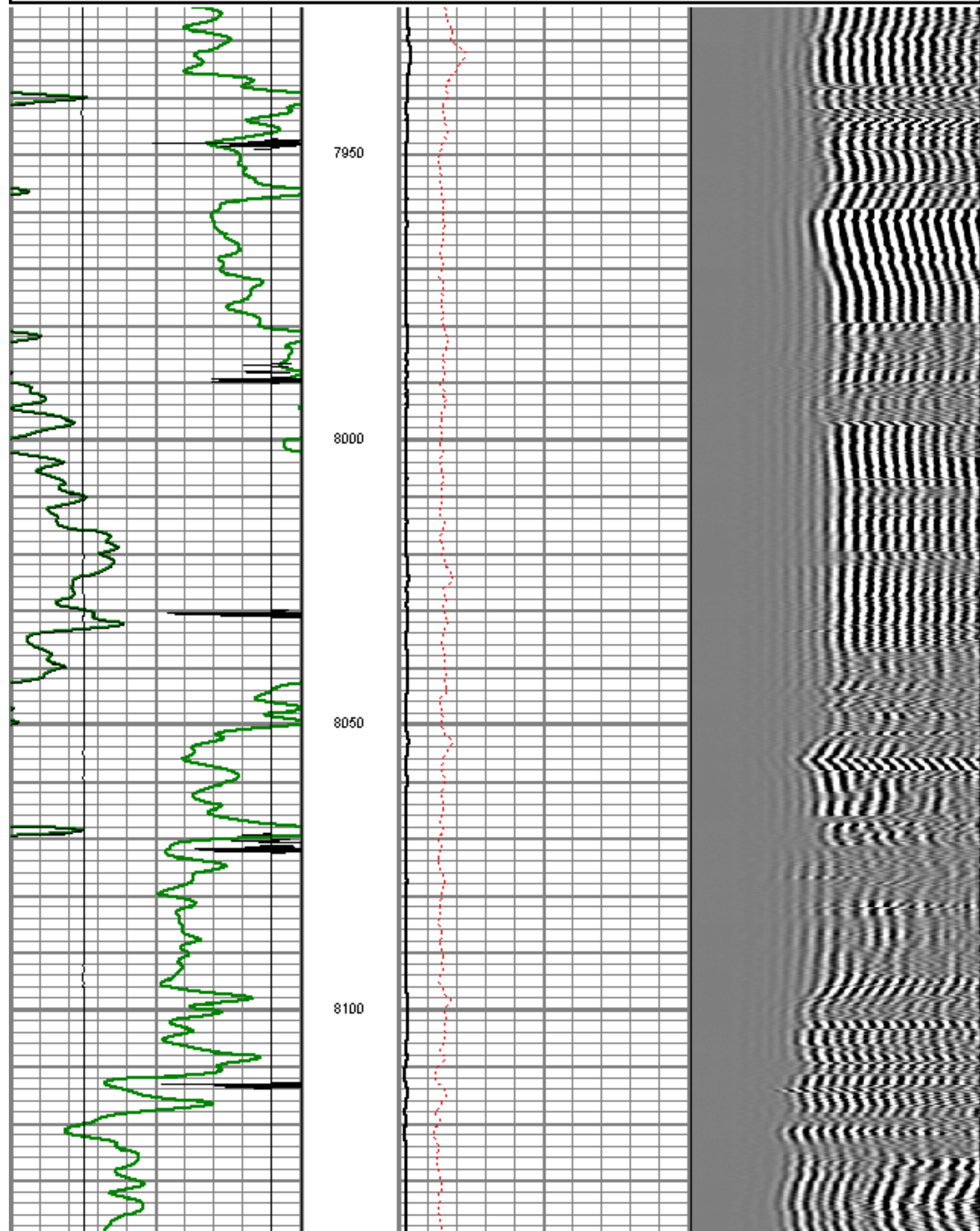


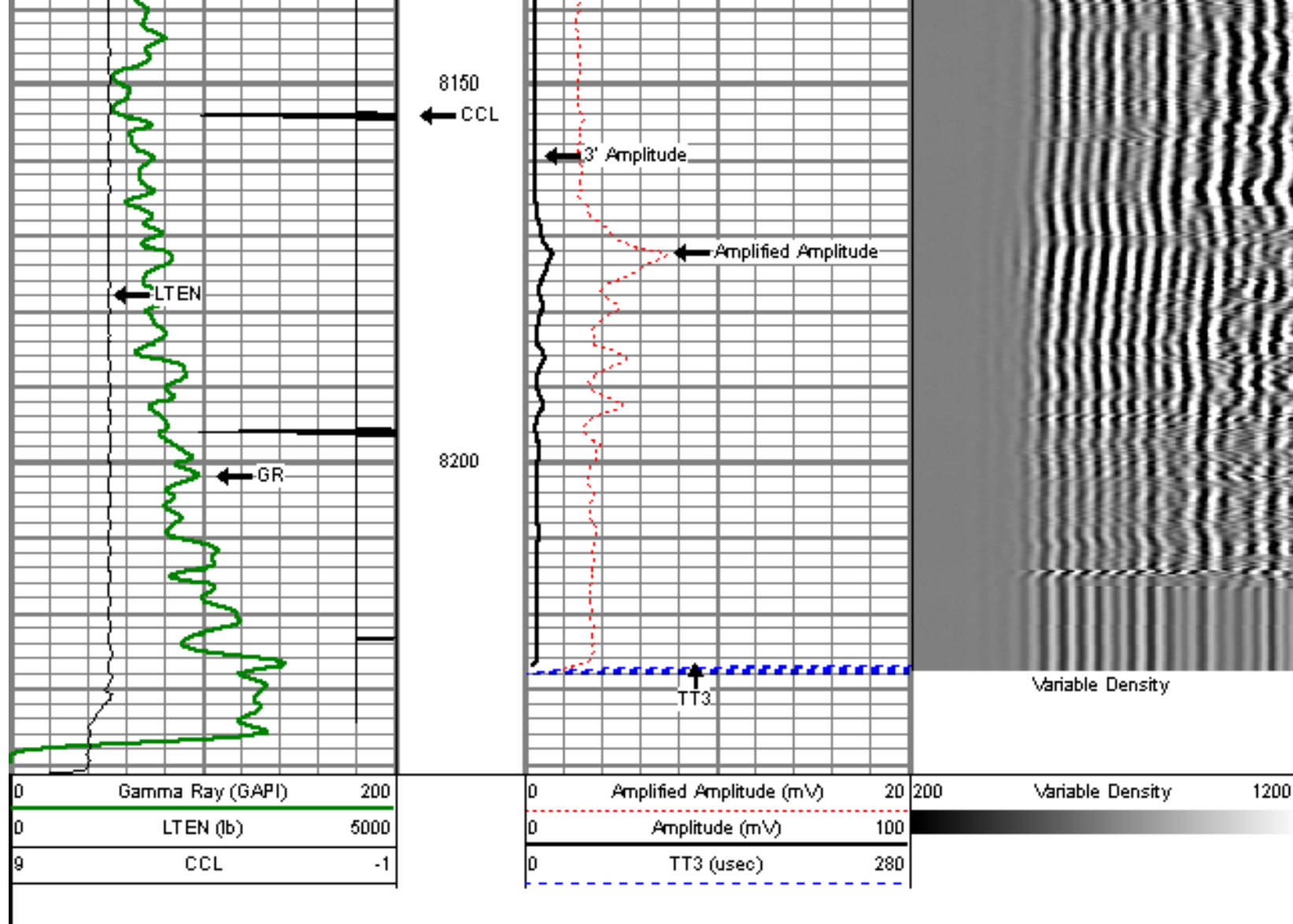
REPEAT PASS

5" = 100'

Database File: rodman bruntz 0-2-26.db
 Dataset Pathname: pass5
 Presentation Format: dcbl_prb
 Dataset Creation: Thu Sep 08 07:35:15 2011 by Log SCH 110630
 Charted by: Depth in Feet scaled 1:240



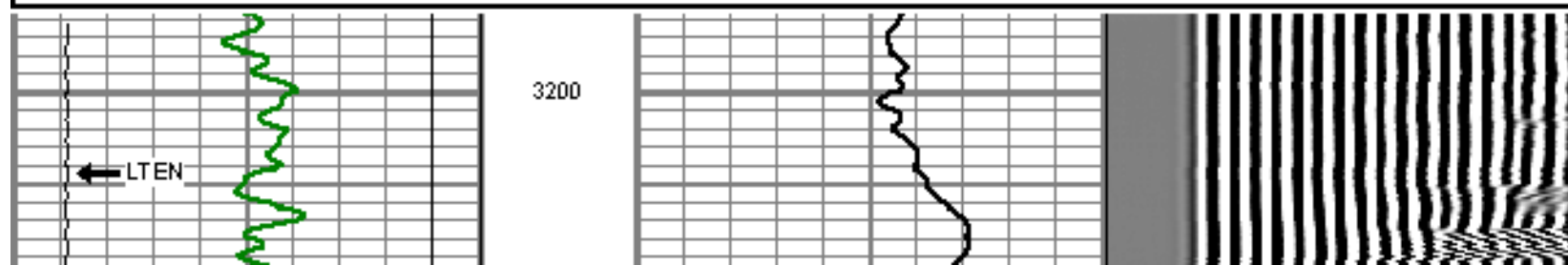
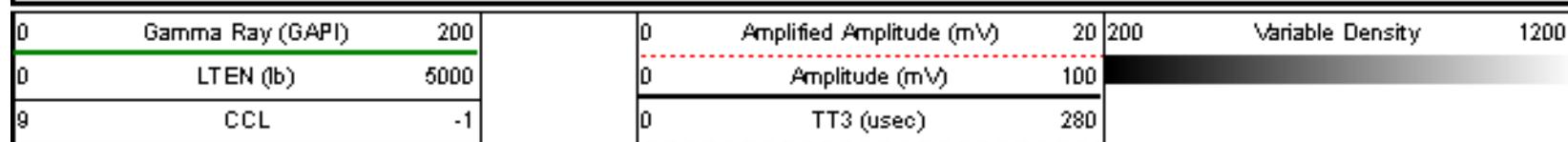


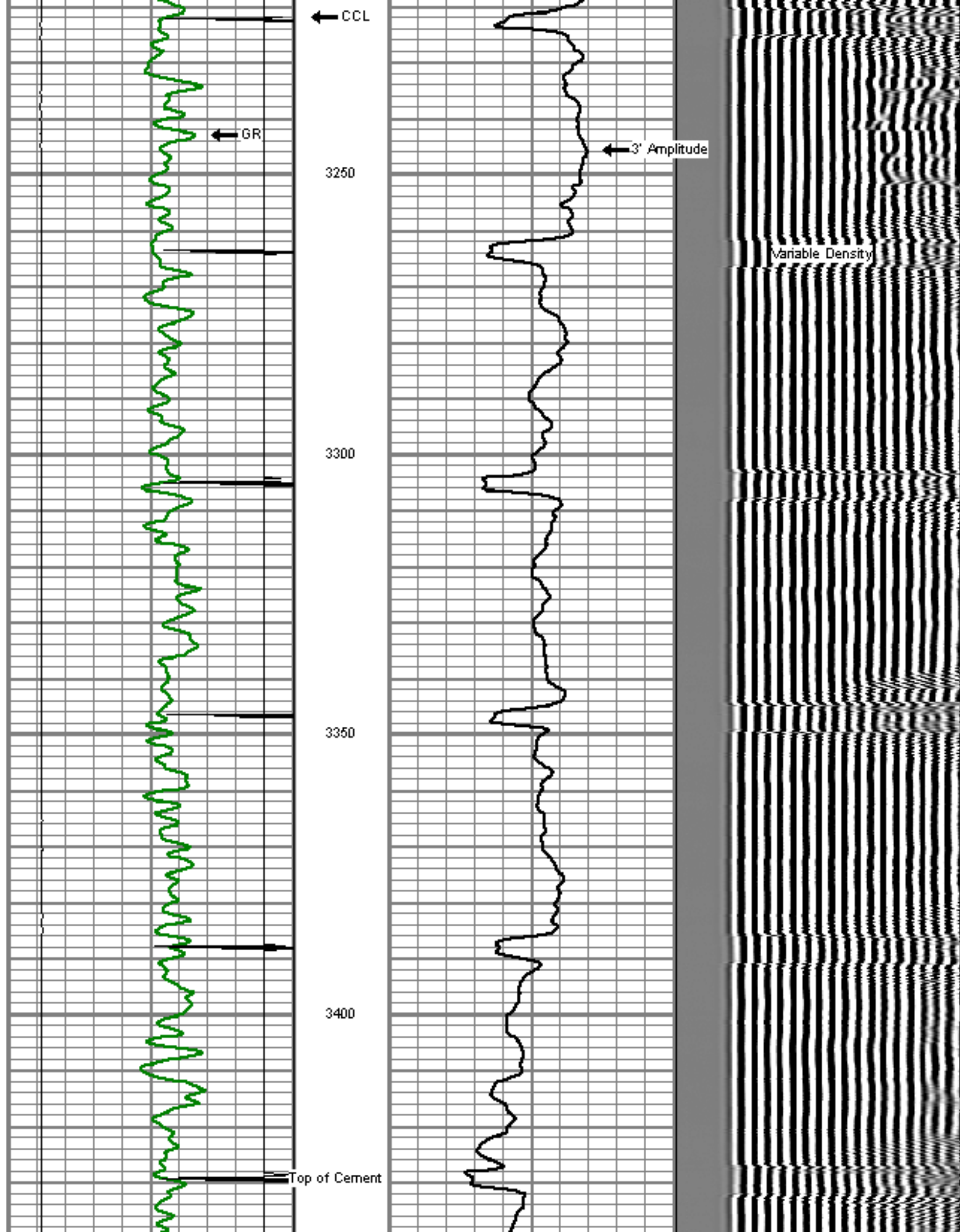


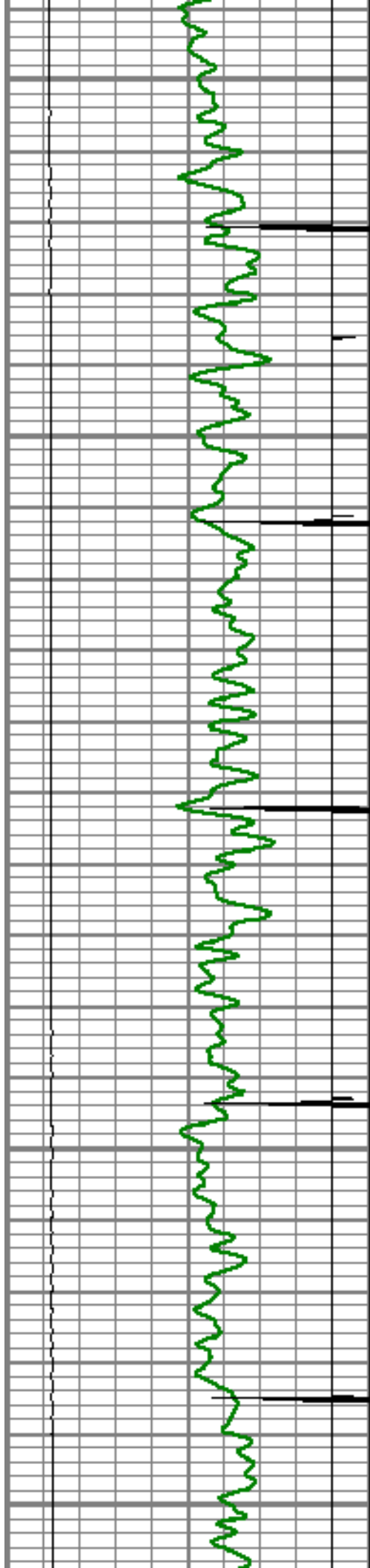
MAIN PASS

5" = 100'

Database File: rodman bruntz 0-2-26.db
 Dataset Pathname: pass6
 Presentation Format: dcbl_prb
 Dataset Creation: Thu Sep 08 07:44:40 2011 by Log SCH 110630
 Charted by: Depth in Feet scaled 1:240








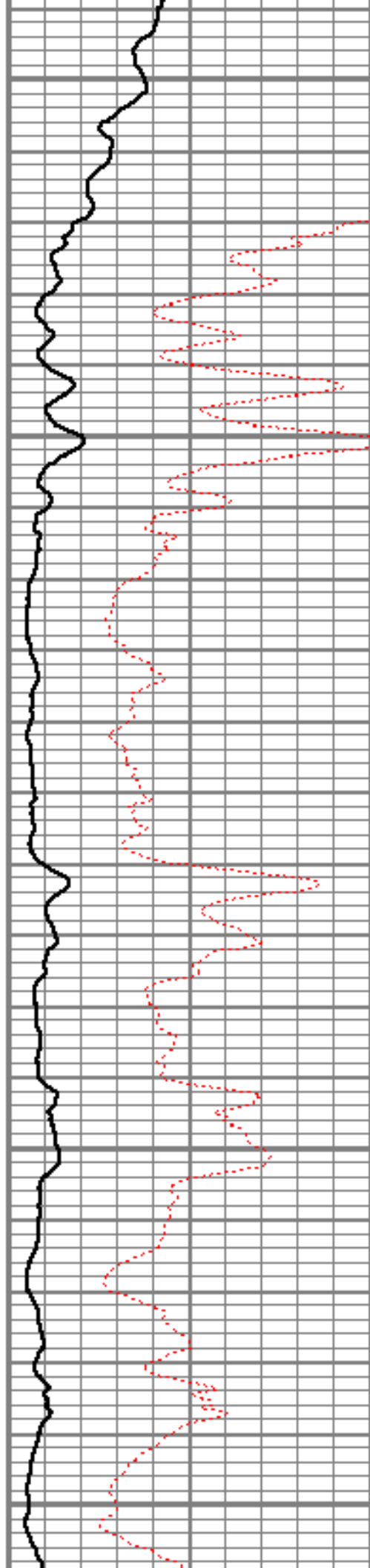
3450

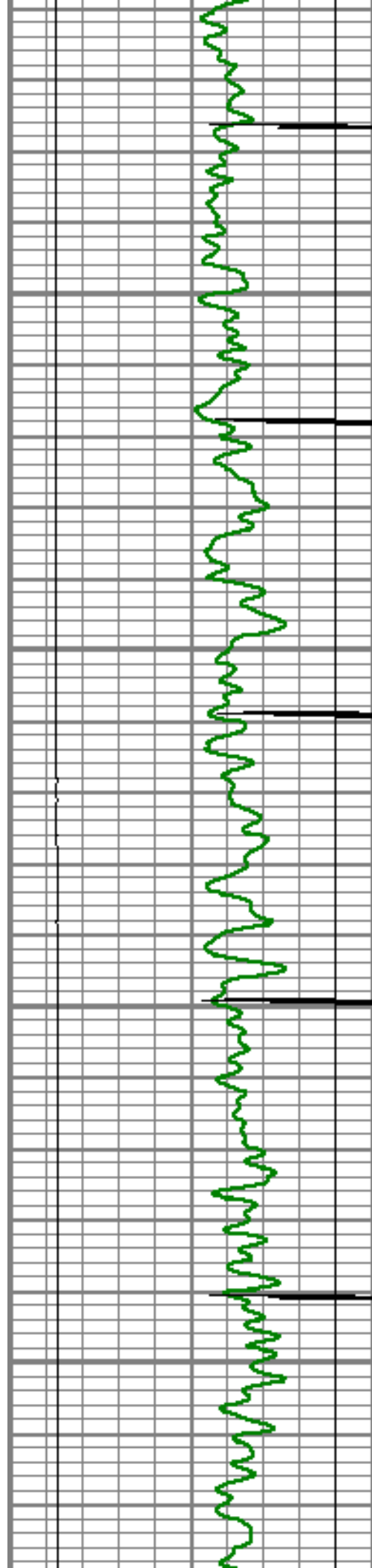
3500

3550

3600

3650




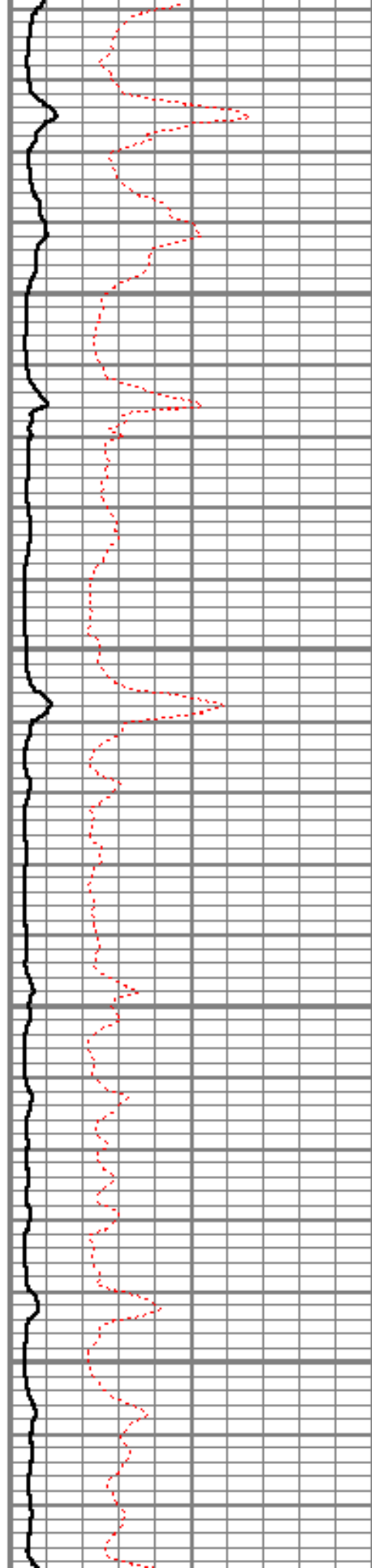


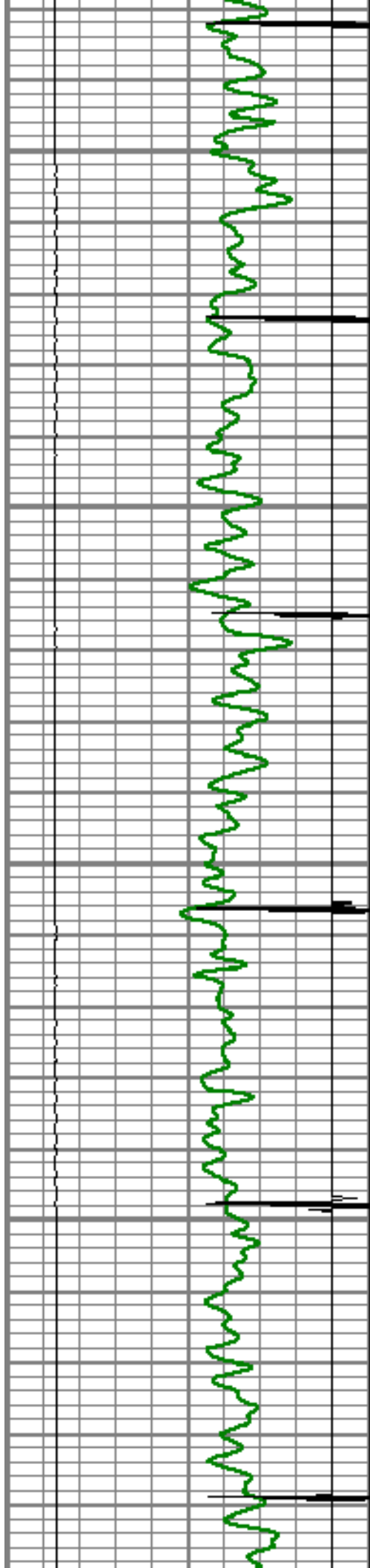
3700

3750

3800

3850




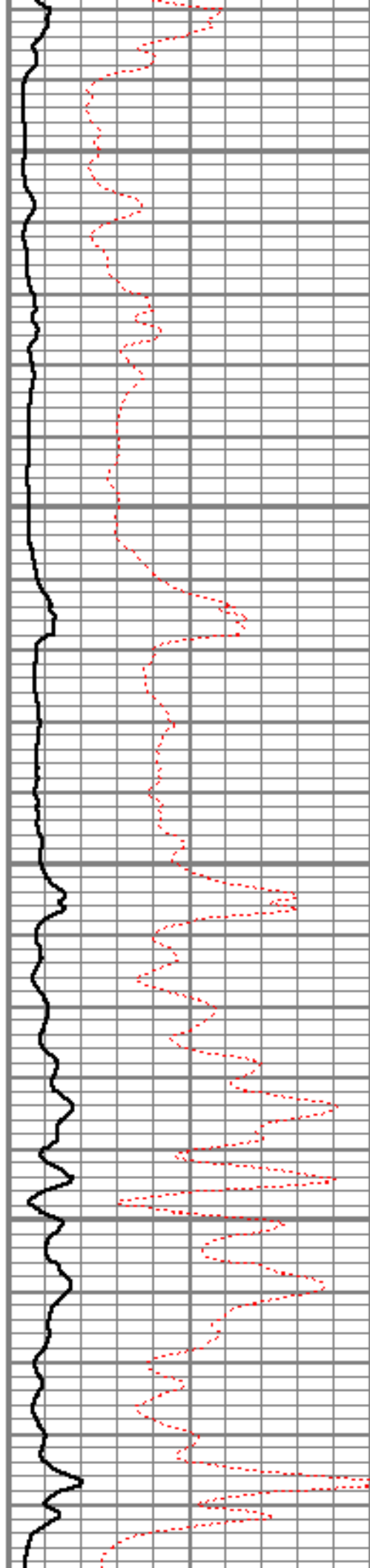


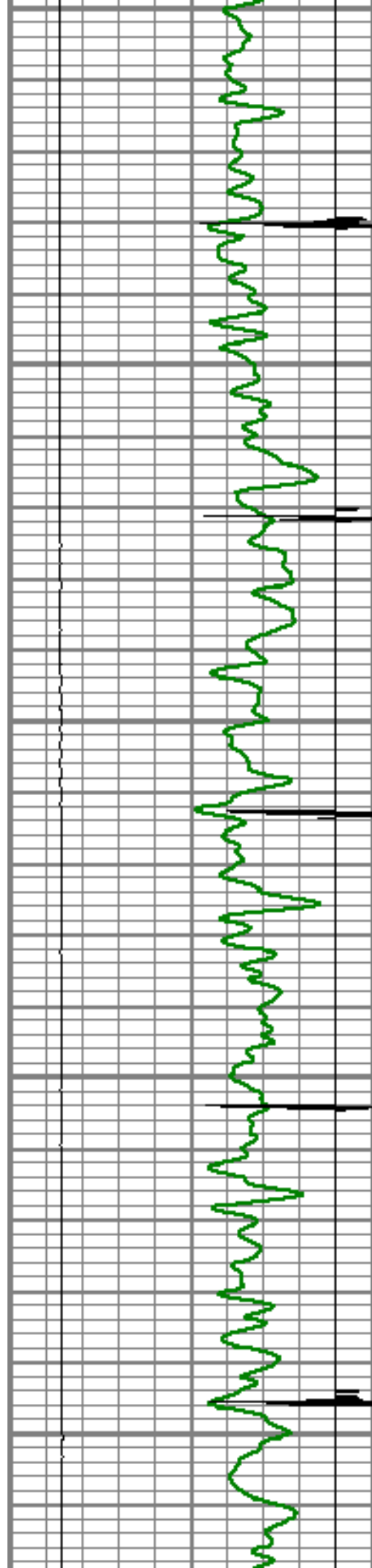
3900

3950

4000

4050






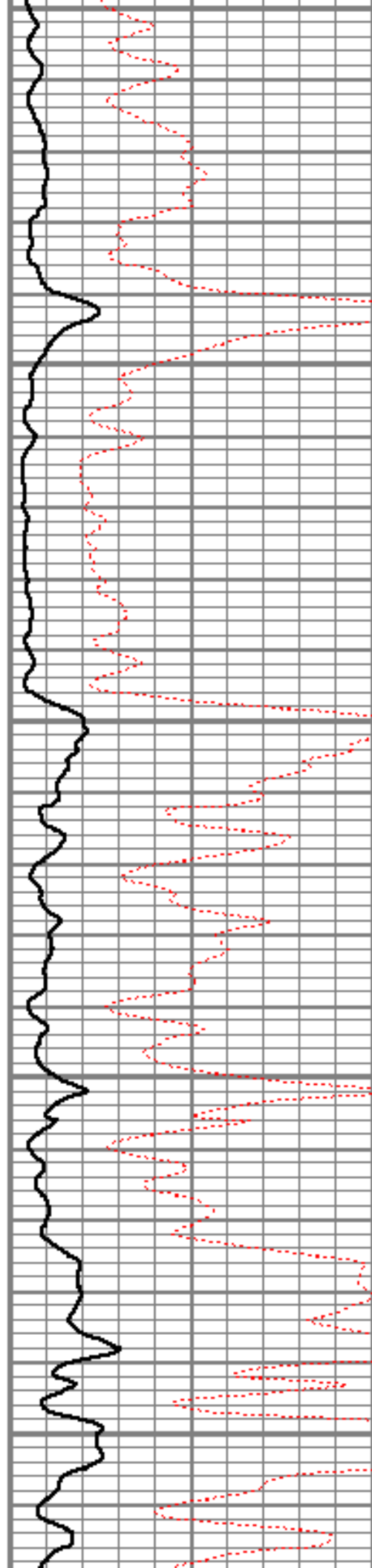
4100

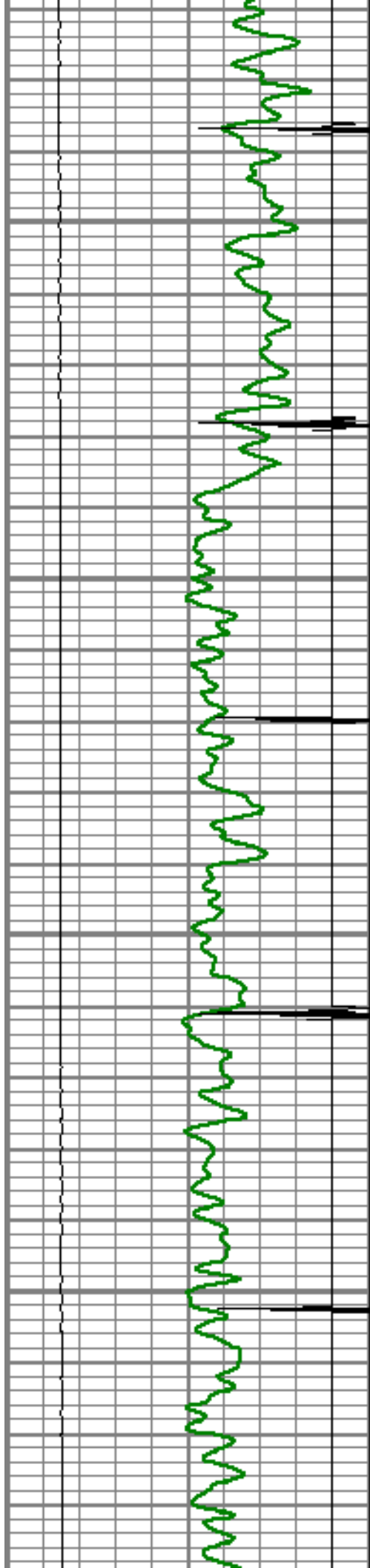
4150

4200

4250

4300




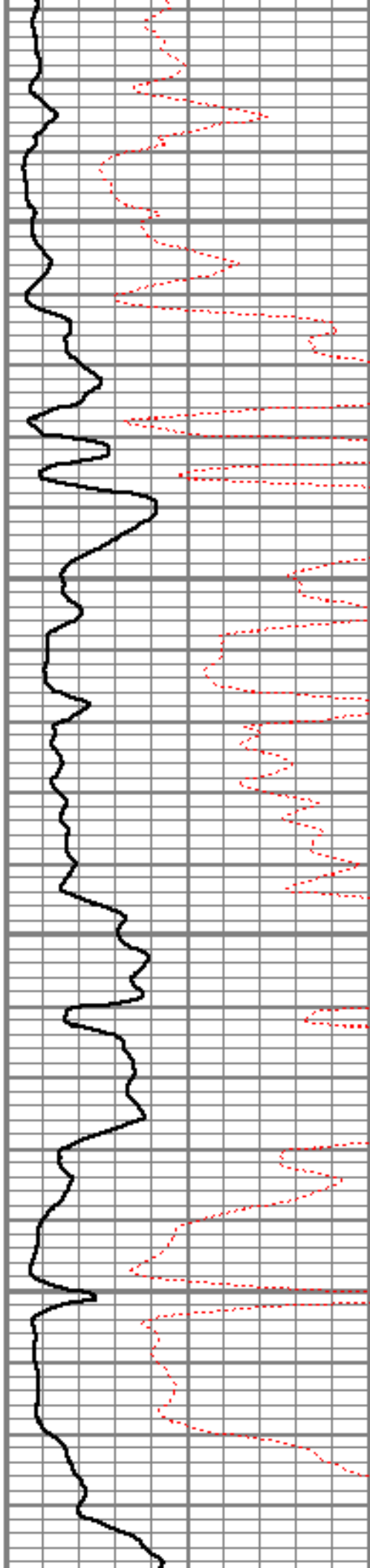


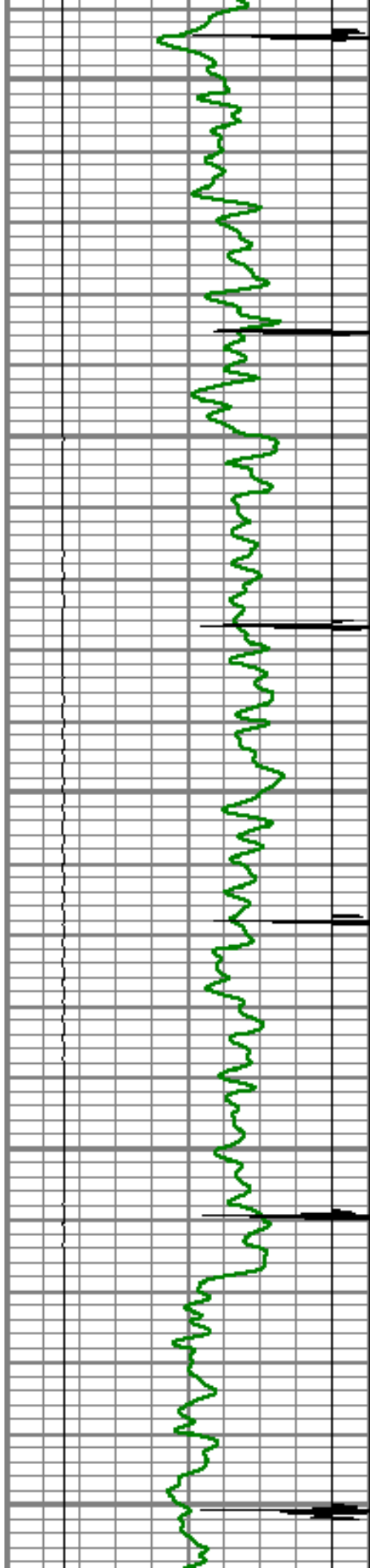
4350

4400

4450

4500






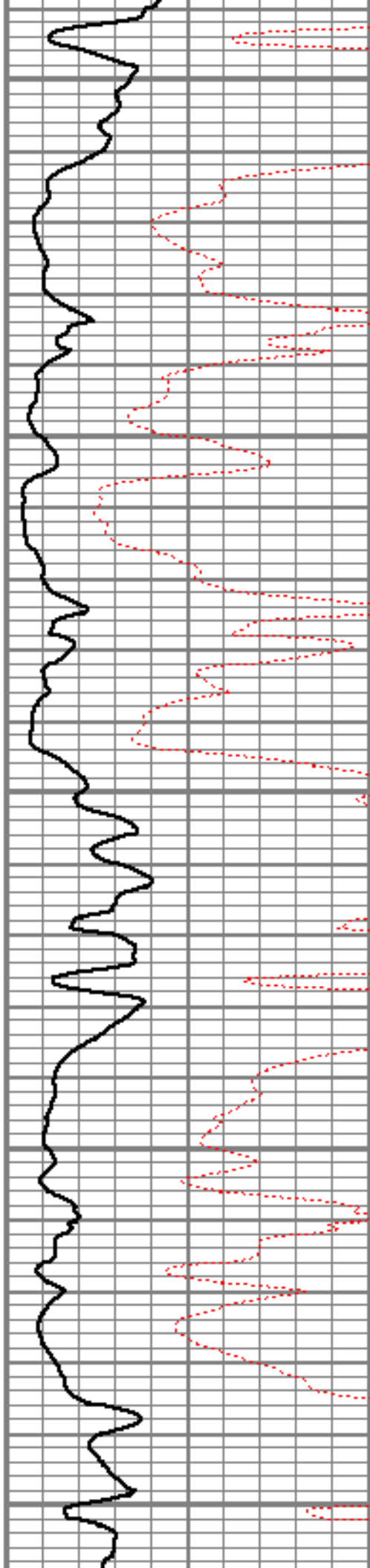
4550

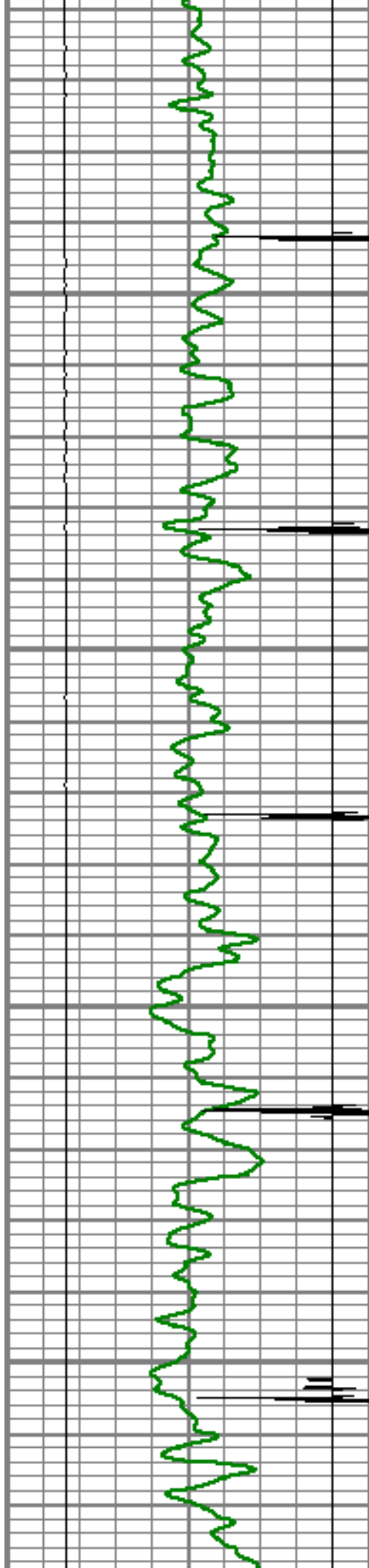
4600

4650

4700

4750







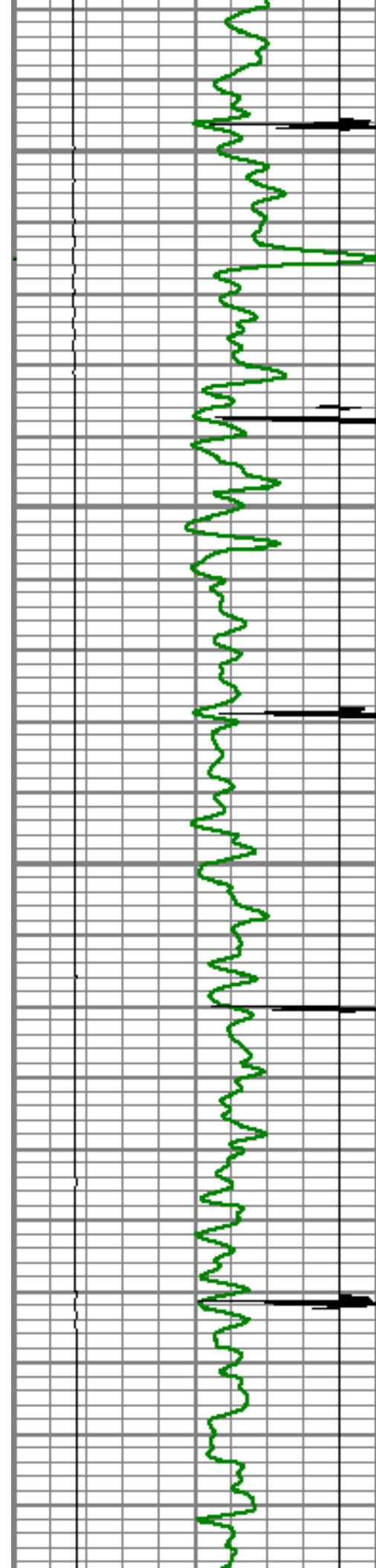
4800

4850

4900

4950




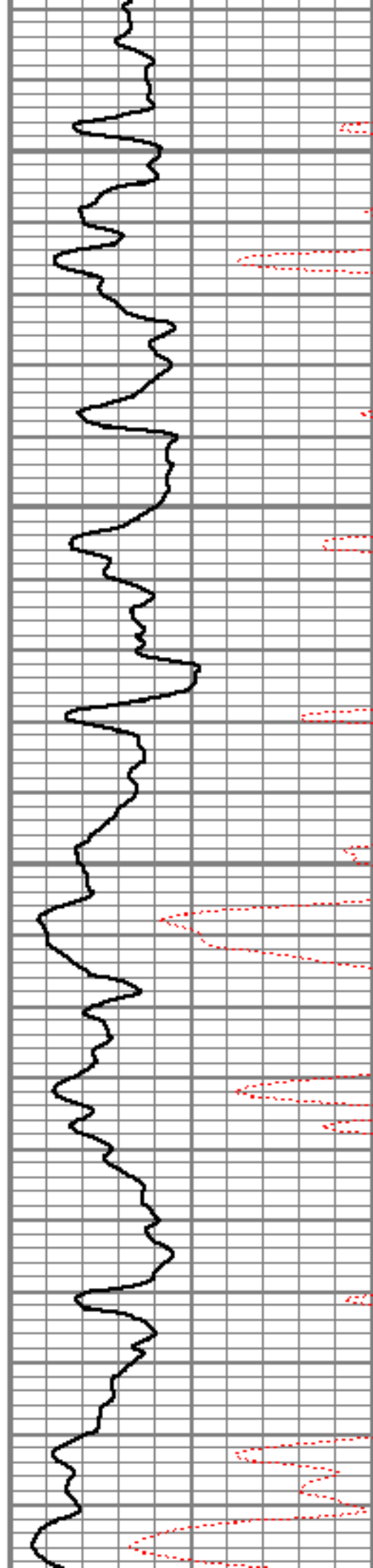


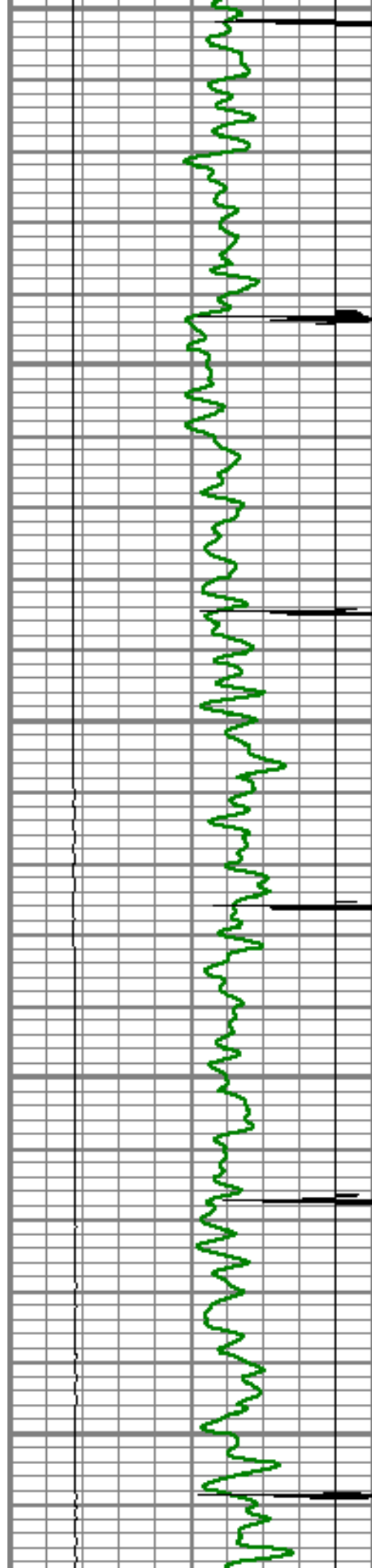
5000

5050

5100

5150






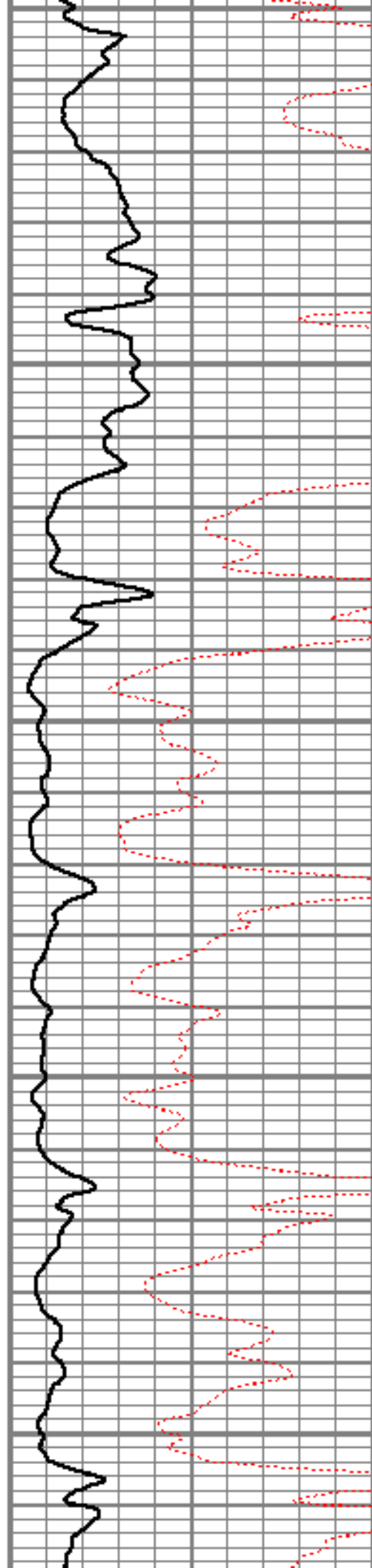
5200

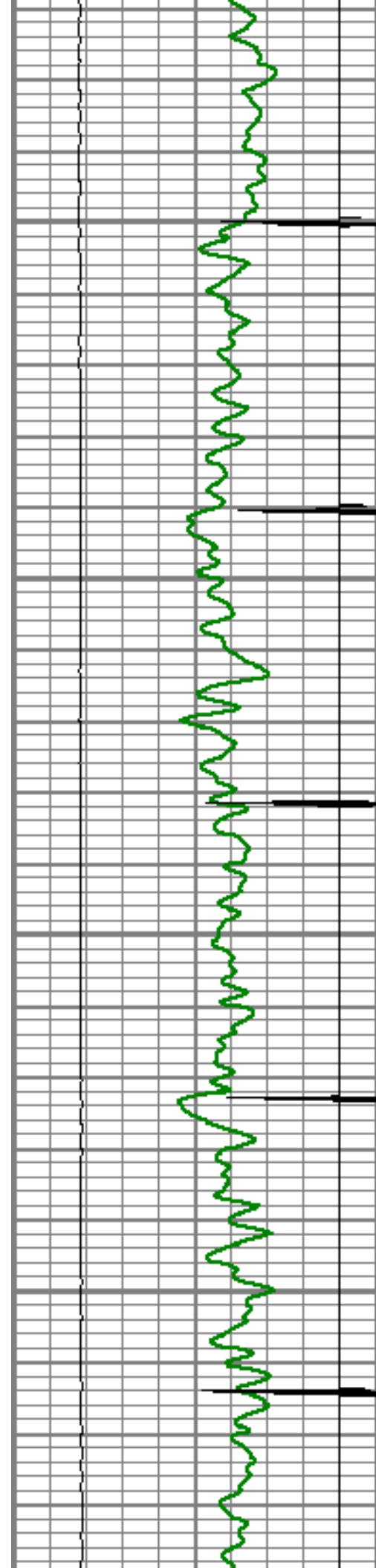
5250

5300

5350

5400




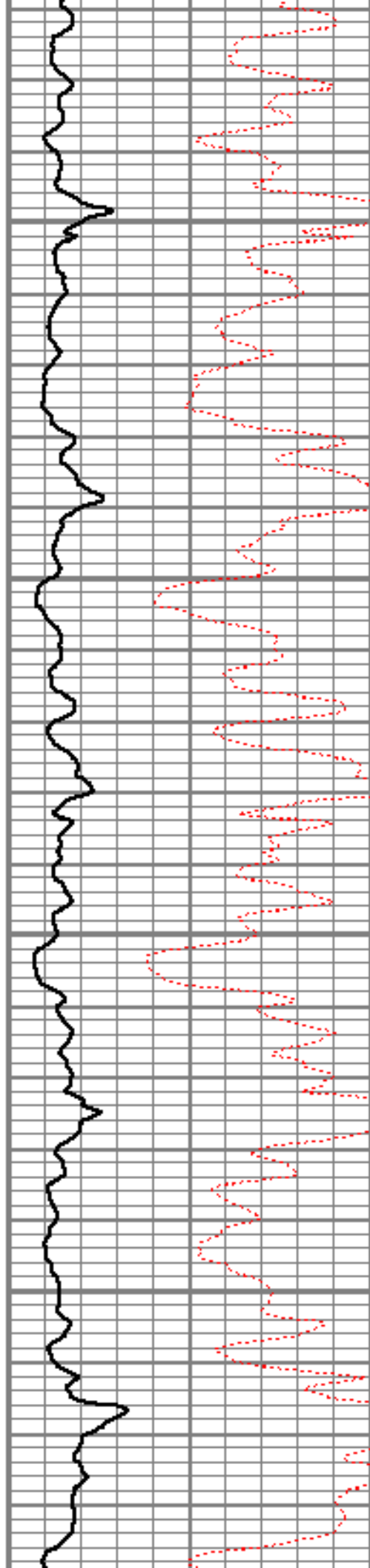


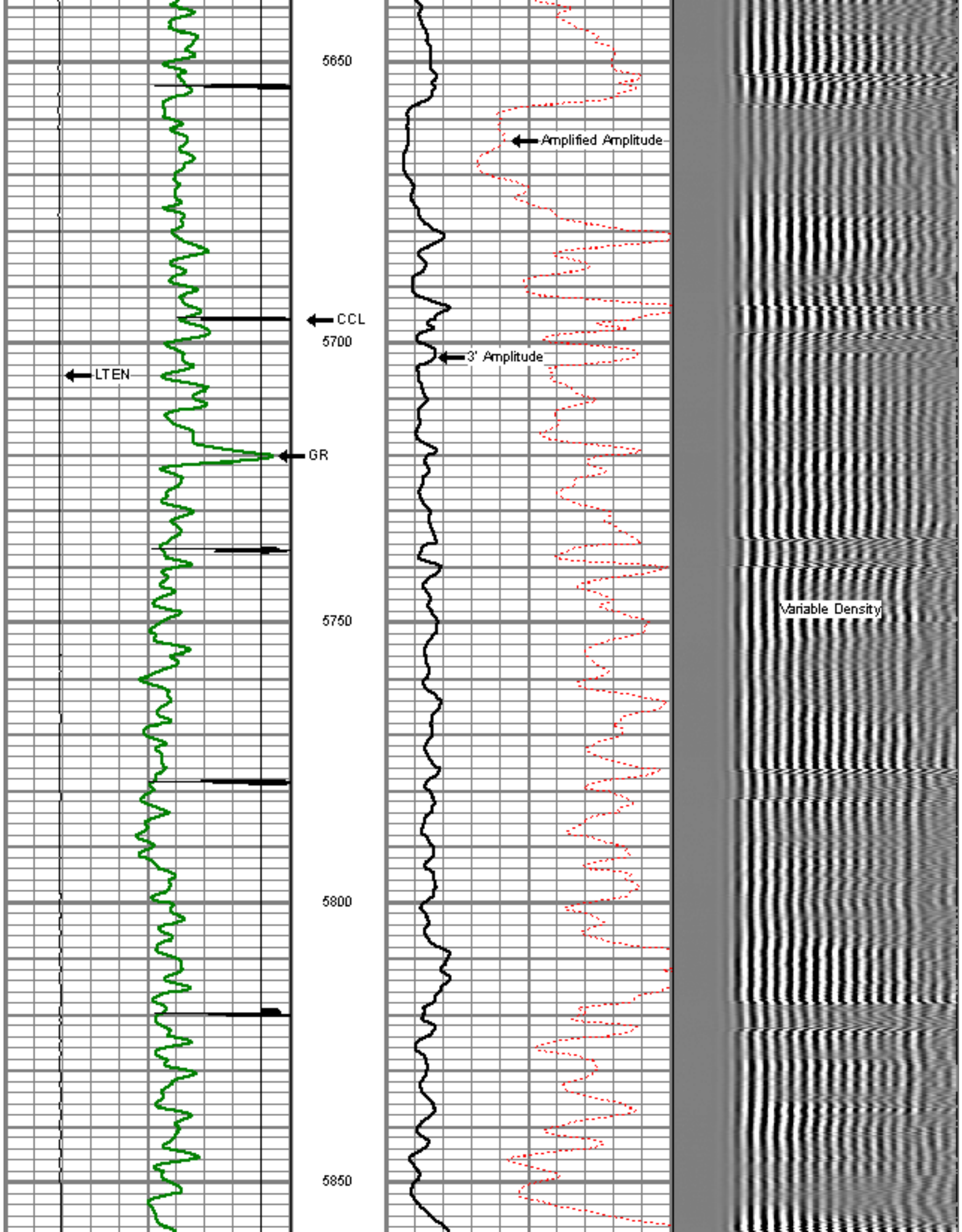
5450

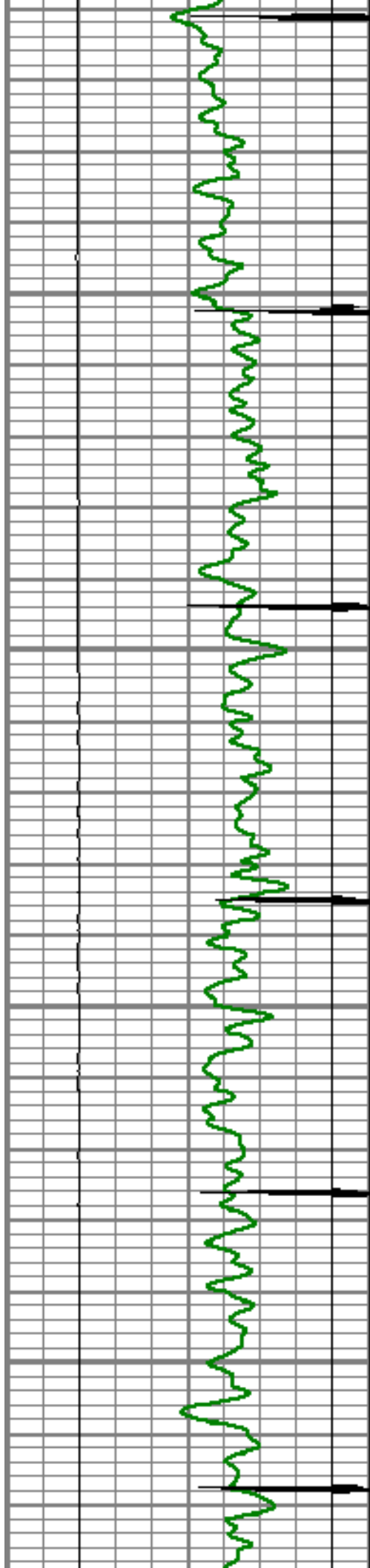
5500

5550

5600






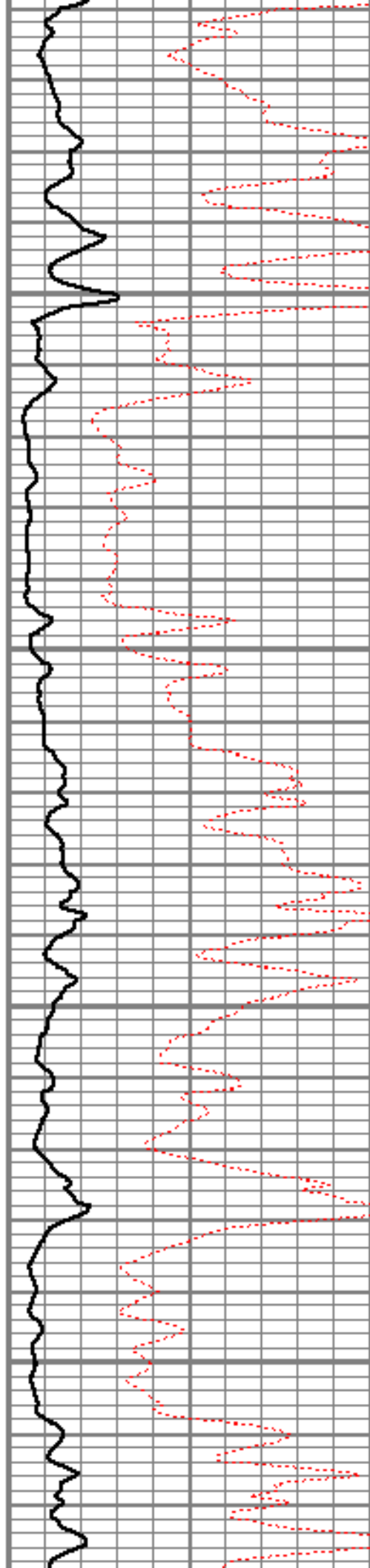


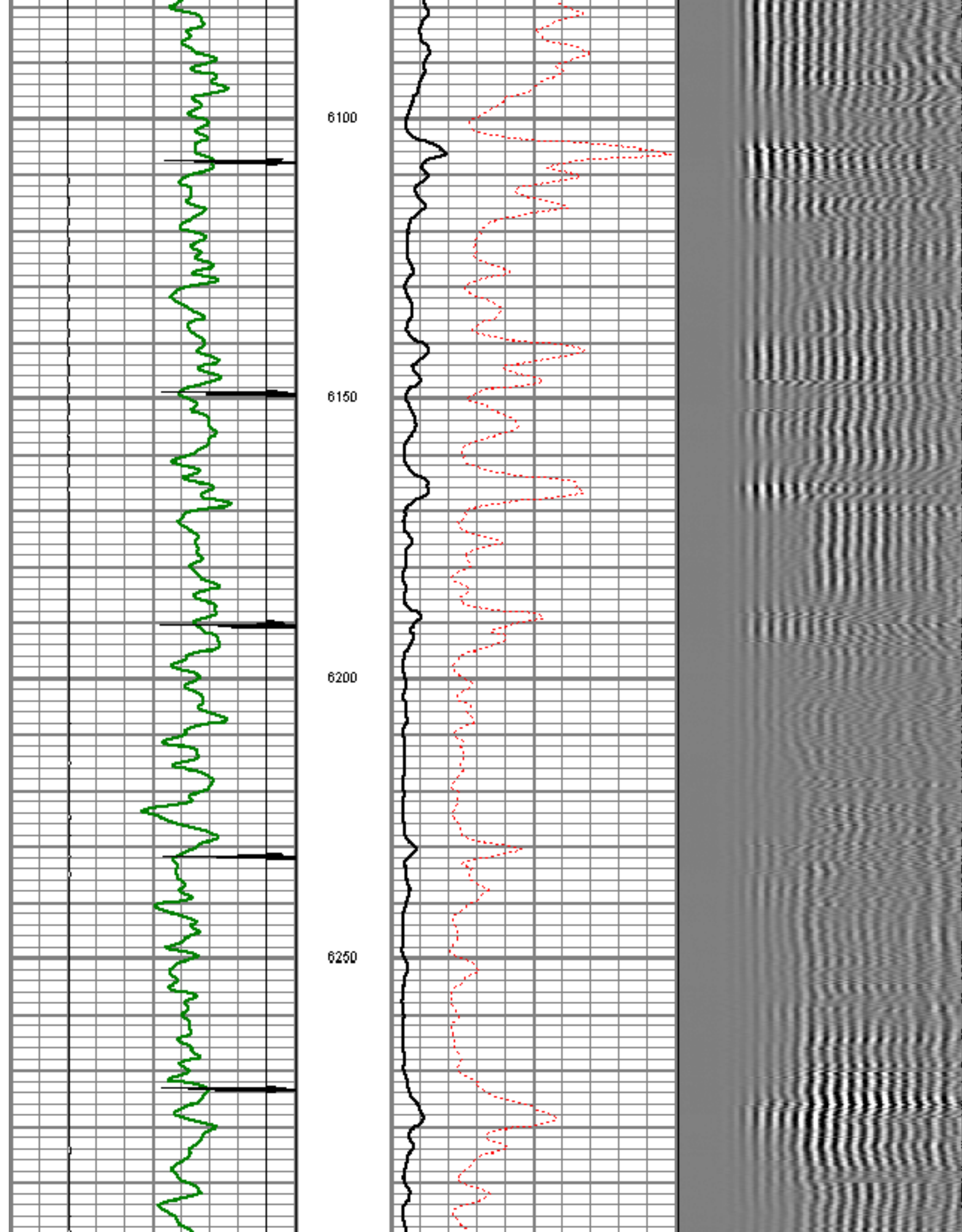
5900

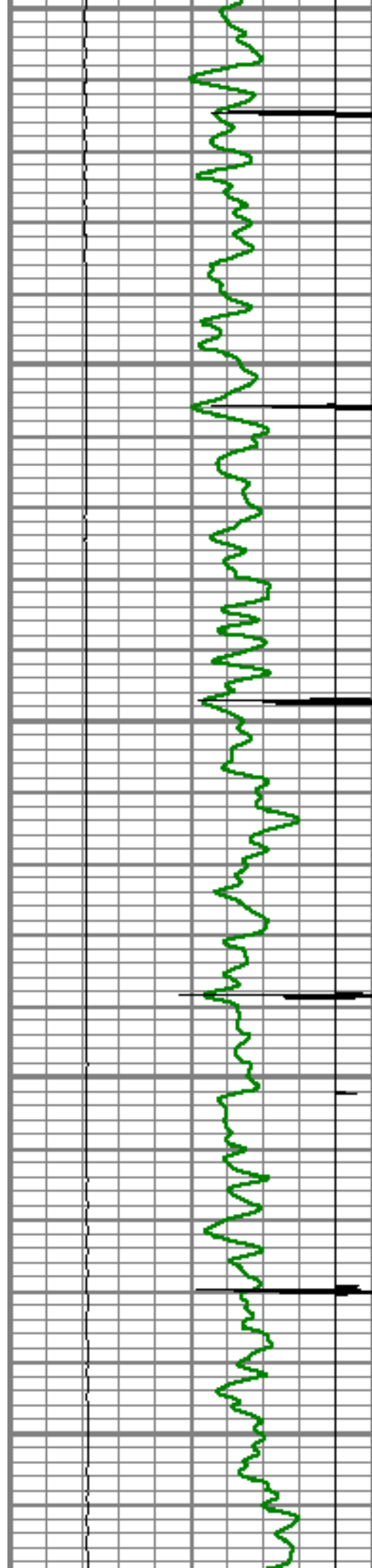
5950

6000

6050








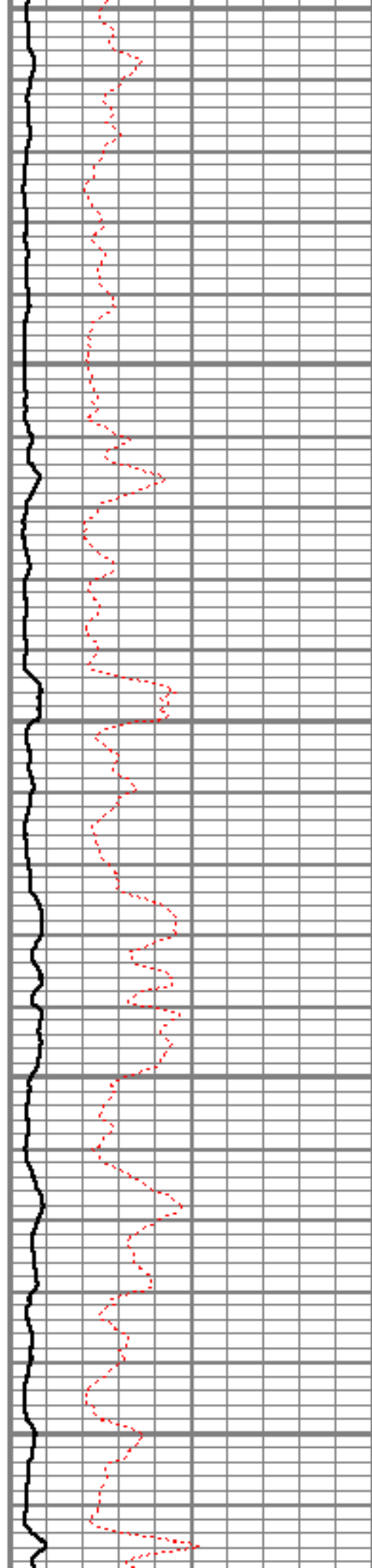
6300

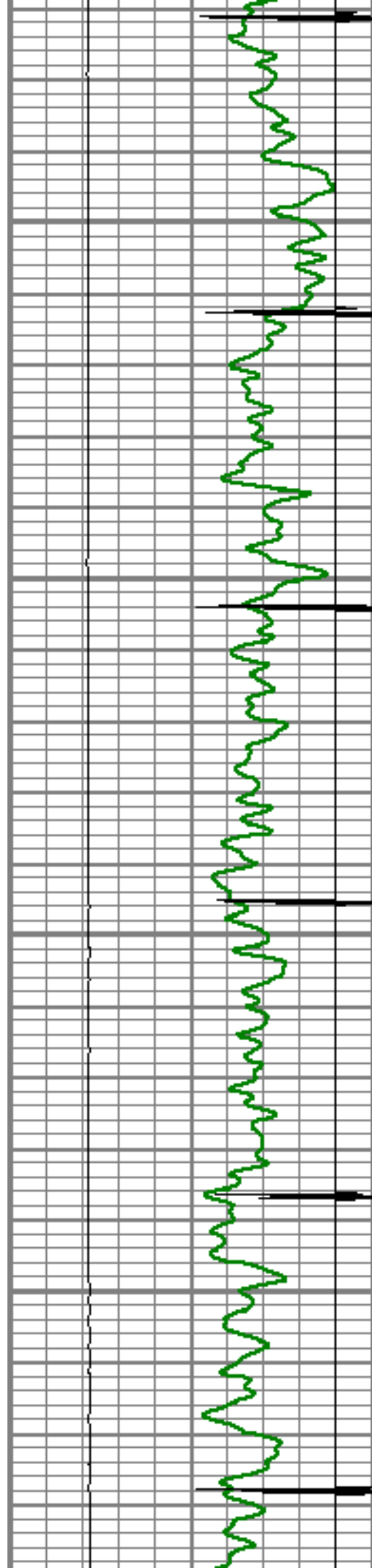
6350

6400

6450

6500




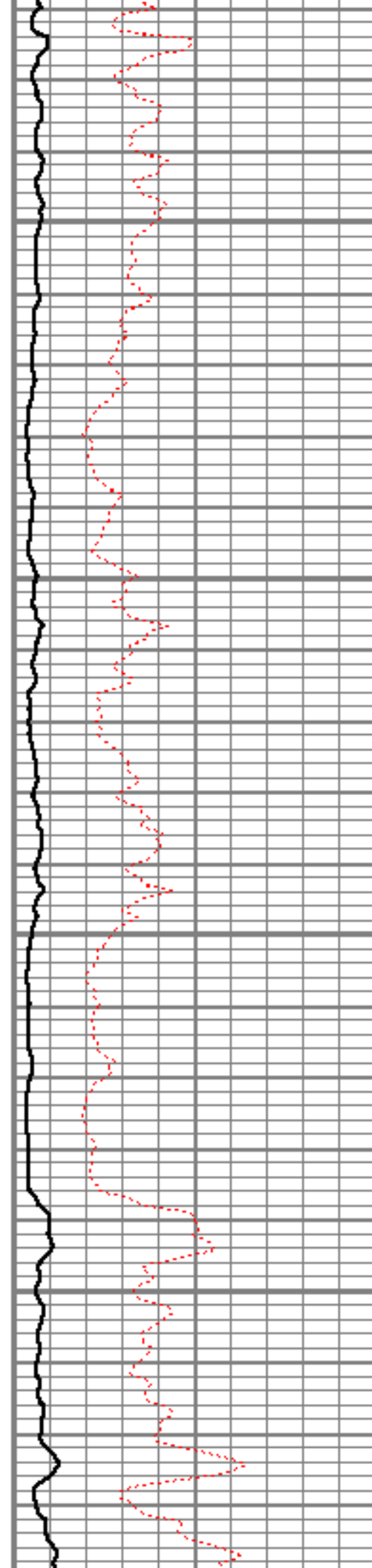


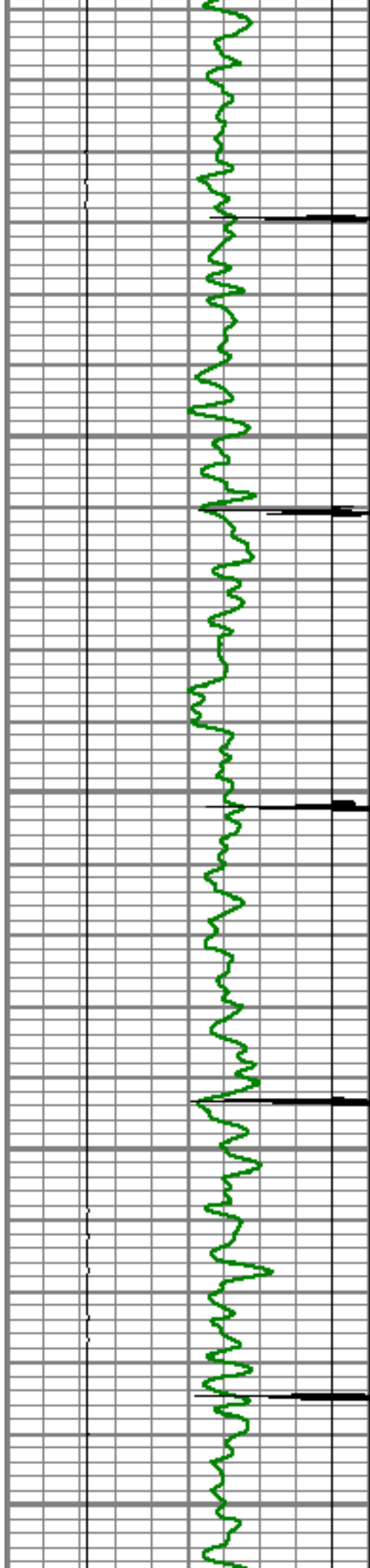
6550

6600

6650

6700






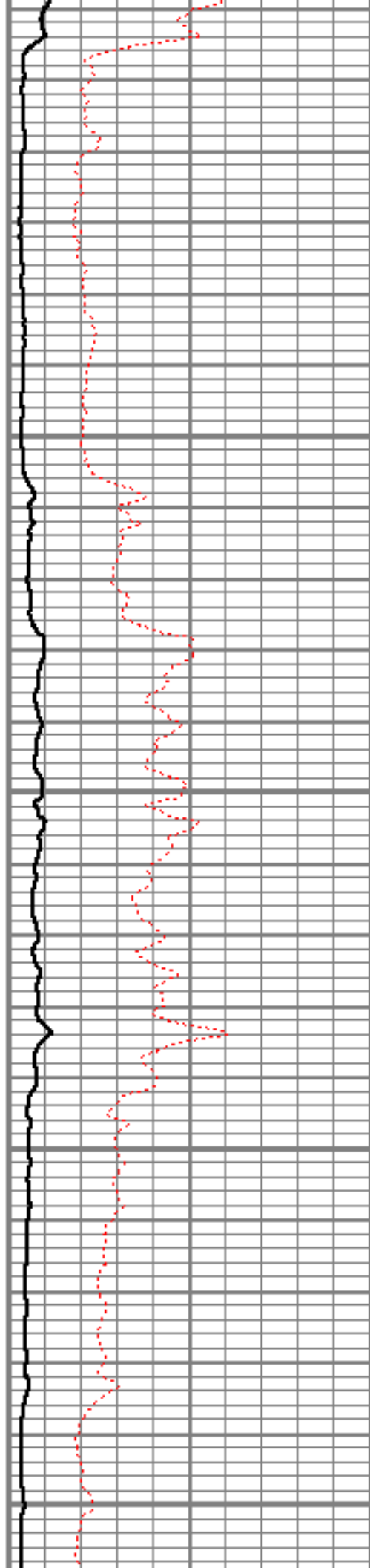
6750

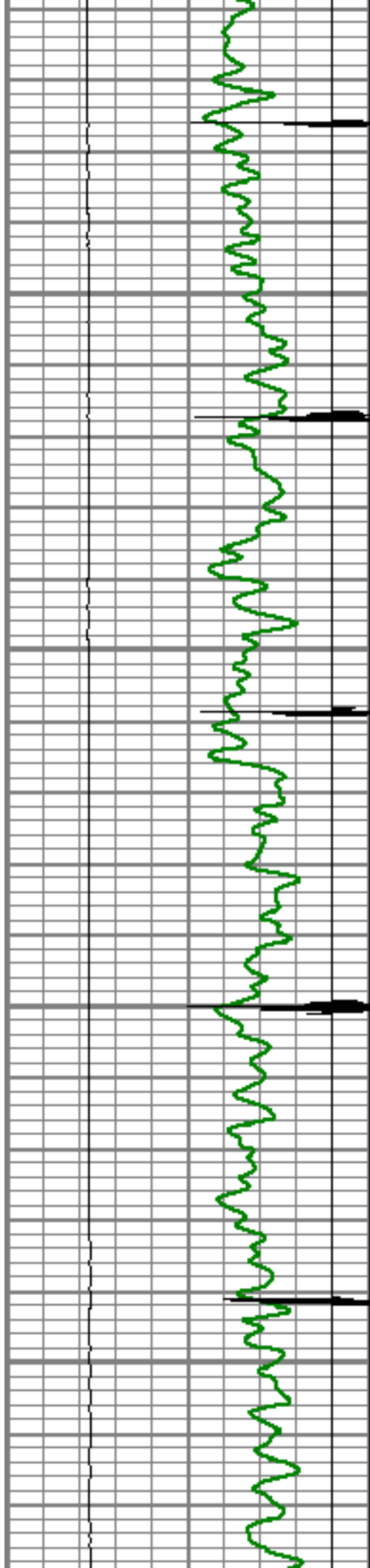
6800

6850

6900

6950




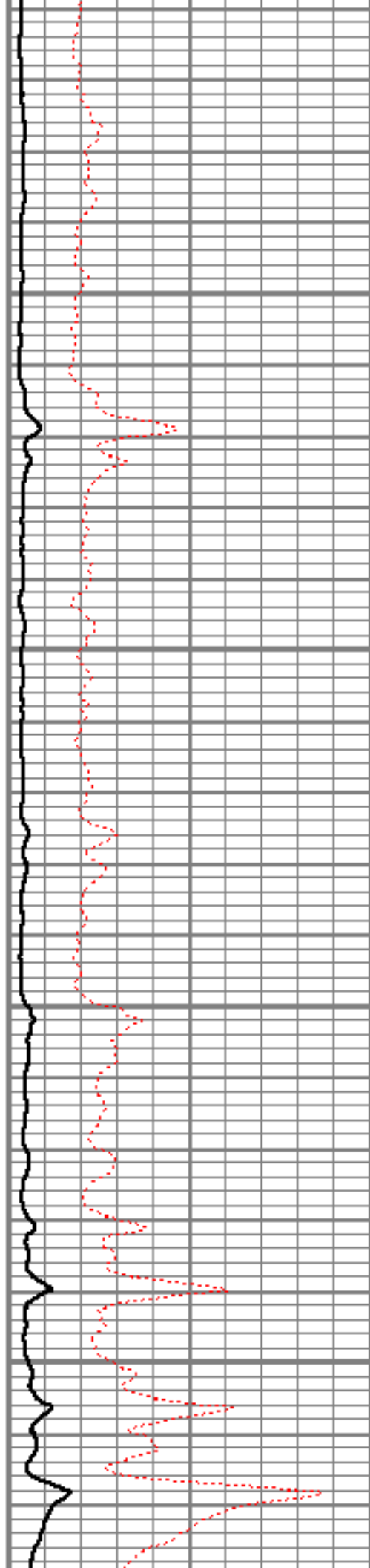


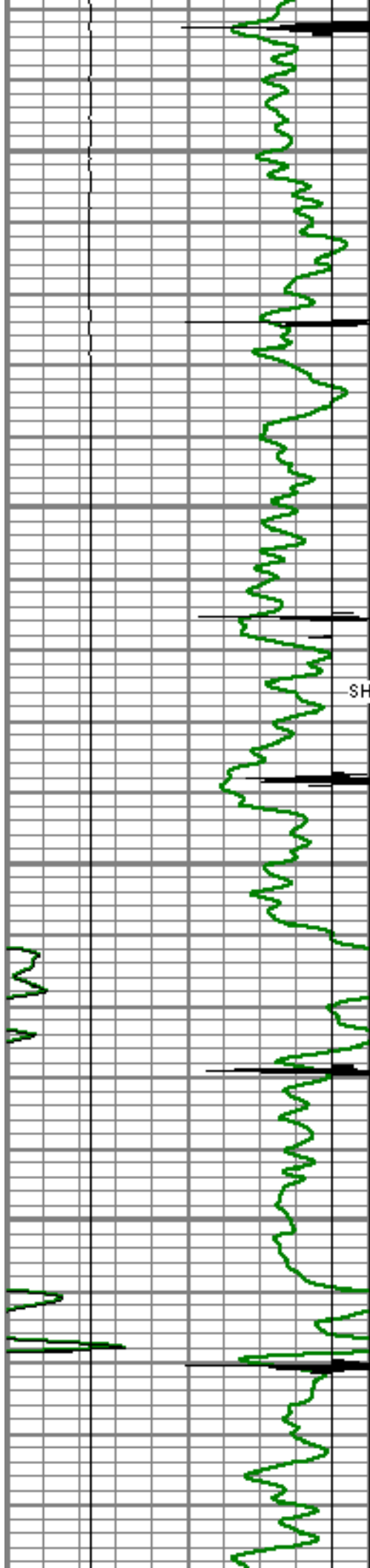
7000

7050

7100

7150






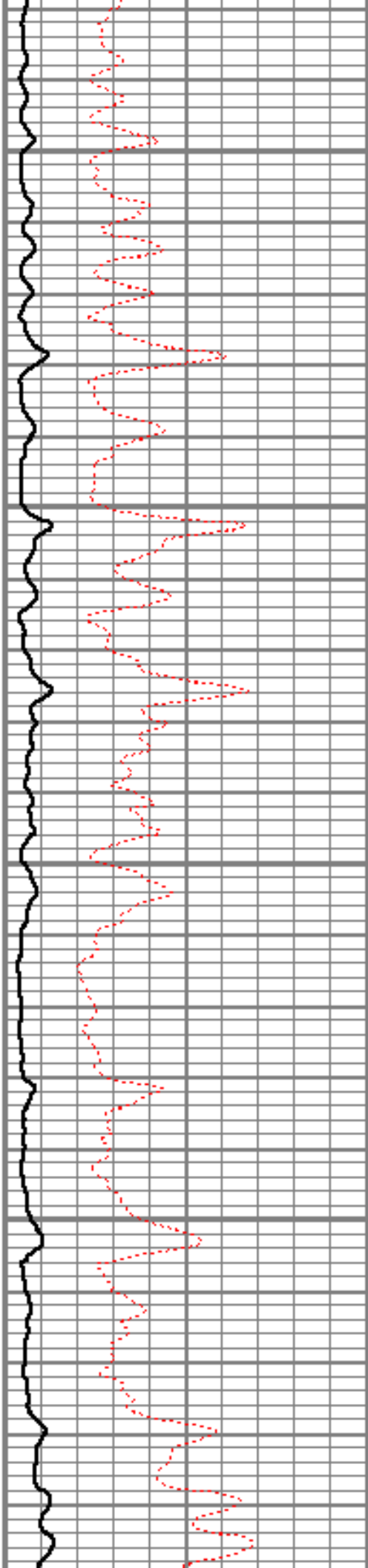
7200

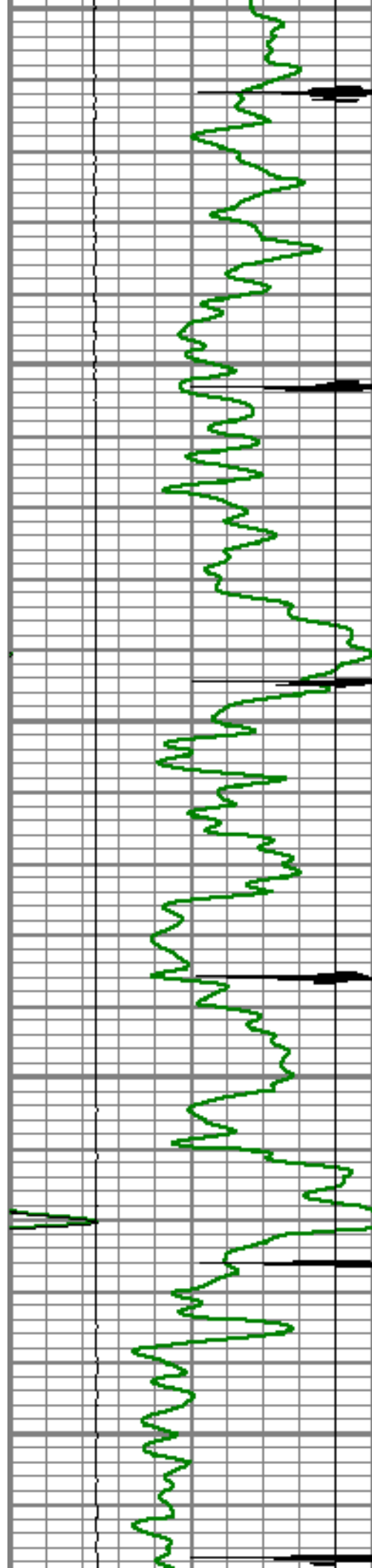
7250

SHORT JOINT

7300

7350






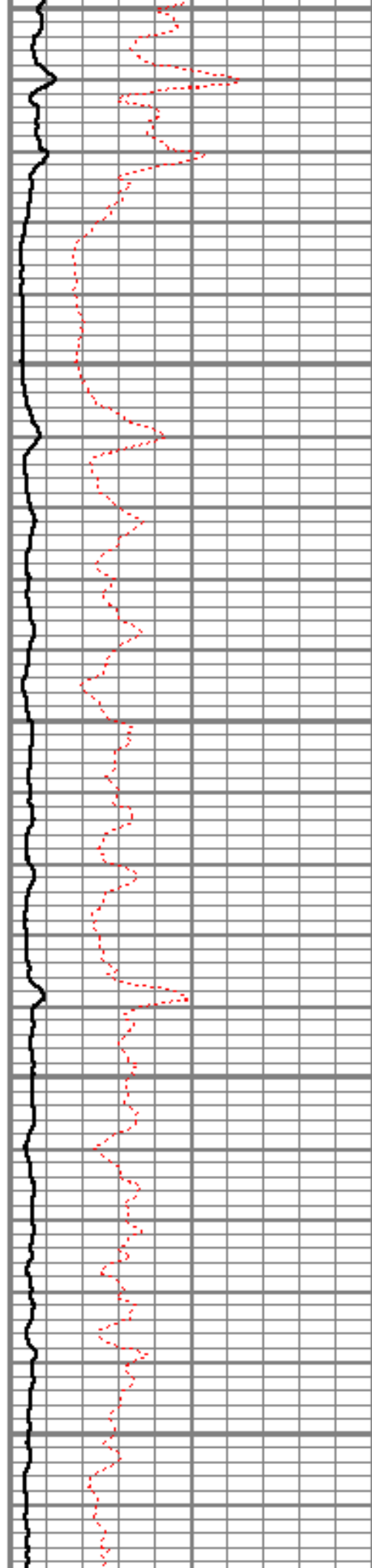
7400

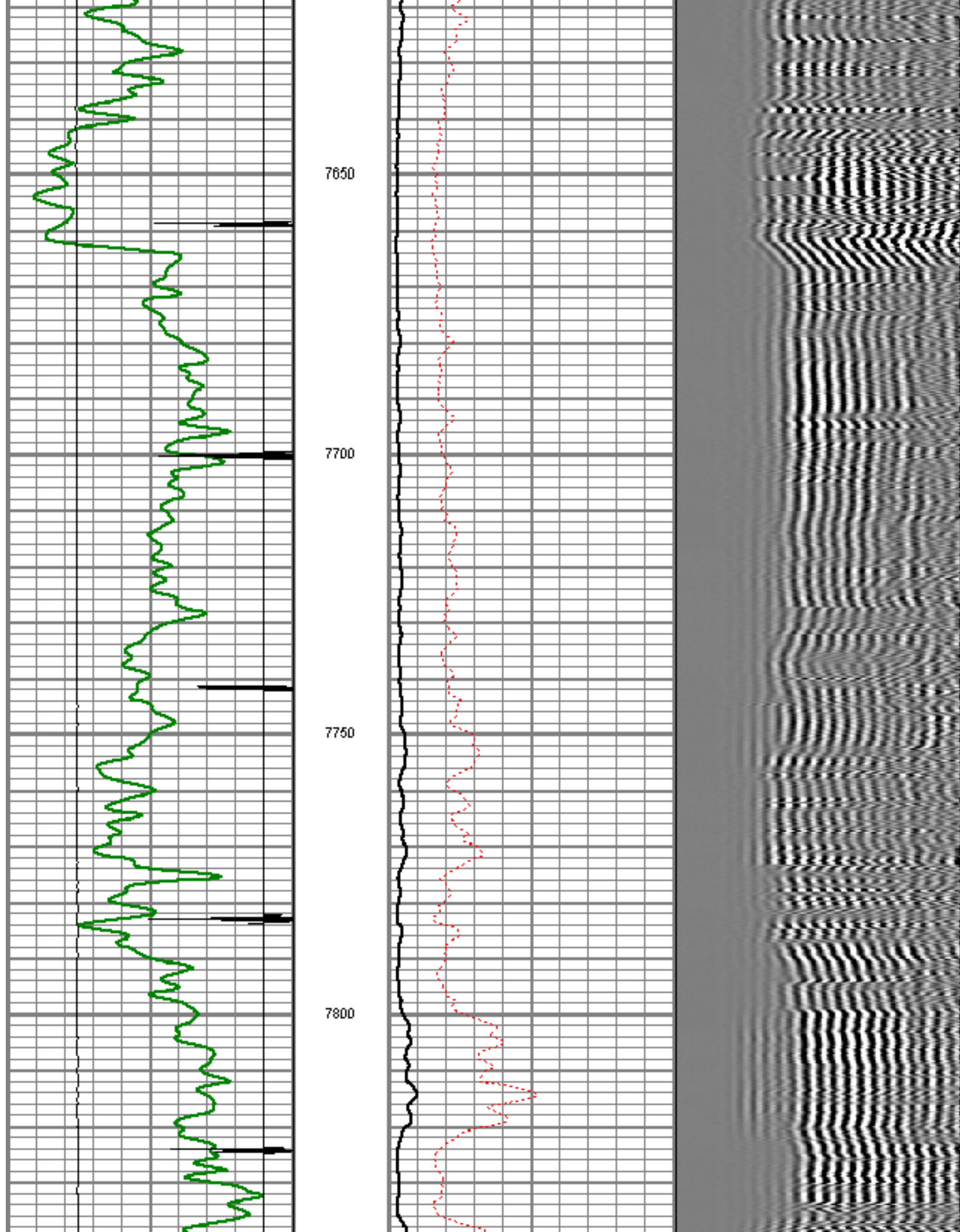
7450

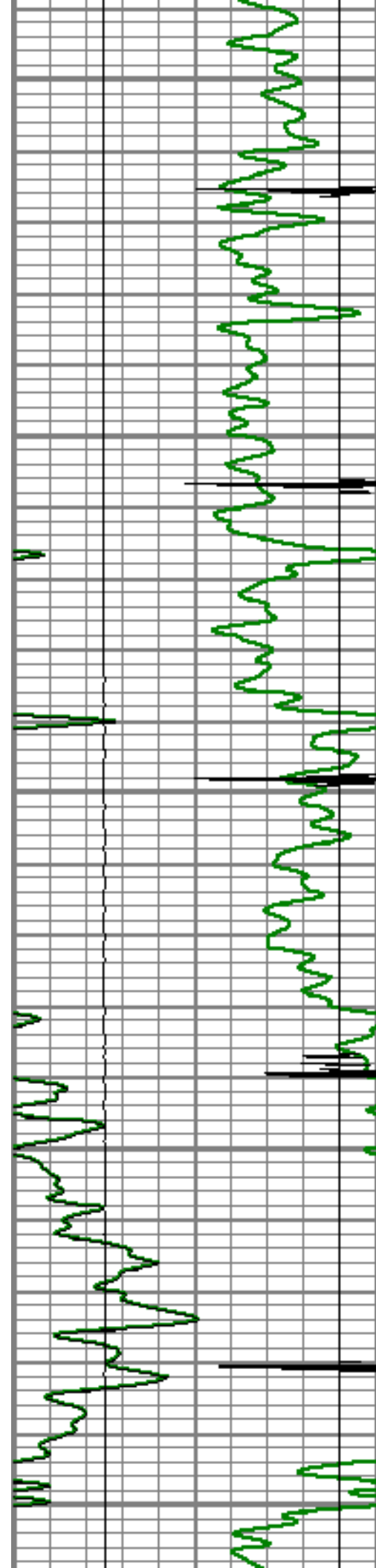
7500

7550

7600








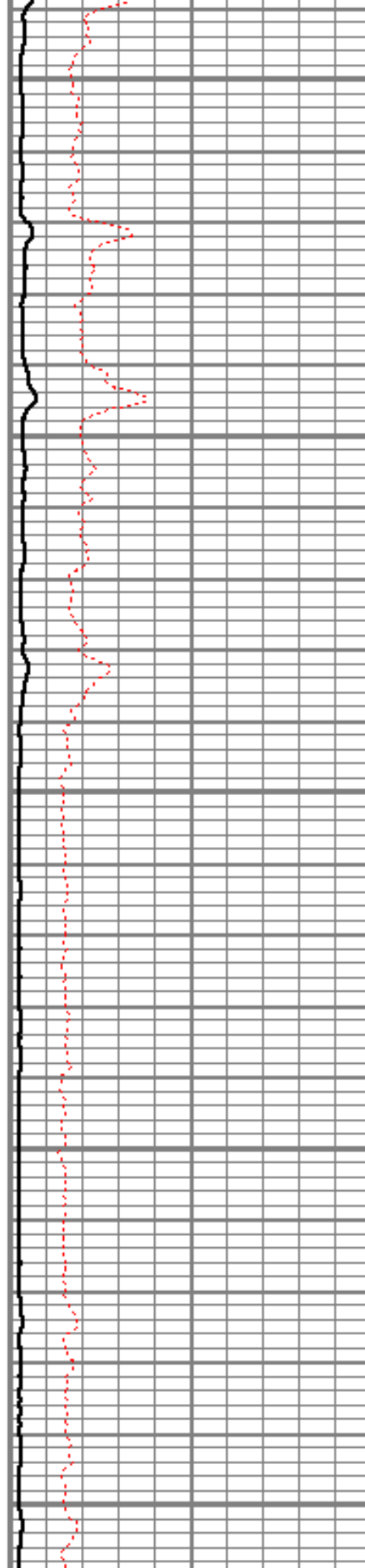
7850

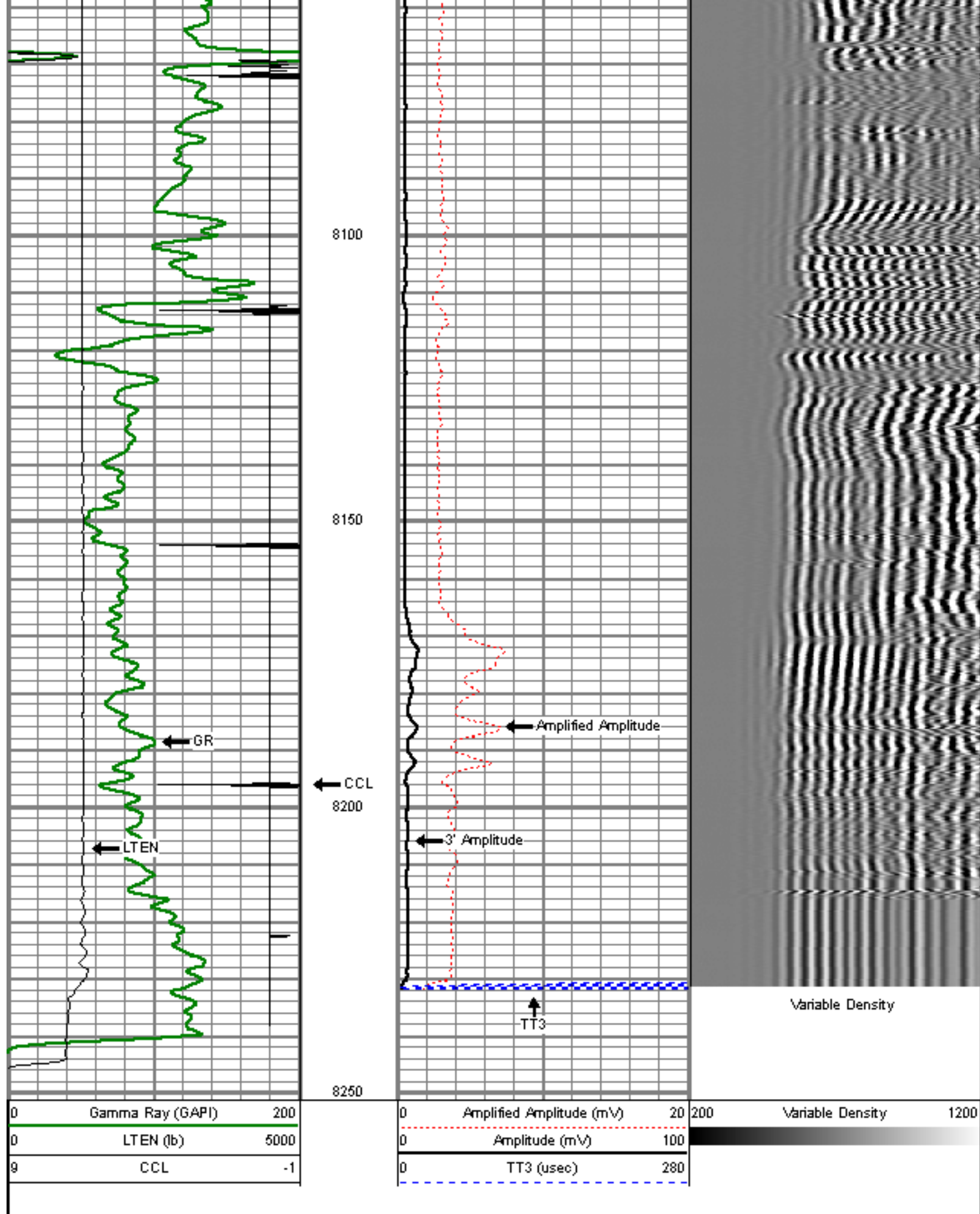
7900

7950

8000

8050





Sensor	Offset (ft)	Schematic	Description	Len (ft)	OD (in)	Wt (lb)
WVF3	14.54		titan Titan Cable Head Go Pin.	1.02	1.44	1.50
			Centralizer-Probe (CENT-PROBE-1) Probe Bowspring Centralizer	2.88	2.75	10.00
			CBL-PRB_CBL_DIGITAL (PRB_CBL_DIG_28.771) Probe 2.75" Dual Receiver Bond	28.771	2.75	60.00
			Centralizer-Probe (CENT-PROBE-2) Probe Bowspring Centralizer	2.88	2.75	10.00
			GR-PROBE_GRCCCL (PRB_GRCCCL_275_01) Probe 2.75" 4 Channel Probe	4.54	2.75	30.00
GR	3.77		TEMP-Comprobe (TEMP_CMPRB_1375_01) Positive probe Temp tool	12.88	1.38	15.00
TEMP	0.17					

Dataset:
rodman bruntz 0-2-26.db: field/well/run1/pass6

Total Length:
22.96 ft

Total Weight:
126.50 lb

O.D.
2.75 in



Company	ENCANA OIL & GAS (USA) INC
Well	RODMAN BRUNTZ 0-2-26
Field	WATTENBERG
County	WELD
State	COLORADO