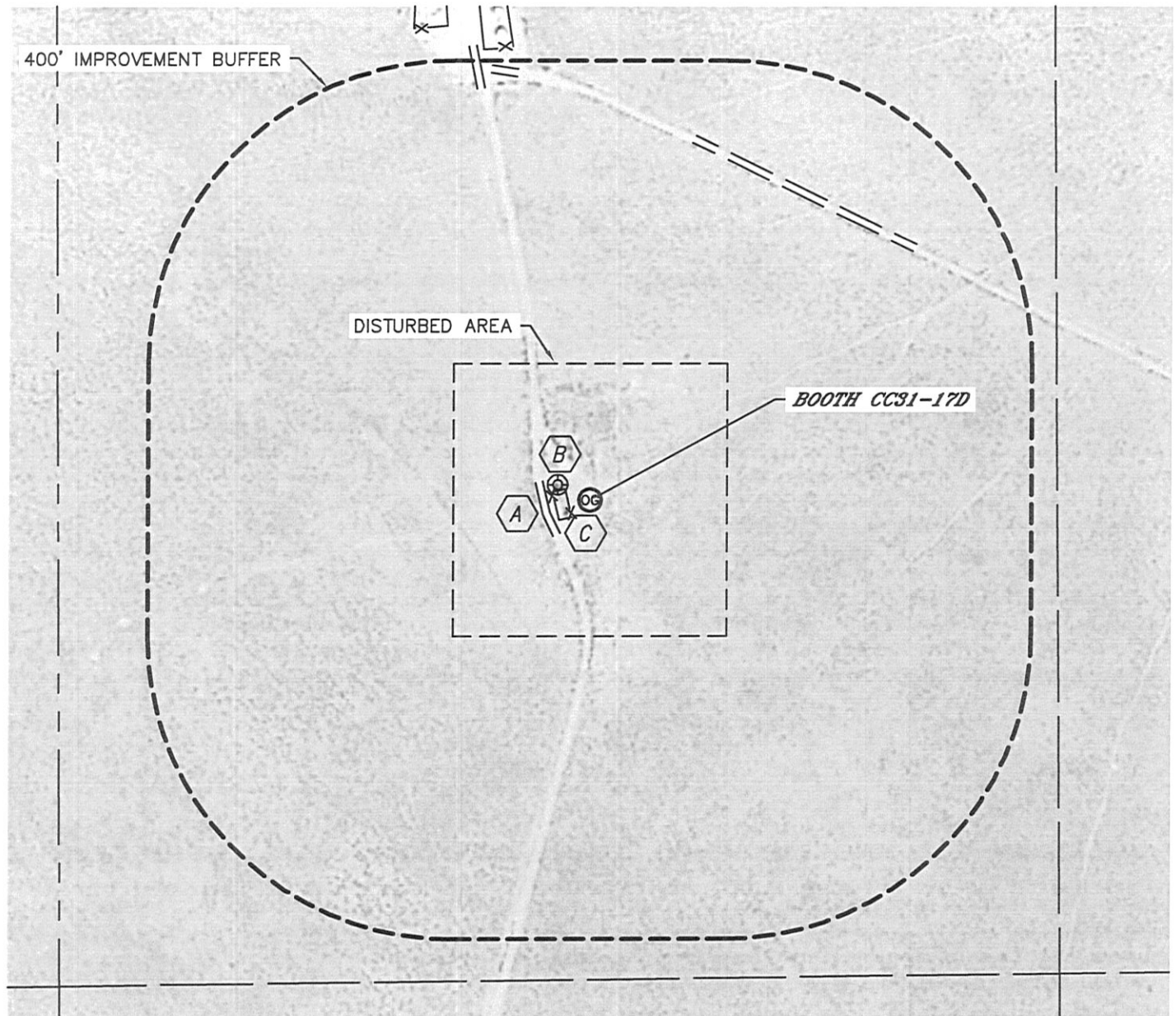





LOCATION DRAWING

BOOTH CC31-17D

SECTION: 31
TOWNSHIP: 4N
RANGE: 63W



IMPROVEMENTS:

-  FIELD ROAD 54' SW, 487' NE
-  EX. WELL (BOOTH 31-31) 47' NW
-  EX. PUMP JACK 29' SW

NEAREST: BUILDING 5280'+, PUBLIC ROAD (CR 57) 5280'+ W,
ABOVE GROUND UTILITY 5280'+, RAILROAD 5280'+, PROPERTY LINE 669' N

