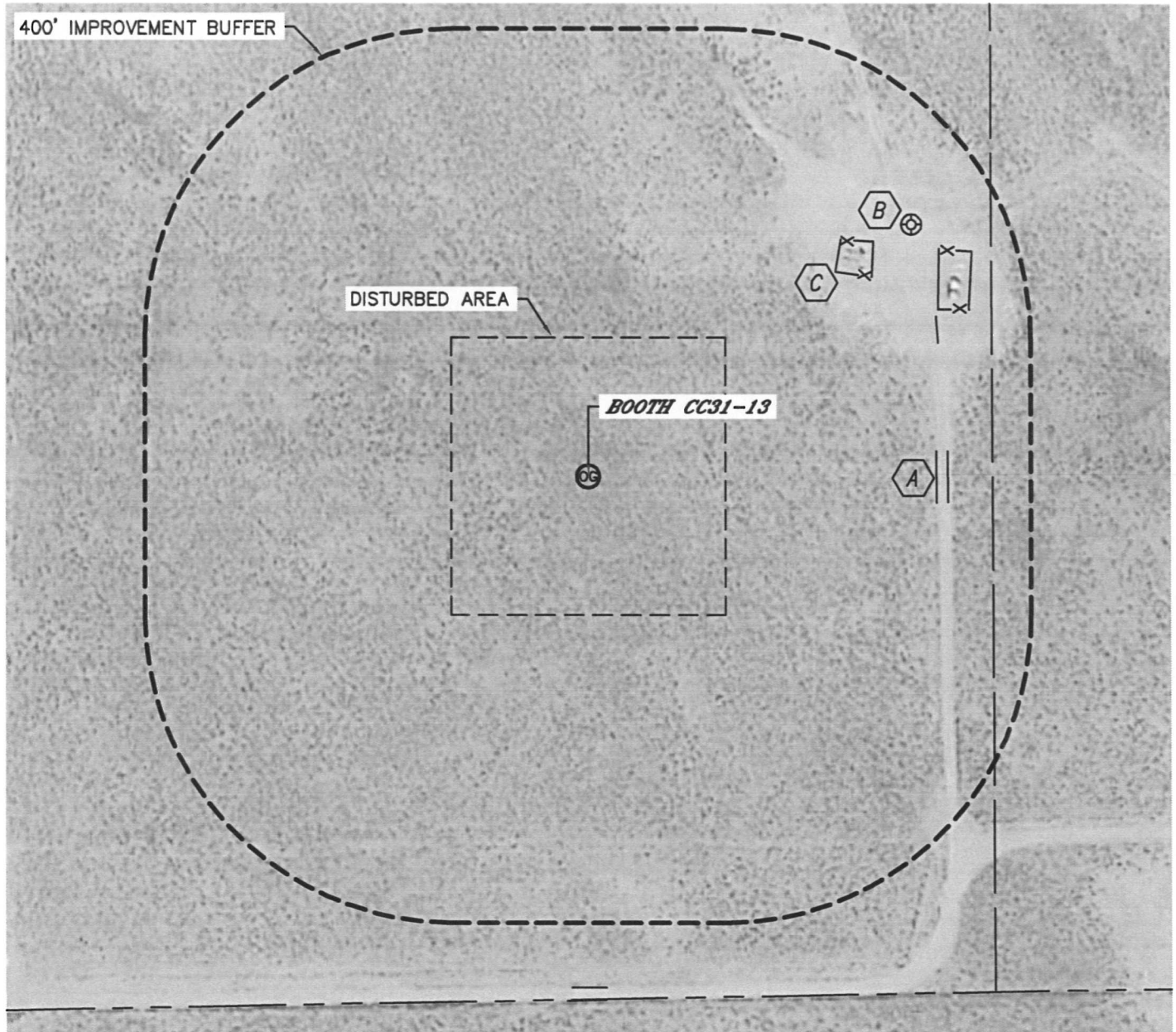





LOCATION DRAWING

BOOTH CC31-13

SECTION: 31
TOWNSHIP: 4N
RANGE: 63W



IMPROVEMENTS:

-  FIELD ROAD 457' E
-  EX. WELL (UPV 31-1313) 535' NE
-  EX. PRODUCTION EQUIPMENT (NOBLE ENERGY)
420' NE, 508' NE

NEAREST: BUILDING 5280'+, PUBLIC ROAD (CR 57) 5280'+ W,
ABOVE GROUND UTILITY 5280'+, RAILROAD 5280'+, PROPERTY LINE 679' S

