







LOCATION PHOTOS

Jensen 19-01 Pad NENE Sec 19 T9S R93W Lat: 39.26773 Long: -107.80384	LARAMIE ENERGY II LLC Mesa County, CO Date of Pictures: 8/10/2010
	
PAD NORTH	PAD EAST
	
PAD SOUTH	PAD WEST
	
ACCESS	ACCESS



GEOSURV Inc. 520 Stacy CT Suite B Lafayette CO 80026 ph 303 666 0379 fx 303 665 6320

G:\GEOSURV\Laramie II\Laramie-Buzzard-Creek\Jensen\Photos\Jensen 19-01 Pad Photos.docx 9/16/2011 11:32:00 AM