

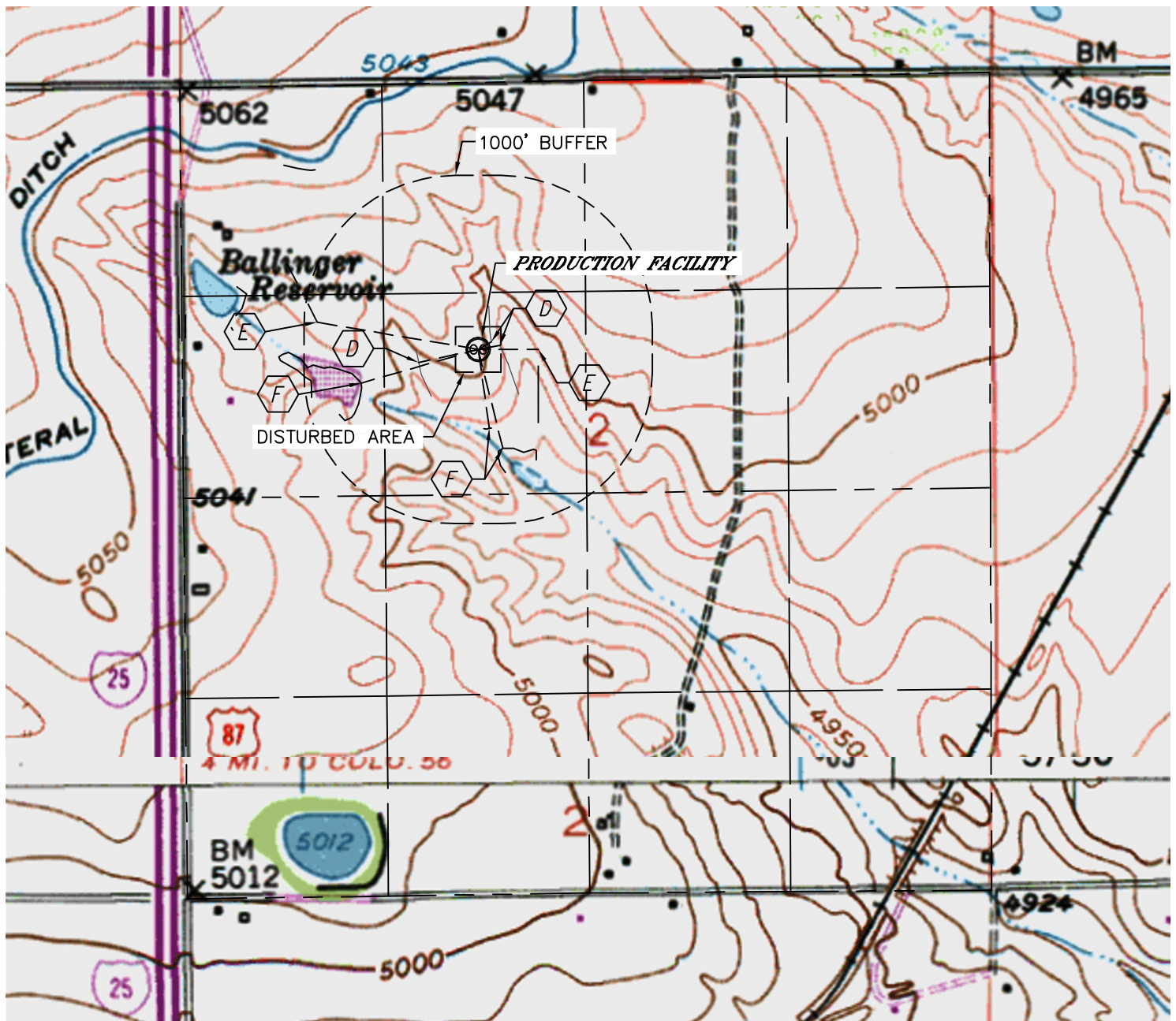





Lat40°, Inc. 1635 Foxtrail Drive, Suite 325 Loveland, CO 970-776-3321

PRODUCTION FACILITY HYDROLOGY MAP

STEFFES 22-2, 21-2D

SECTION: 2
TOWNSHIP: 3N
RANGE: 68W



-  LOW AREA 101' NE, 146' E, 402' SW
-  DITCH 399' E, 1077' NW
-  POND 524' & 674' SE, 802' SW

