OPERATOR:	**BILL BARRETT CORP**		
WELL NAME:	CB-TG LAND 21A-20-692	LOCATION:	NWNE-31-6S-92W
FIELD NAME:	MAMM CREEK	SURFACE HOLE:	735' FNL, 2551' FEL
DRILLING RIG:	M37	BOTTOM HOLE:	1197' FNL, 1972' FWL
API #:	05045197740000	SCALE:	1" = 100'

FieldGeo SERVICES
1901 North 7th Street - Grand Junction, CO 81501
Office (970) 270-4940

CB-TG LAND 21A-20-692

COUNTY:	GARFIELD	GROUND ELEVATION:	5530'	SPUD DATE:	05/11/11
STATE:	COLORADO	KELLY BUSHING:	5553'	FGS BEGIN LOGGING:	05/11/11
DRILLING FLUID:	LSND	TVD VS. MD =	97'	TD DATE:	05/15/11
LOGGER:	ZACH WALKE	DEPTHS LOGGED:	900' - 7640'	DATES LOGGED:	05/11/11 - 05/15/11

ROP	SPP	WOB	MV	GAS
0 MIN/FT 2	1000 PSI 2900	0 KLB 50	450 BBL 700	1 UNIT 10000

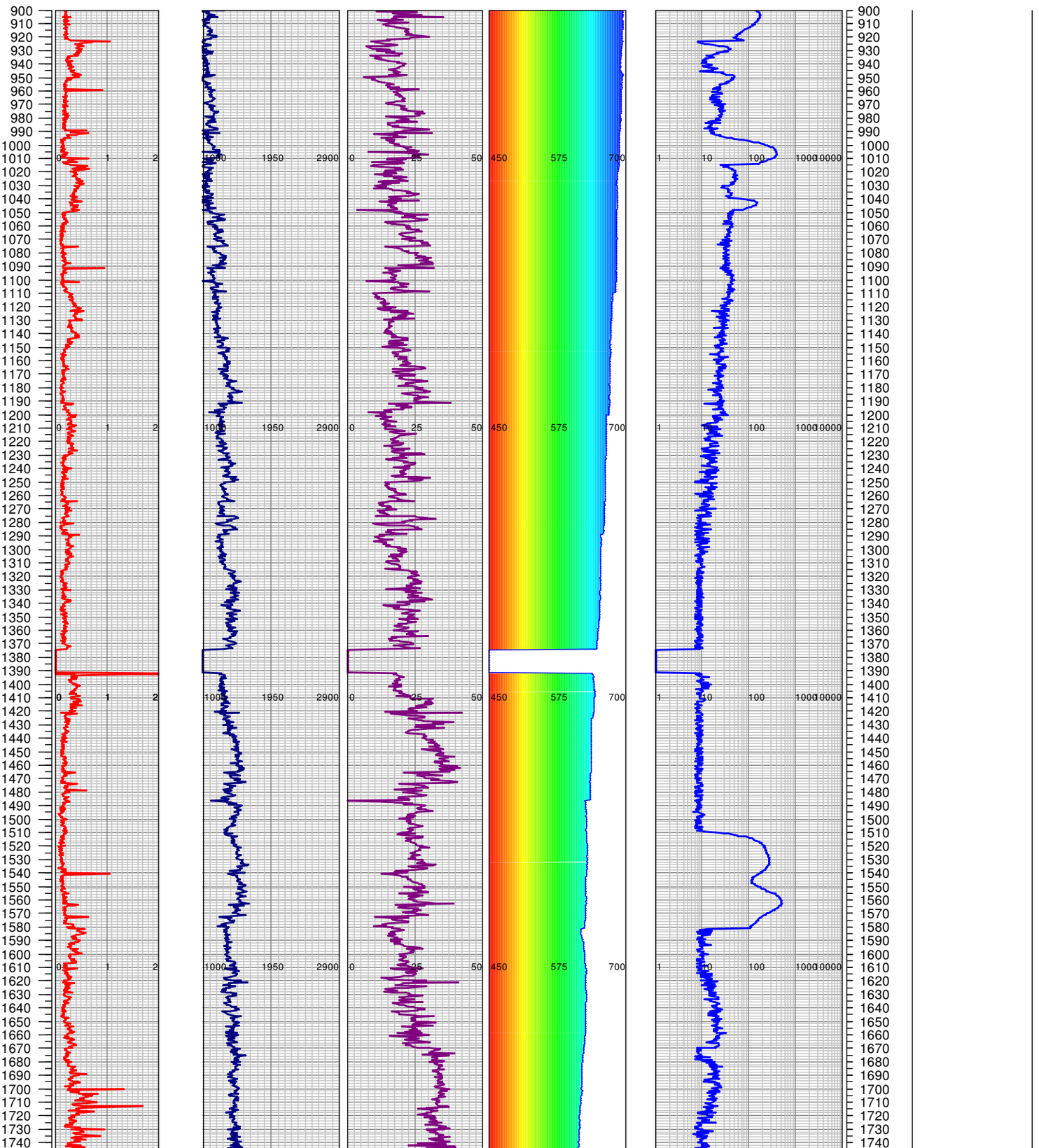

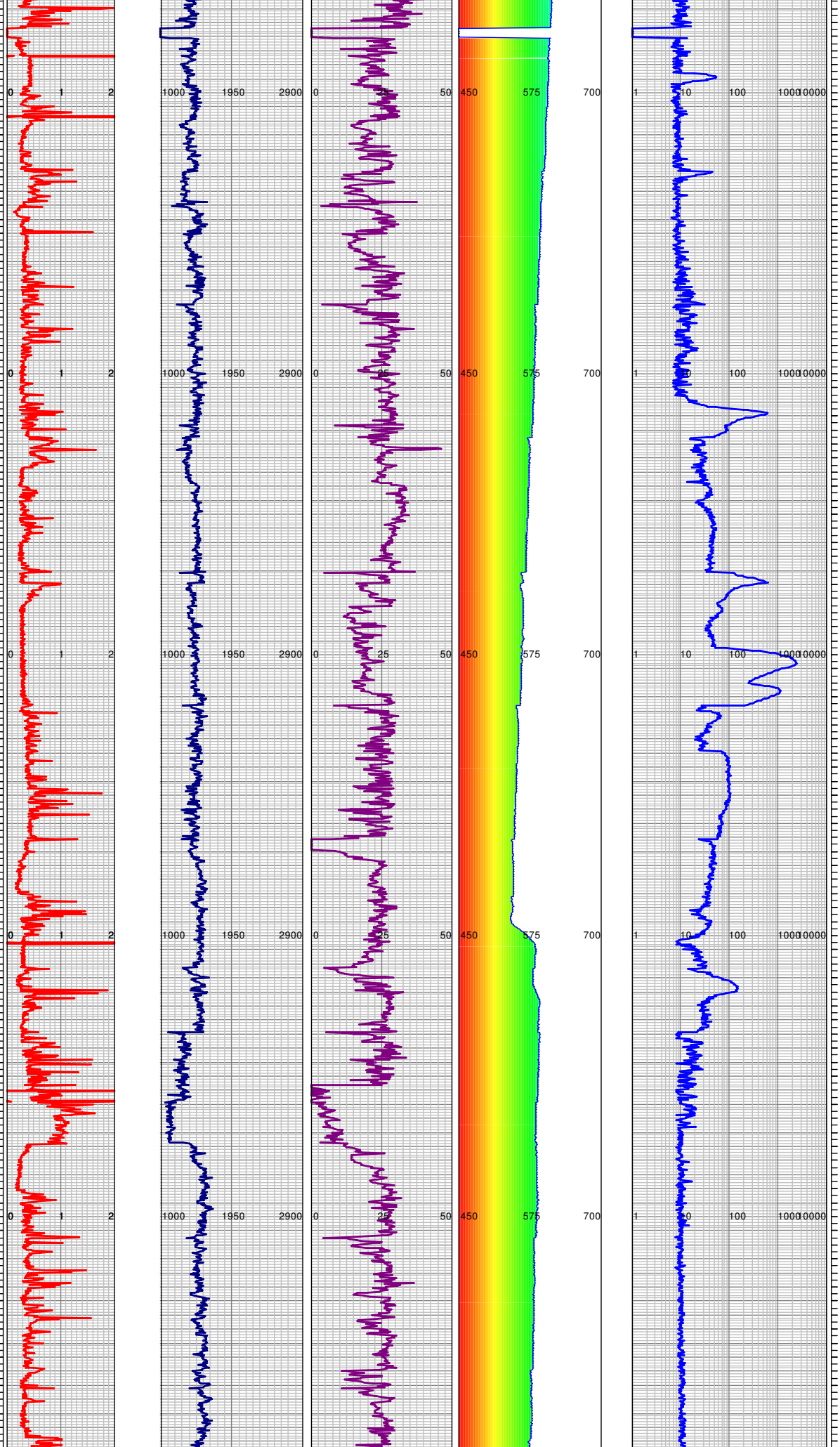
0 1 2
1000 1950 2900
0 25 50
450 575 700
1 10 100 1000 10000
1750 1760 1770 1780 1790 1800 1810 1820 1830 1840 1850 1860 1870 1880 1890 1900 1910 1920 1930 1940 1950 1960 1970 1980 1990 2000 2010 2020 2030 2040 2050 2060 2070 2080 2090 2100 2110 2120 2130 2140 2150 2160 2170 2180 2190 2200 2210 2220 2230 2240 2250 2260 2270 2280 2290 2300 2310 2320 2330 2340 2350 2360 2370 2380 2390 2400 2410 2420 2430 2440 2450 2460 2470 2480 2490 2500 2510 2520 2530 2540 2550 2560 2570 2580 2590 2600 2610 2620 2630 2640 2650 2660 2670 2680 2690 2700 2710 2720 2730 2740 2750 2760 2770

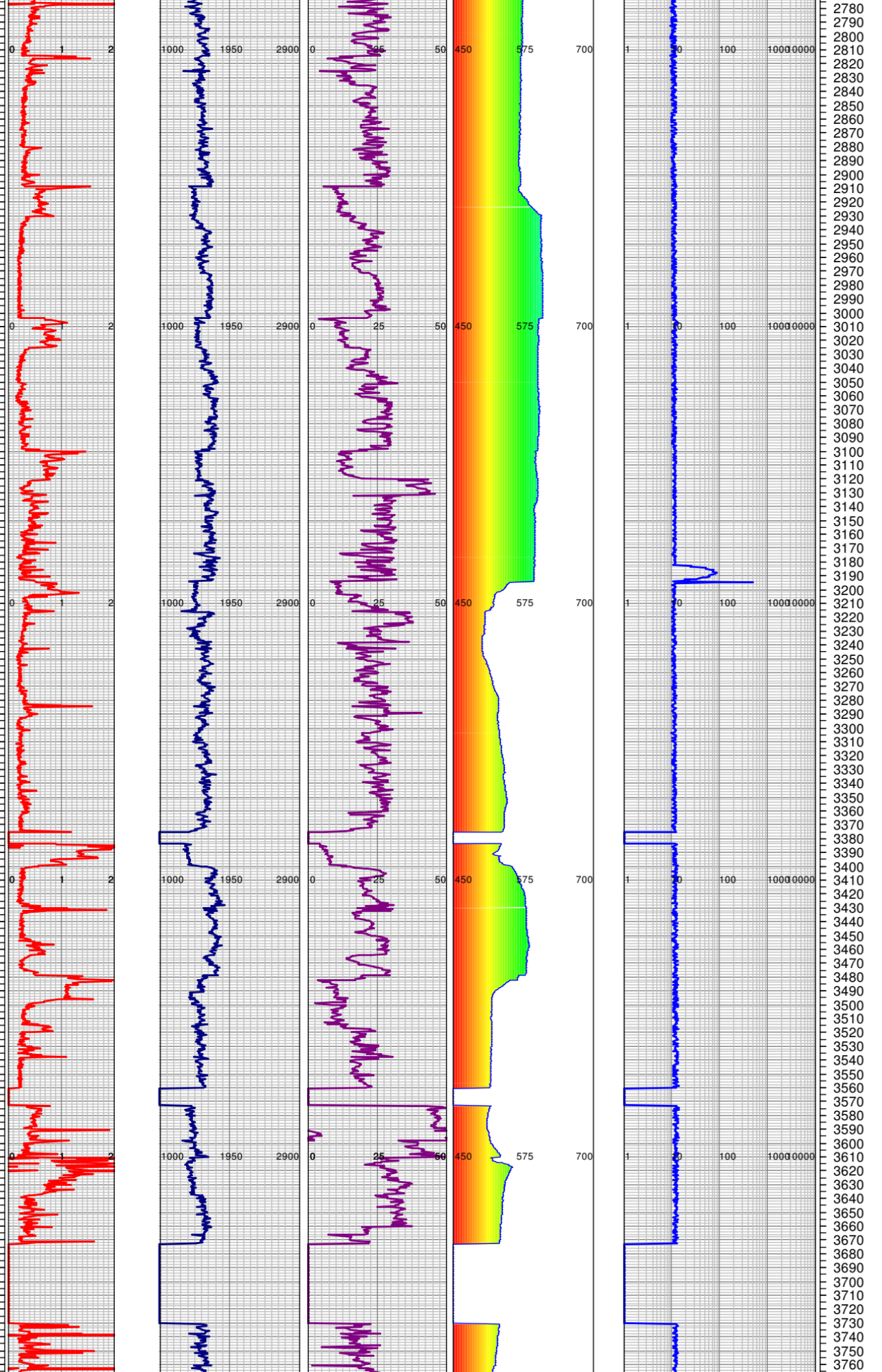
0 1 2
1000 1950 2900
0 25 50
450 575 700
1 10 100 1000 10000
2780 2790 2800 2810 2820 2830 2840 2850 2860 2870 2880 2890 2900 2910 2920 2930 2940 2950 2960 2970 2980 2990 3000 3010 3020 3030 3040 3050 3060 3070 3080 3090 3100 3110 3120 3130 3140 3150 3160 3170 3180 3190 3200 3210 3220 3230 3240 3250 3260 3270 3280 3290 3300 3310 3320 3330 3340 3350 3360 3370 3380 3390 3400 3410 3420 3430 3440 3450 3460 3470 3480 3490 3500 3510 3520 3530 3540 3550 3560 3570 3580 3590 3600 3610 3620 3630 3640 3650 3660 3670 3680 3690 3700 3710 3720 3730 3740 3750 3760

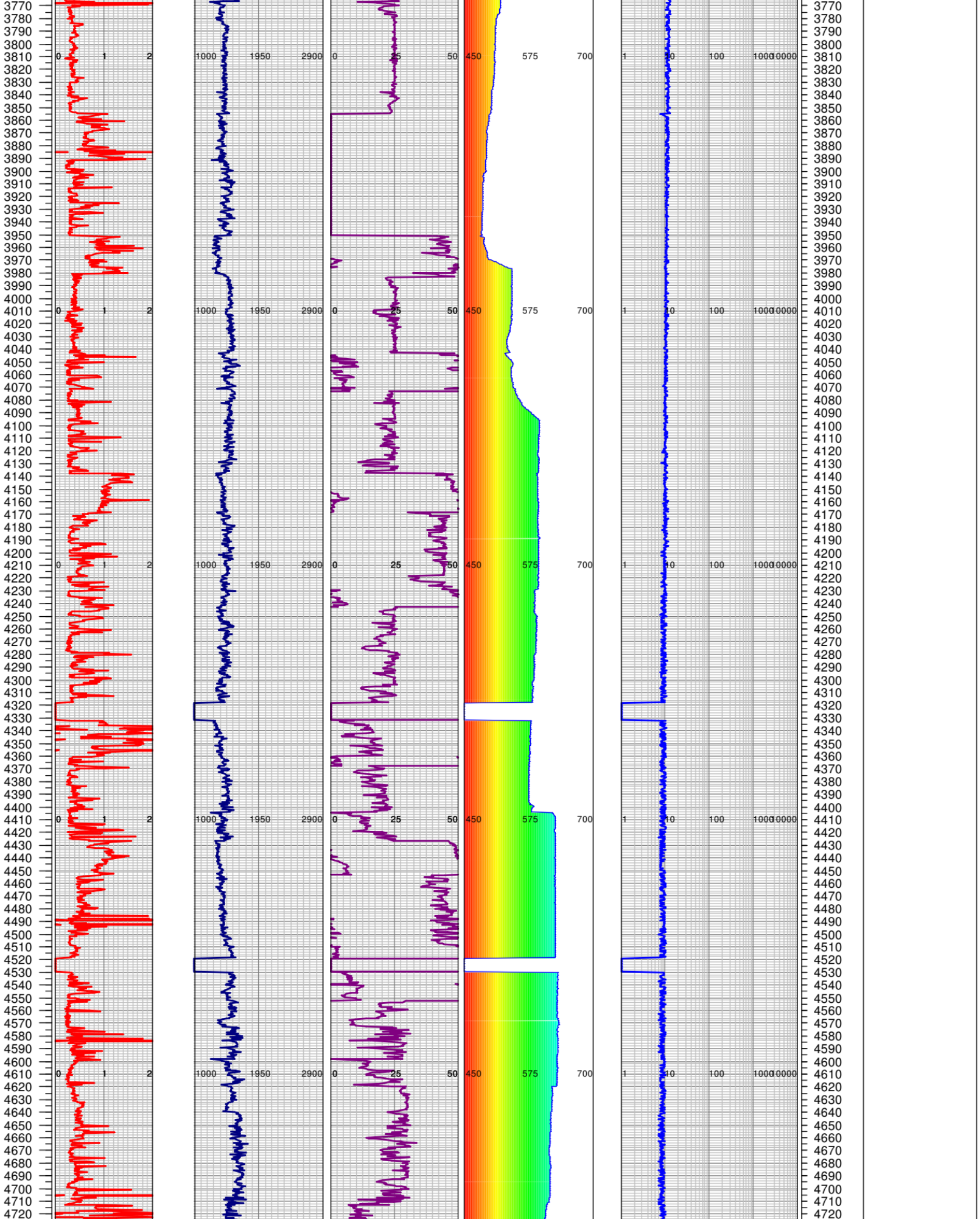
3770
3780
3790
3800
3810
3820
3830
3840
3850
3860
3870
3880
3890
3900
3910
3920
3930
3940
3950
3960
3970
3980
3990
4000
4010
4020
4030
4040
4050
4060
4070
4080
4090
4100
4110
4120
4130
4140
4150
4160
4170
4180
4190
4200
4210
4220
4230
4240
4250
4260
4270
4280
4290
4300
4310
4320
4330
4340
4350
4360
4370
4380
4390
4400
4410
4420
4430
4440
4450
4460
4470
4480
4490
4500
4510
4520
4530
4540
4550
4560
4570
4580
4590
4600
4610
4620
4630
4640
4650
4660
4670
4680
4690
4700
4710
4720
0 1 2
1000 1950 2900
0 25 50
450 575 700
1 10 100 1000 10000

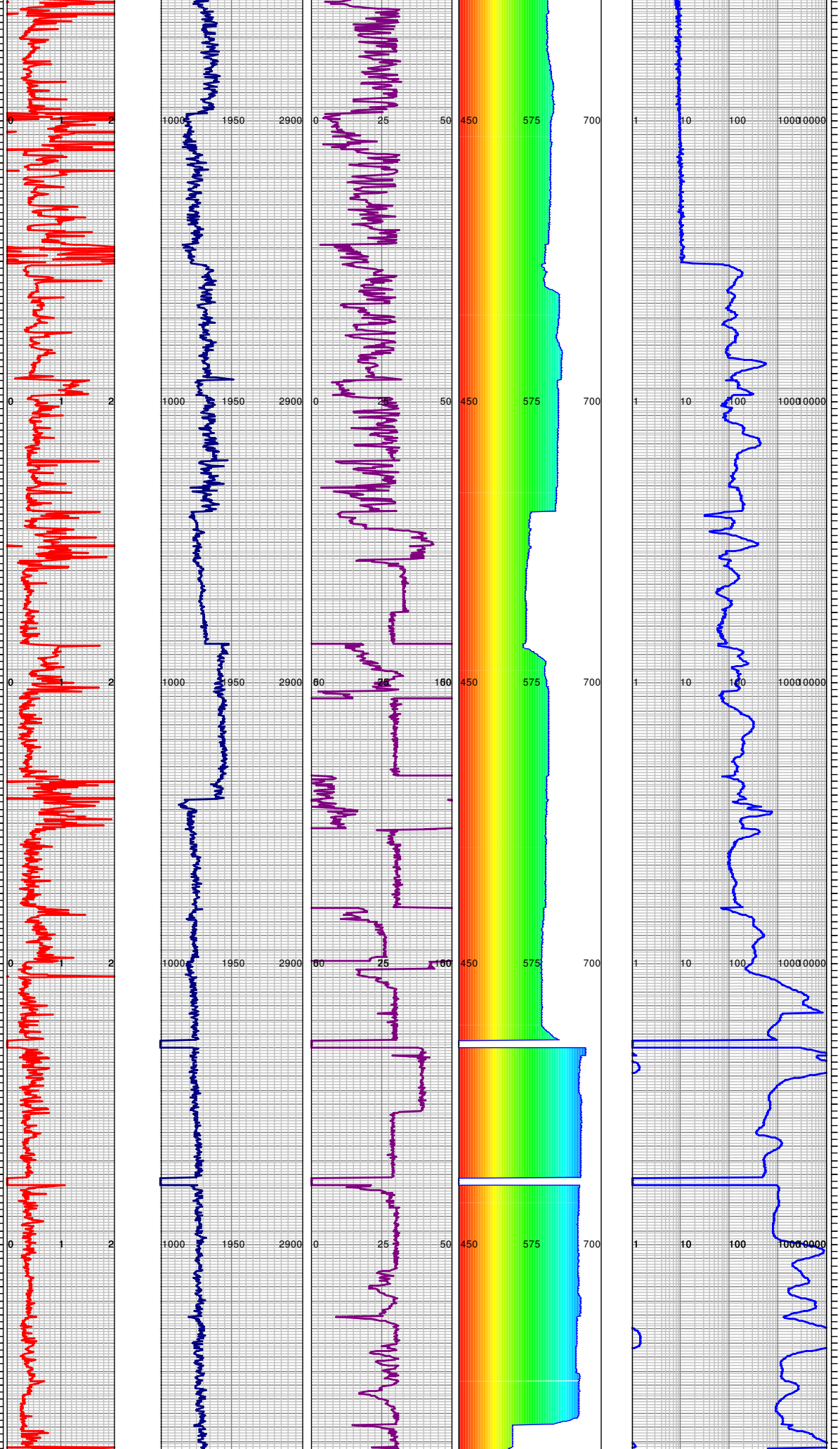
4730 4740 4750 4760 4770 4780 4790 4800 4810 4820 4830 4840 4850 4860 4870 4880 4890 4900 4910 4920 4930 4940 4950 4960 4970 4980 4990 5000 5010 5020 5030 5040 5050 5060 5070 5080 5090 5100 5110 5120 5130 5140 5150 5160 5170 5180 5190 5200 5210 5220 5230 5240 5250 5260 5270 5280 5290 5300 5310 5320 5330 5340 5350 5360 5370 5380 5390 5400 5410 5420 5430 5440 5450 5460 5470 5480 5490 5500 5510 5520 5530 5540 5550 5560 5570 5580 5590 5600 5610 5620 5630 5640 5650 5660 5670 5680 5690 5700 5710 5720 5730 5740 5750
0 1 2
1000 1950 2900
0 25 50
450 575 700
1 10 100 1000 10000

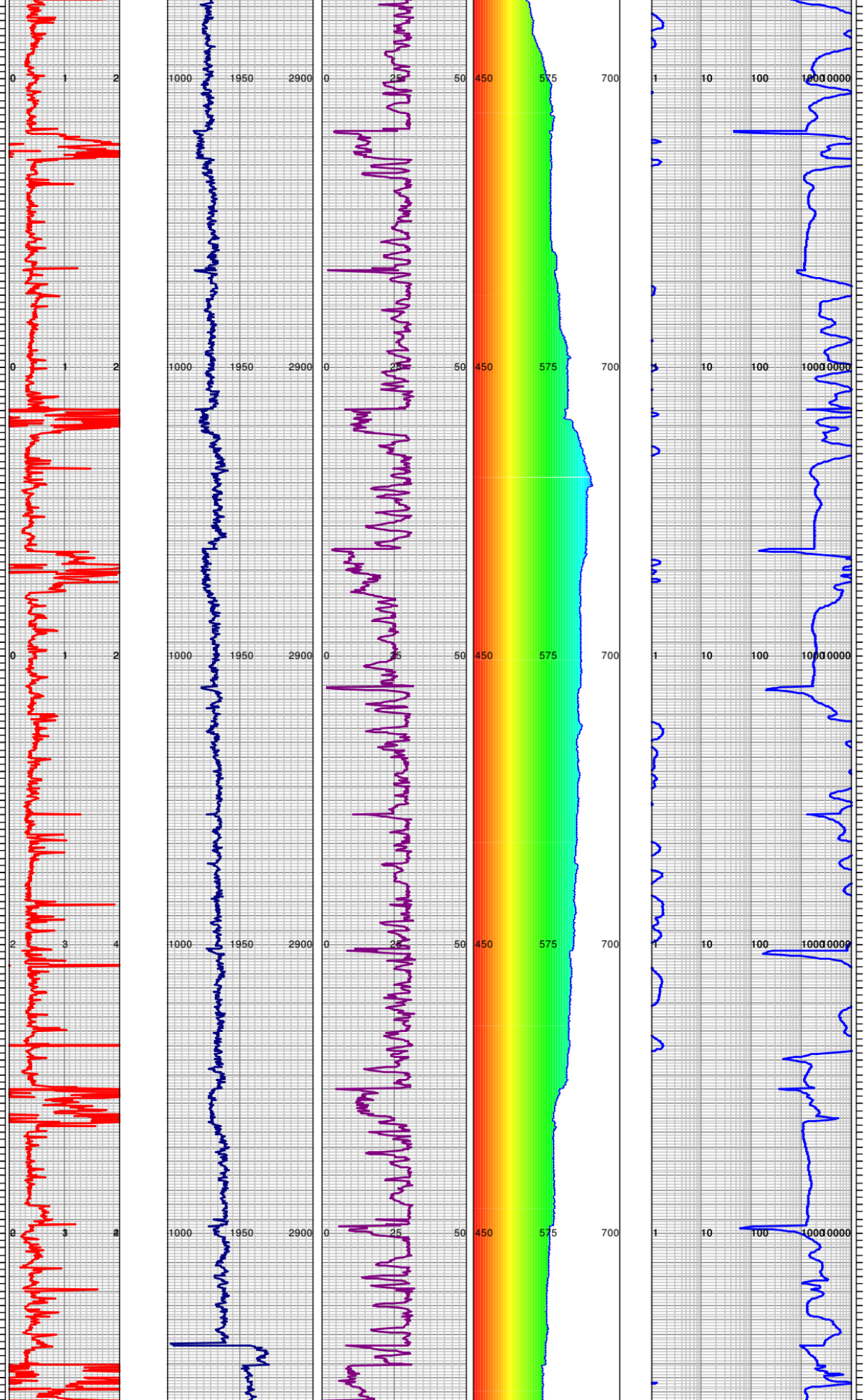
0 1 2
1000 1950 2900
0 25 50
450 575 700
1 10 100 1000 10000
5760 5770 5780 5790 5800 5810 5820 5830 5840 5850 5860 5870 5880 5890 5900 5910 5920 5930 5940 5950 5960 5970 5980 5990 6000 6010 6020 6030 6040 6050 6060 6070 6080 6090 6100 6110 6120 6130 6140 6150 6160 6170 6180 6190 6200 6210 6220 6230 6240 6250 6260 6270 6280 6290 6300 6310 6320 6330 6340 6350 6360 6370 6380 6390 6400 6410 6420 6430 6440 6450 6460 6470 6480 6490 6500 6510 6520 6530 6540 6550 6560 6570 6580 6590 6600 6610 6620 6630 6640 6650 6660 6670 6680 6690 6700 6710 6720

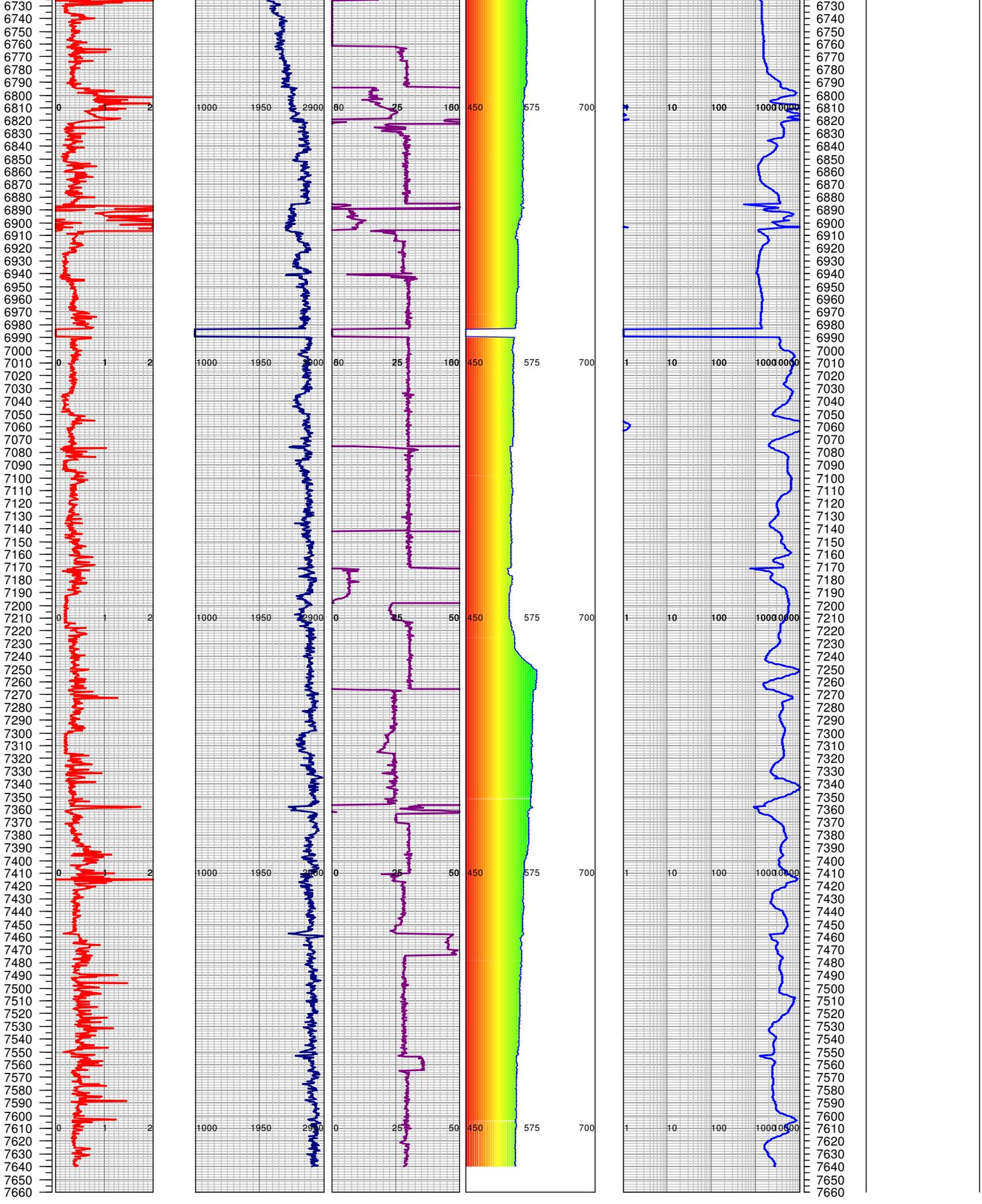

TOTAL DEPTH = 7640'

FGS RELEASED: 05/15/11