

<<< Fold Here >>>

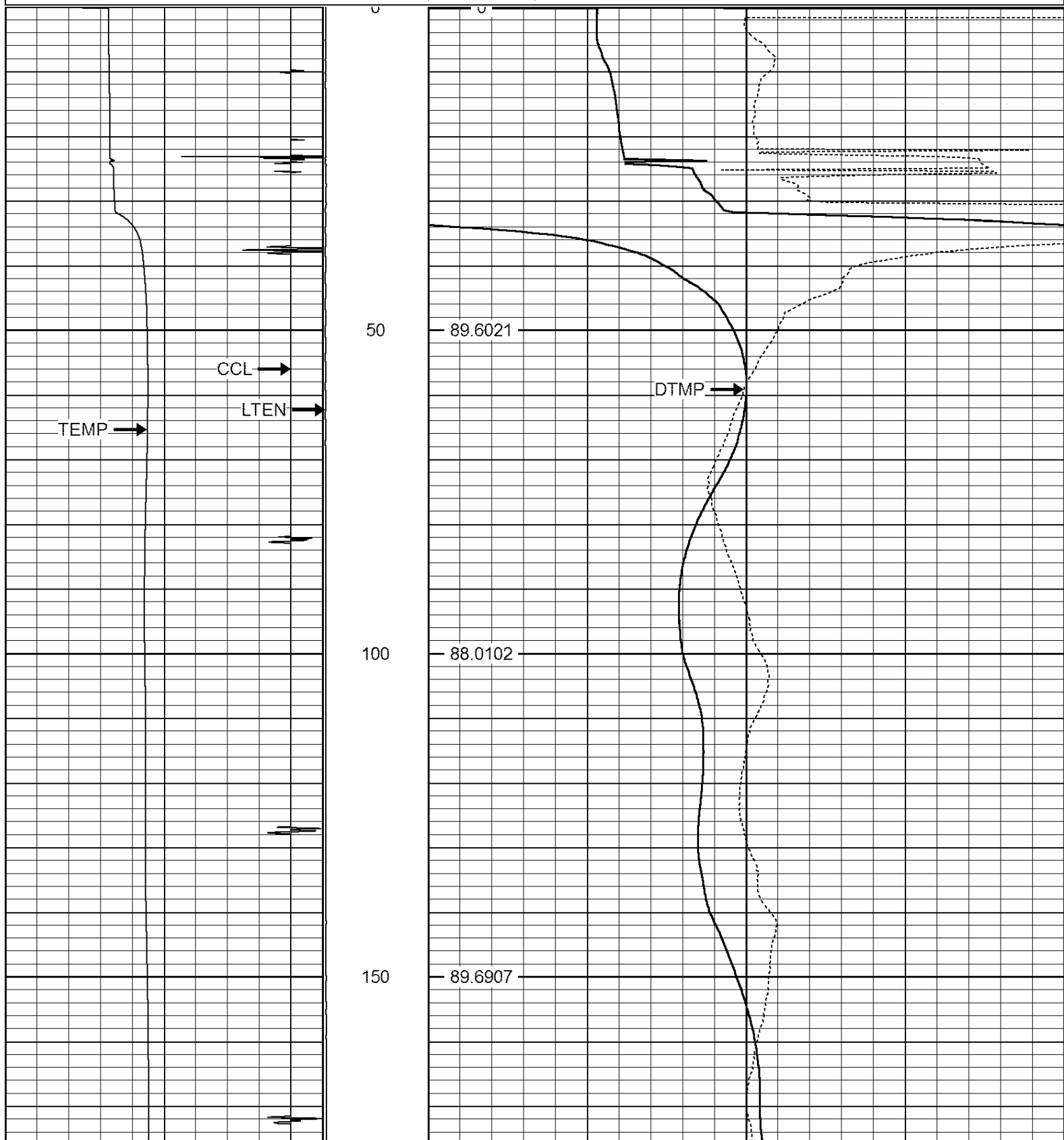
Remarks: Rig:NABORS #37
LOG CORRELATED TO K.B DO NOT USE TO PERFORATE
YOUR CREW OF M COBO THANKS YOU.


Service Order # 176935

TEMP SURVEY

Database File: 176935.db
 Dataset Pathname: pass4
 Presentation Format: temp_ws
 Dataset Creation: Mon Jul 04 02:05:28 2011 by Log Weatherford Casedho
 Charted by: Depth in Feet scaled 1:240

-9	CCL	1	LTEN	0	Temperature (degF)	20
0	TEMP (degF)	200	0 (lb)3000	-1	Differential Temp (degF)	1
				TEMP (degF)		





200

90.3862

250

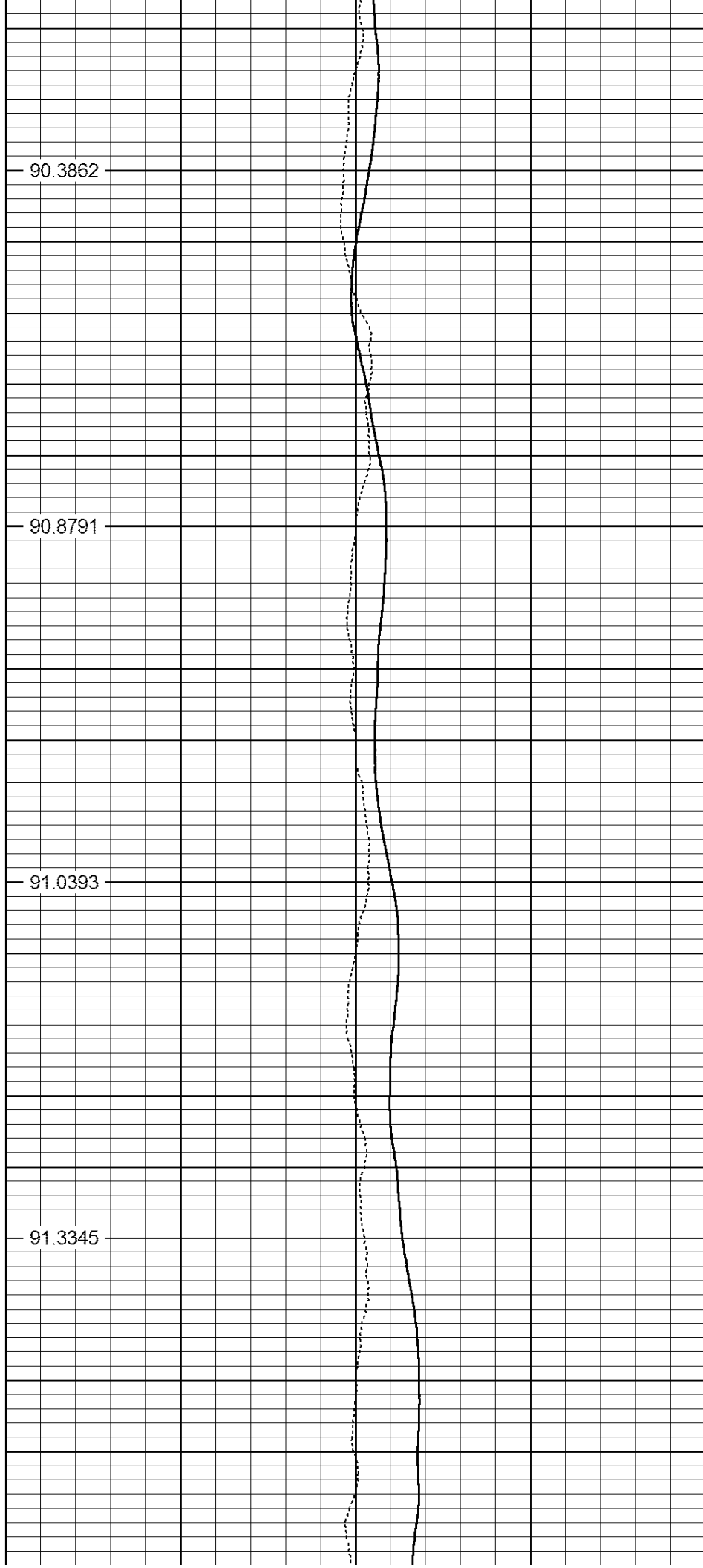
90.8791

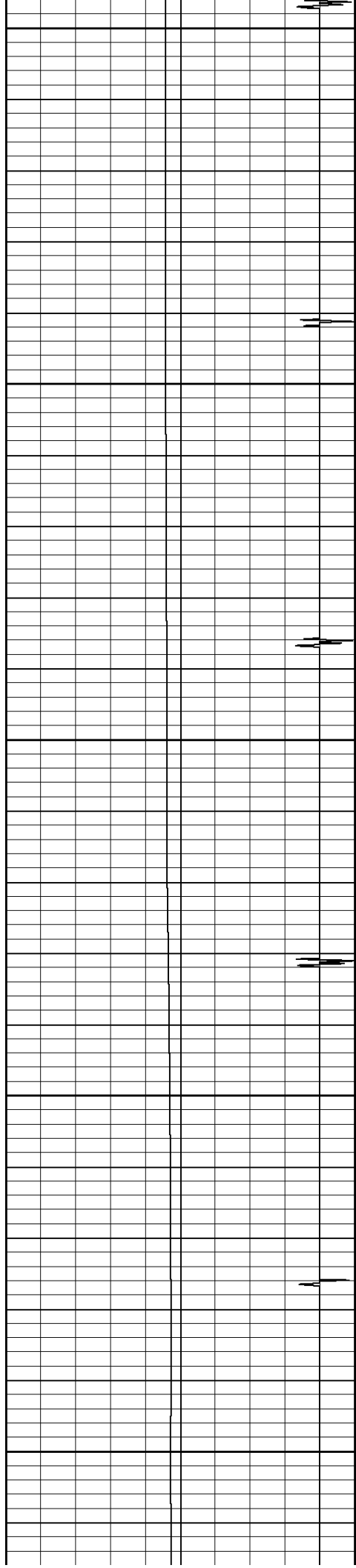
300

91.0393

350

91.3345





400

91.59

450

91.8817

500

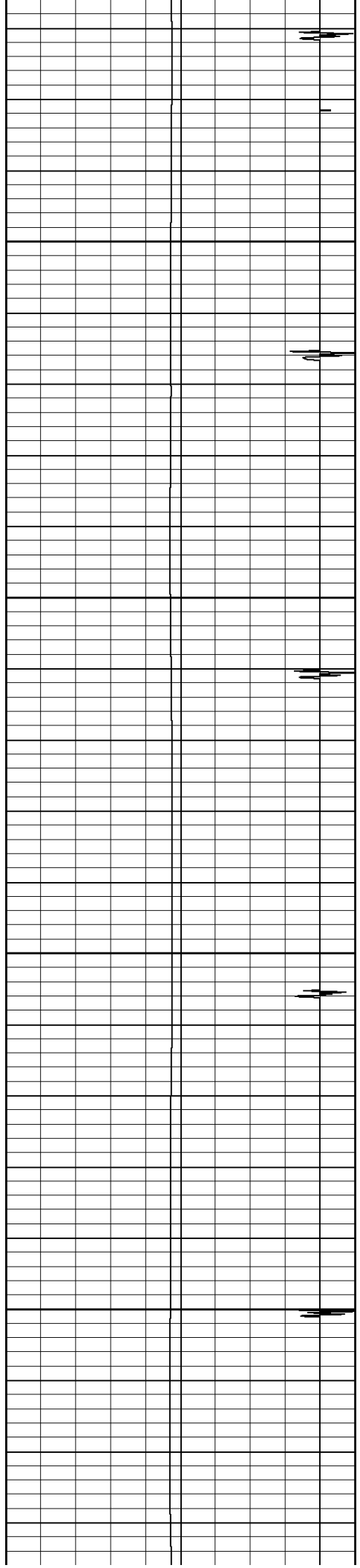
92.57

550

94.216

600

94.5699



650

700

750

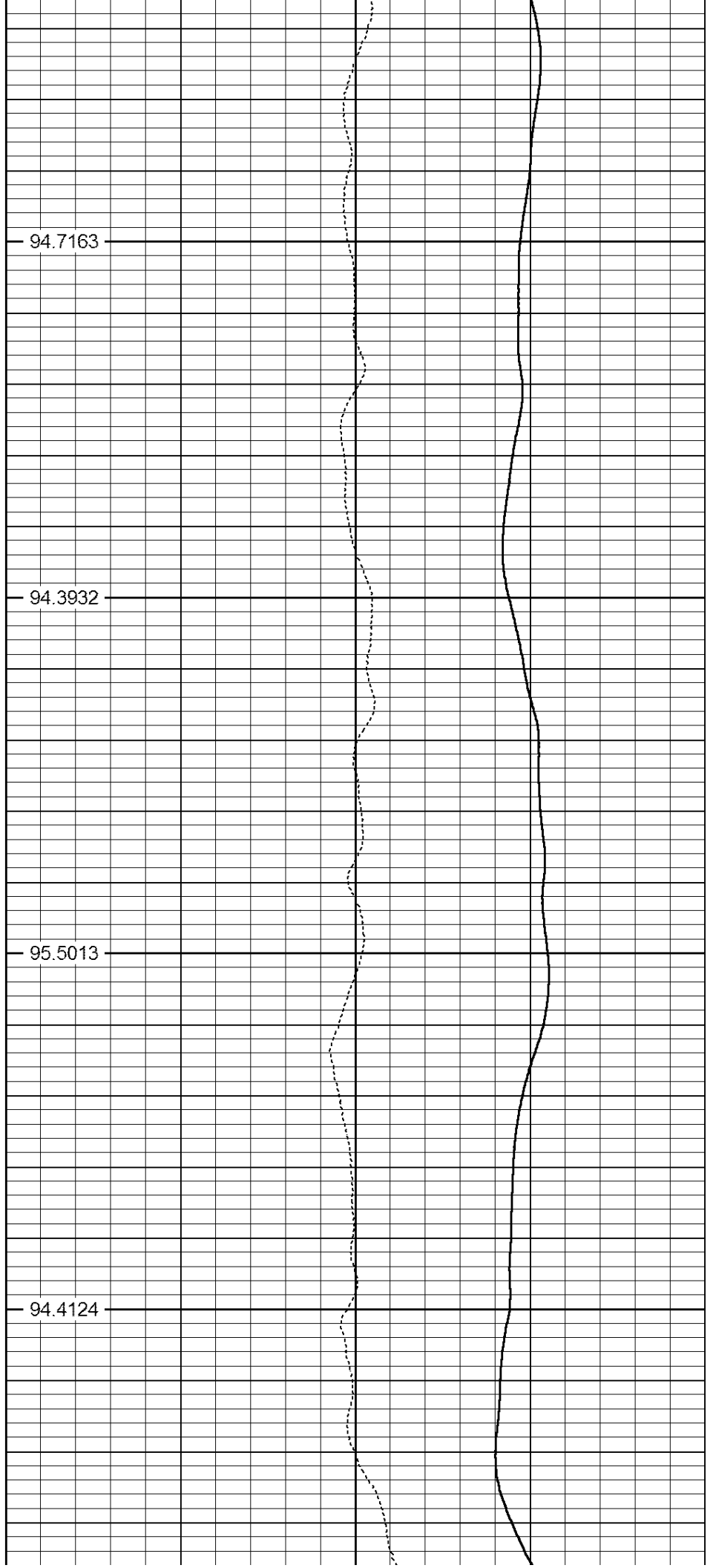
800


94.7163

94.3932

95.5013

94.4124





850

900

950

1000

1050

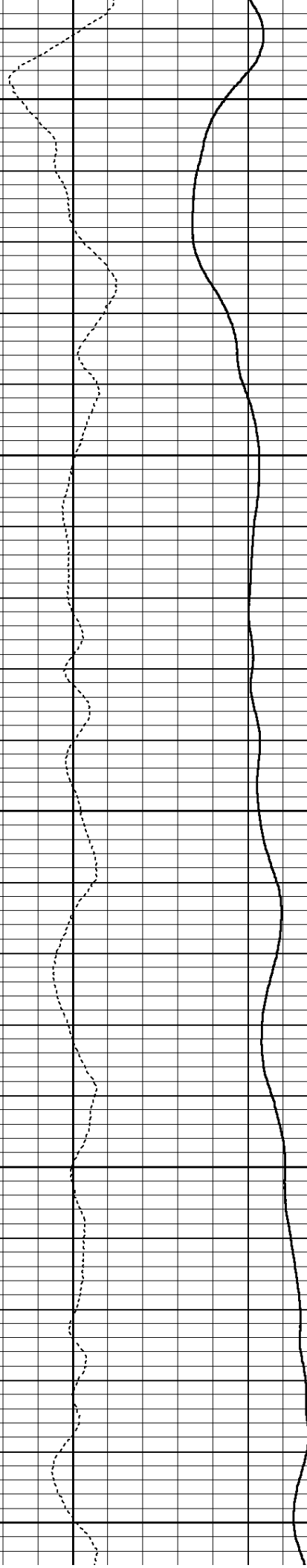
94.3474

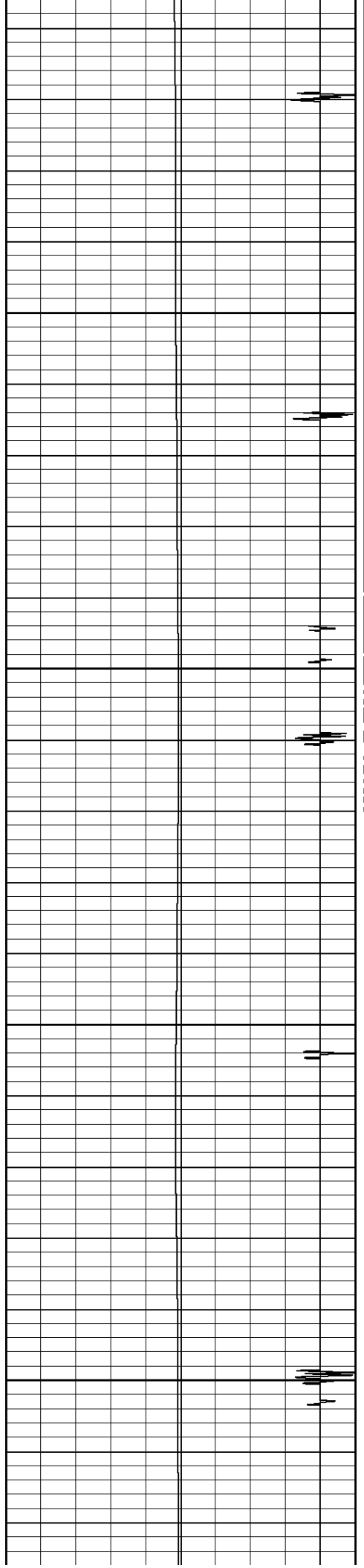
95.326

95.3181

96.0713

96.3036





1100

1150

1200

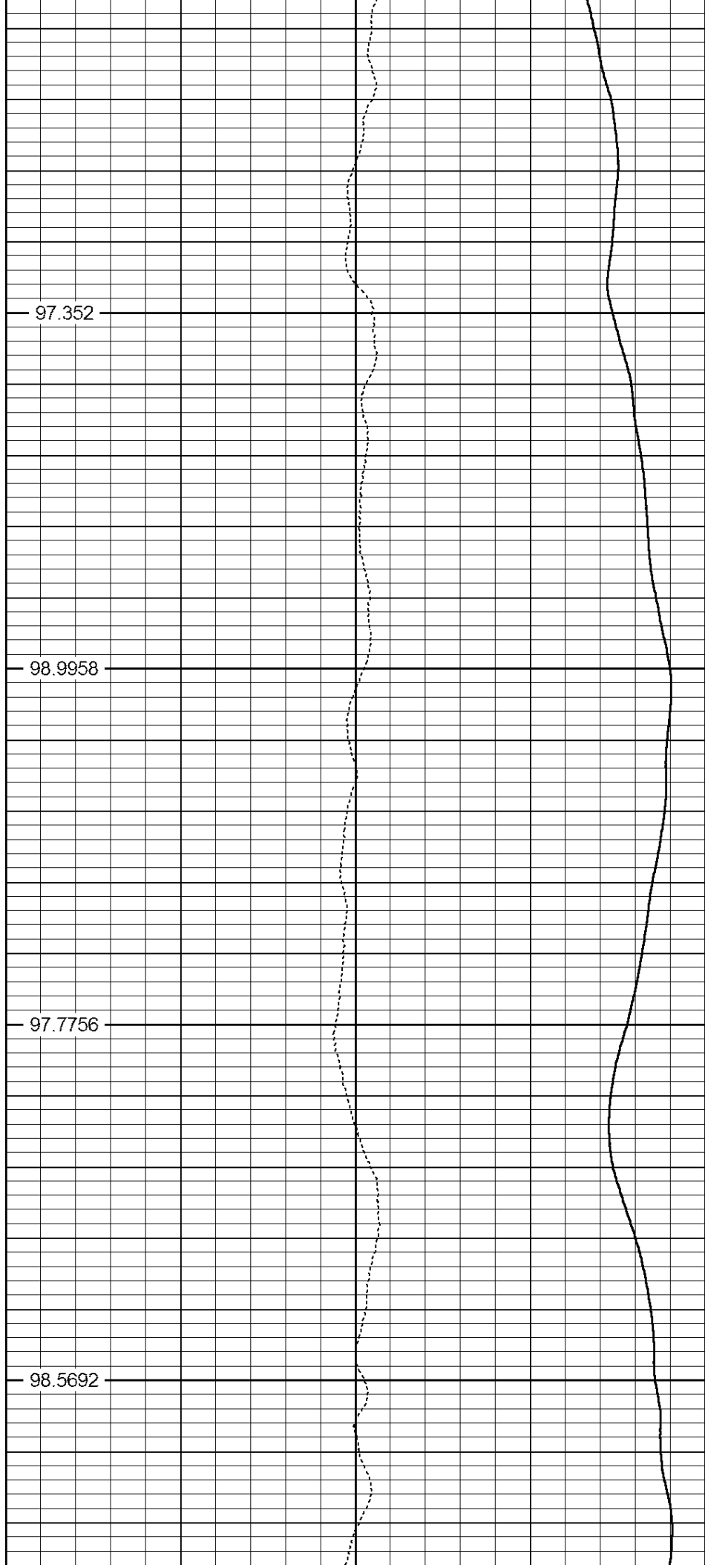
1250


97.352

98.9958

97.7756

98.5692





1300

98.1555

1350

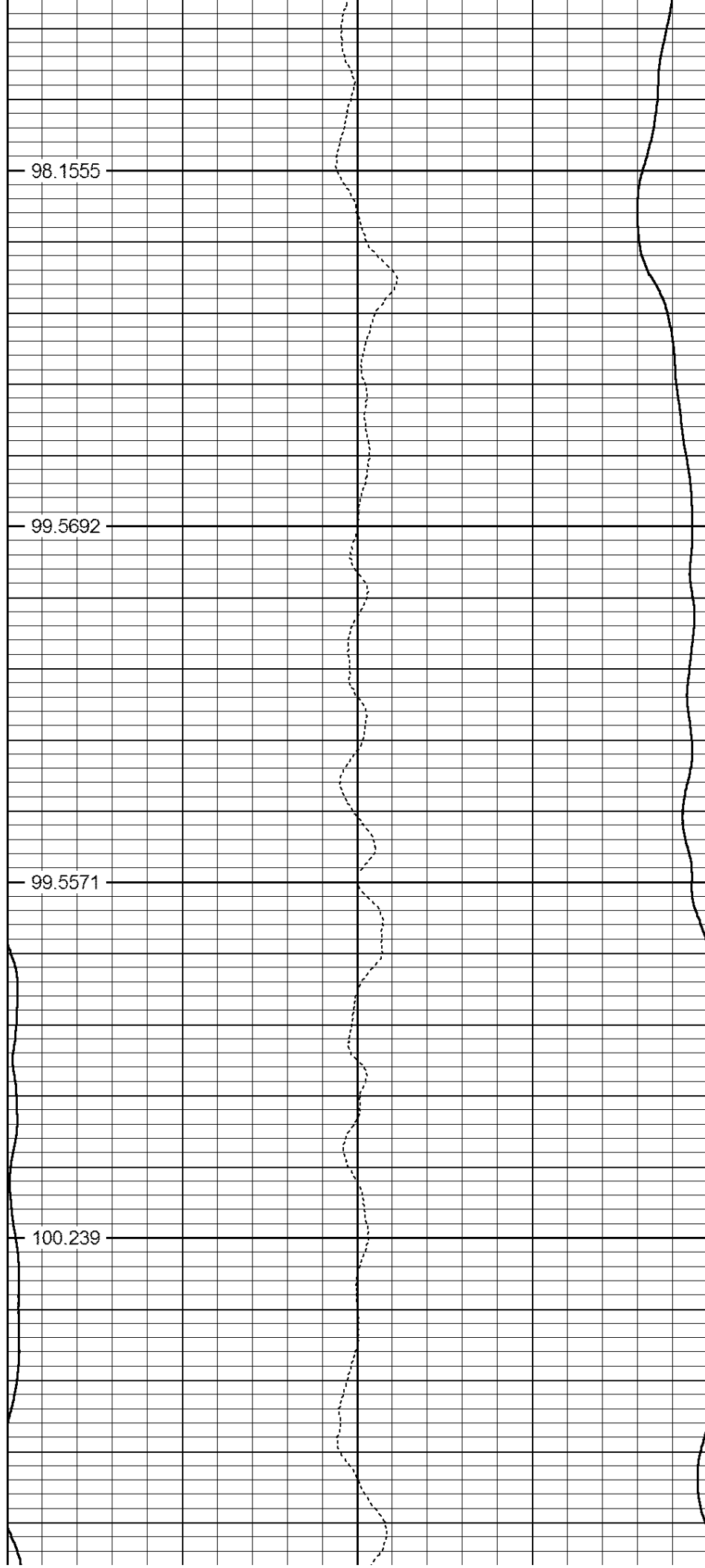
99.5692

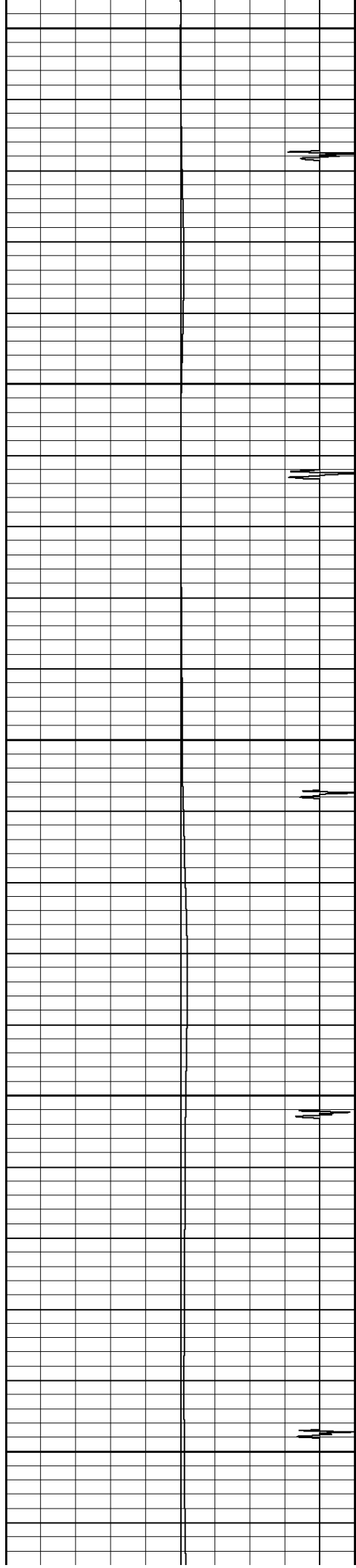
1400

99.5571

1450

100.239





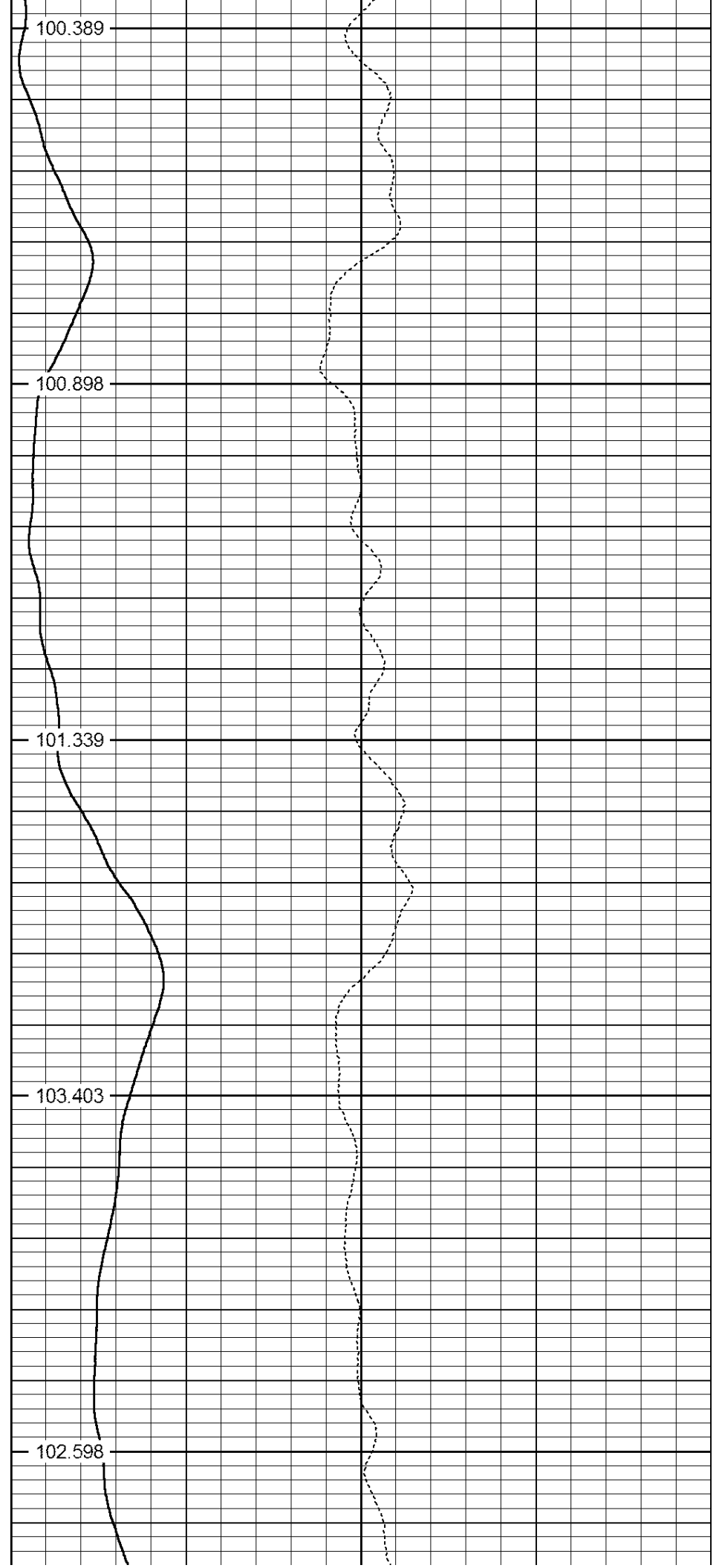
1500 100.389


1550 100.898

1600 101.339

1650 103.403

1700 102.598





1750

1800

1850

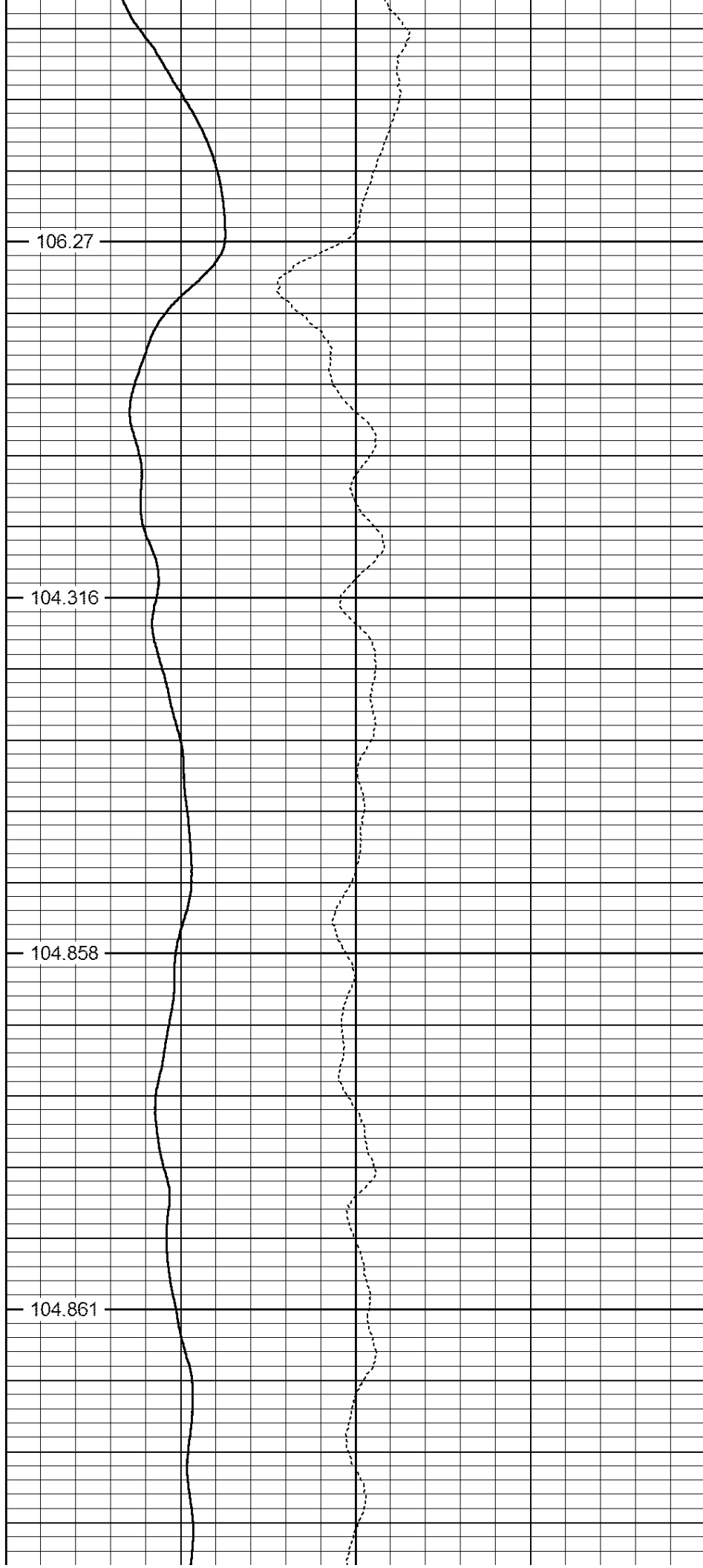
1900


106.27

104.316

104.858

104.861





1950

105.197

2000

105.373

2050

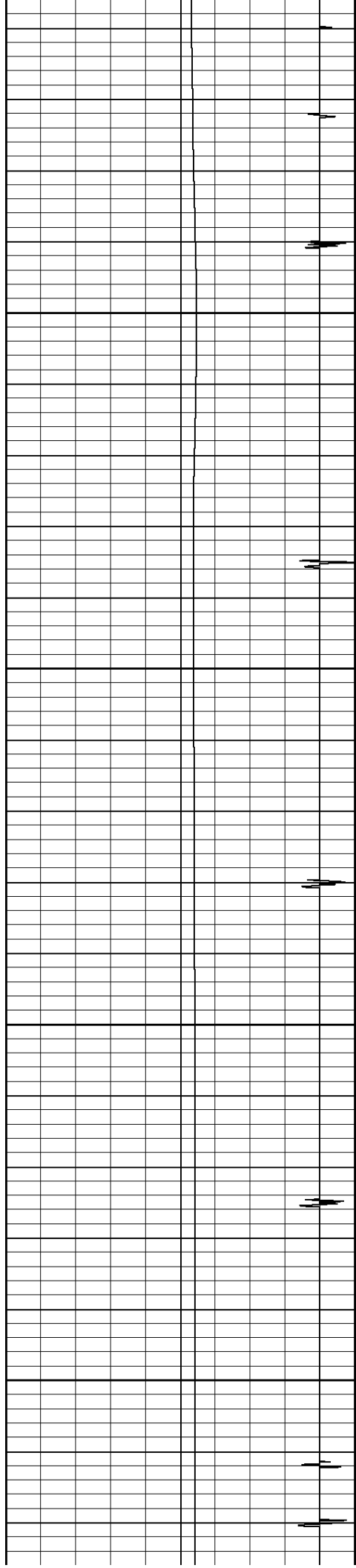
105.88

2100

106.361

2150

106.894

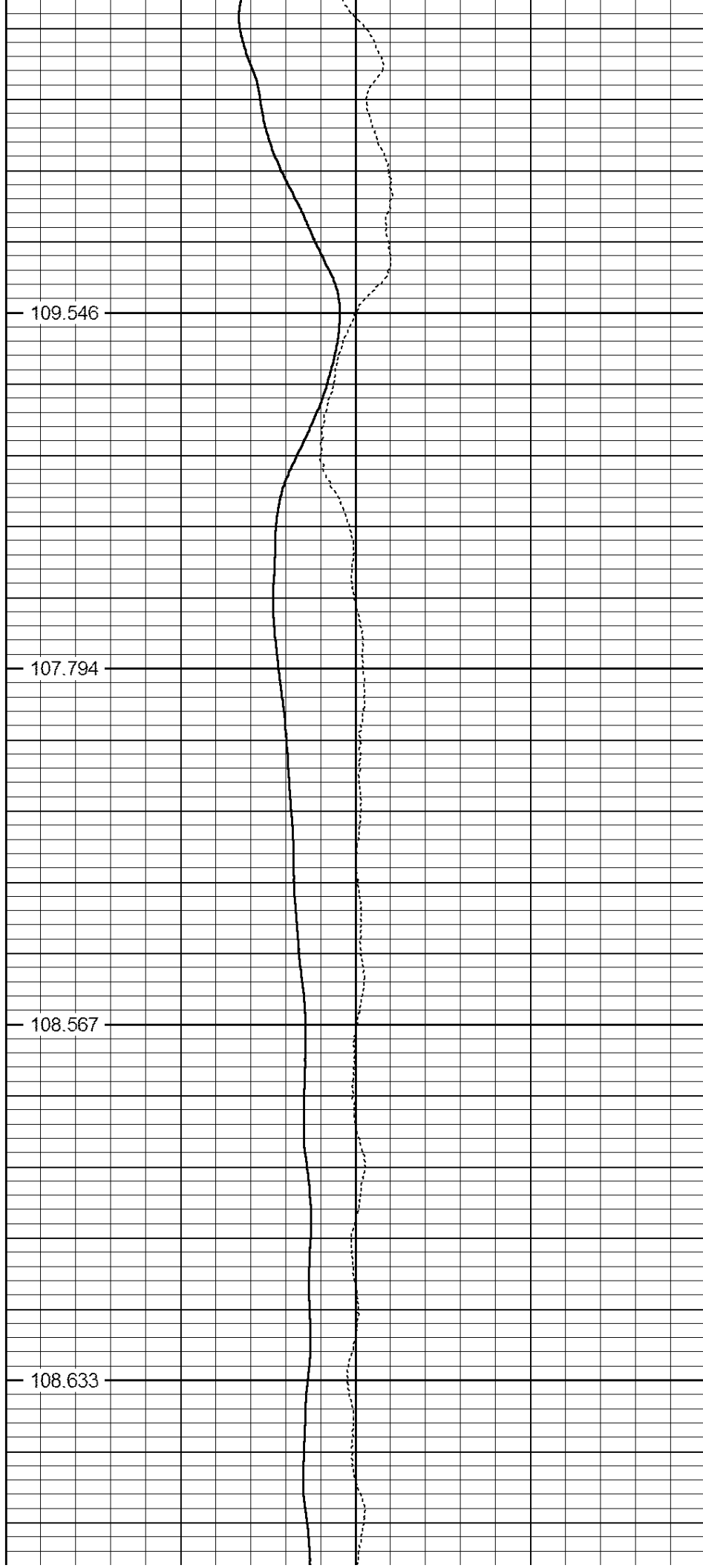



2200

2250

2300

2350





2400

2450

2500

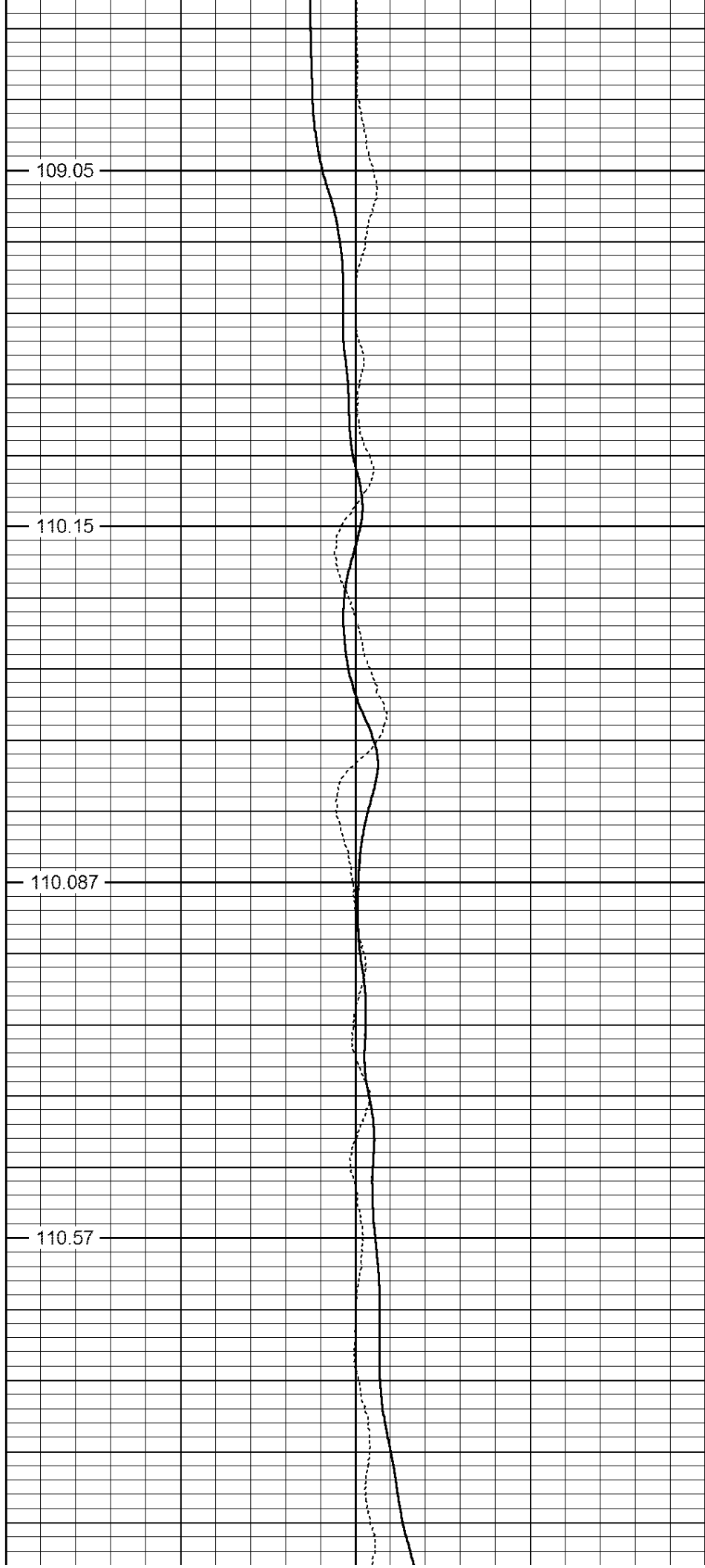
2550


109.05

110.15

110.087

110.57





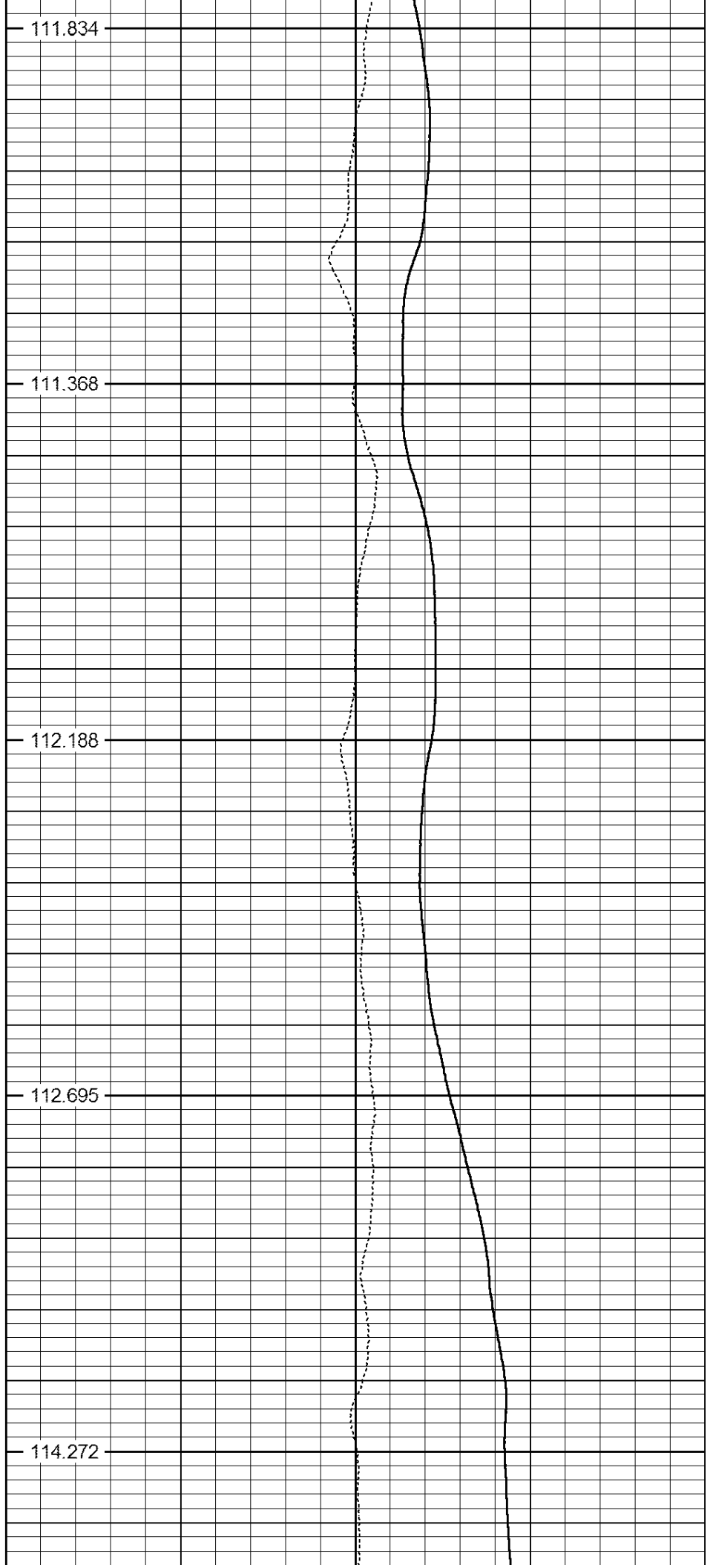
2600


2650

2700

2750

2800





2850

114.496

2900

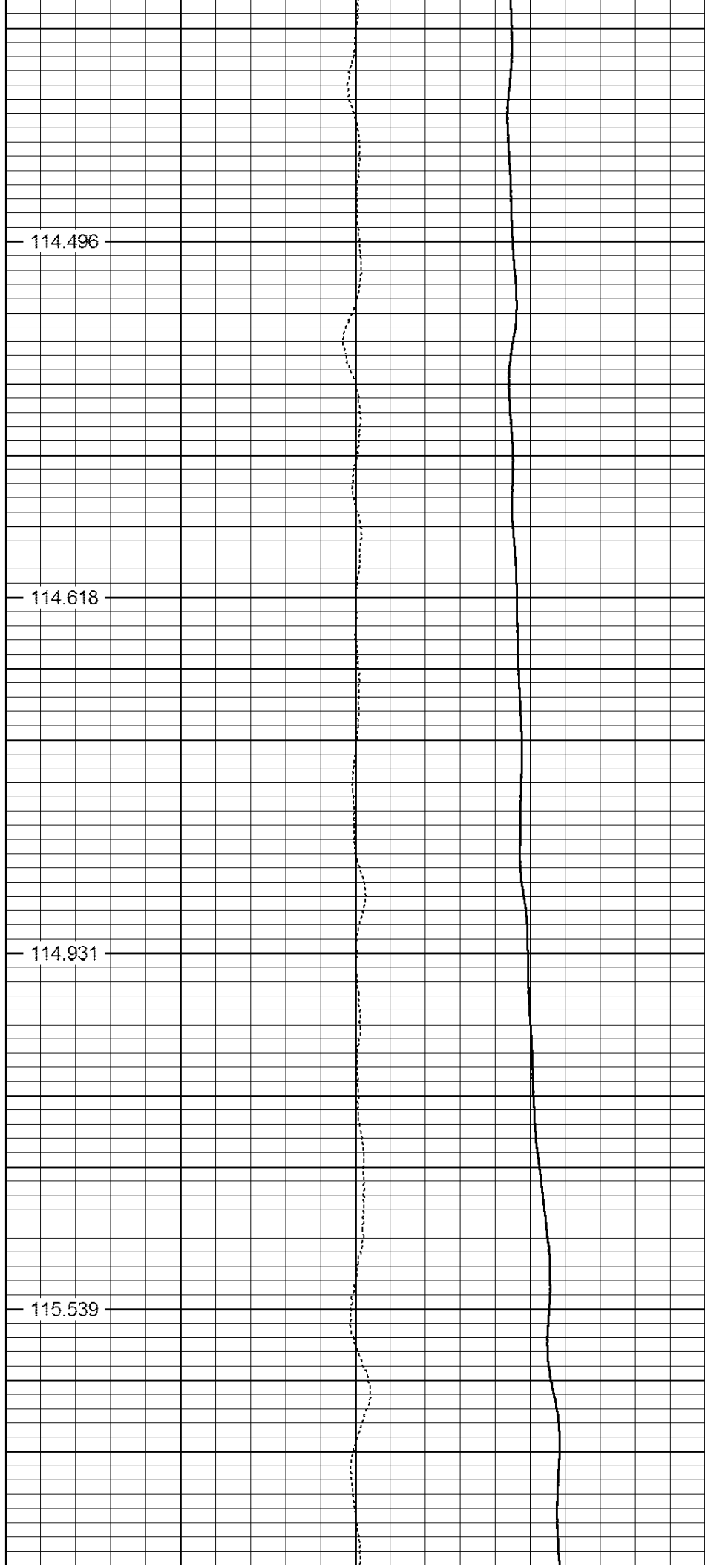
114.618


2950

114.931

3000

115.539





3050

115.816

3100

116.751

3150

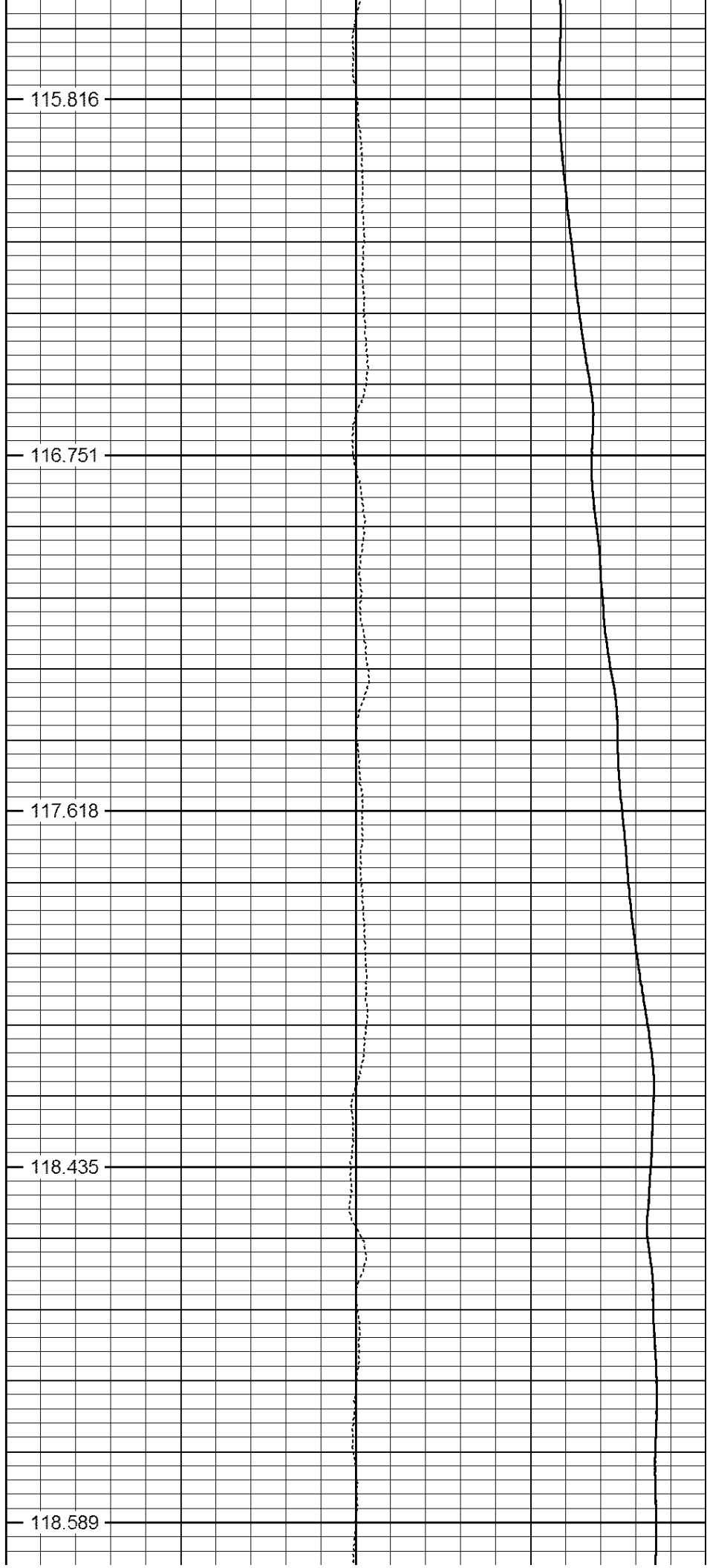
117.618


3200

118.435

3250

118.589





3300

3350

3400

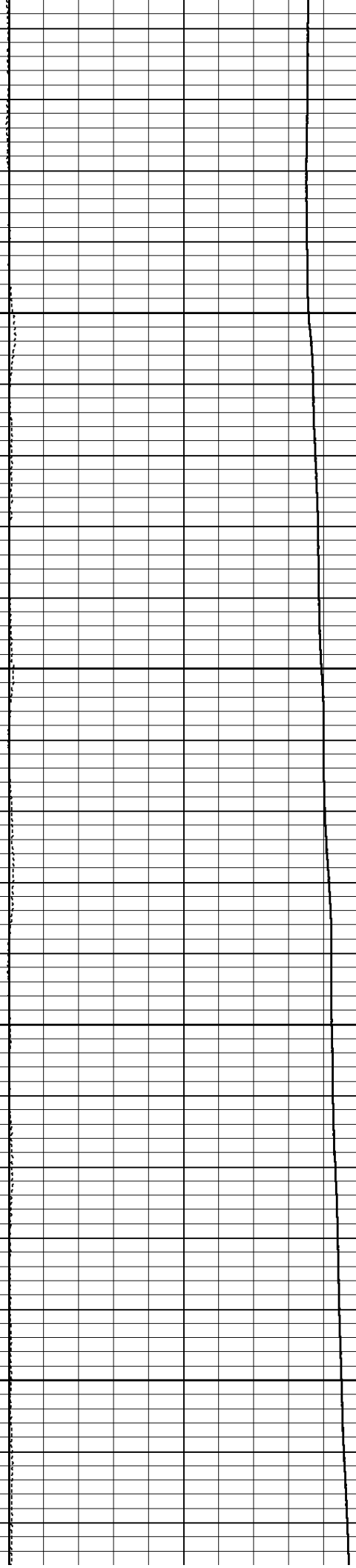
3450


118.579

118.946

119.232

119.52





3500

119.904

3550

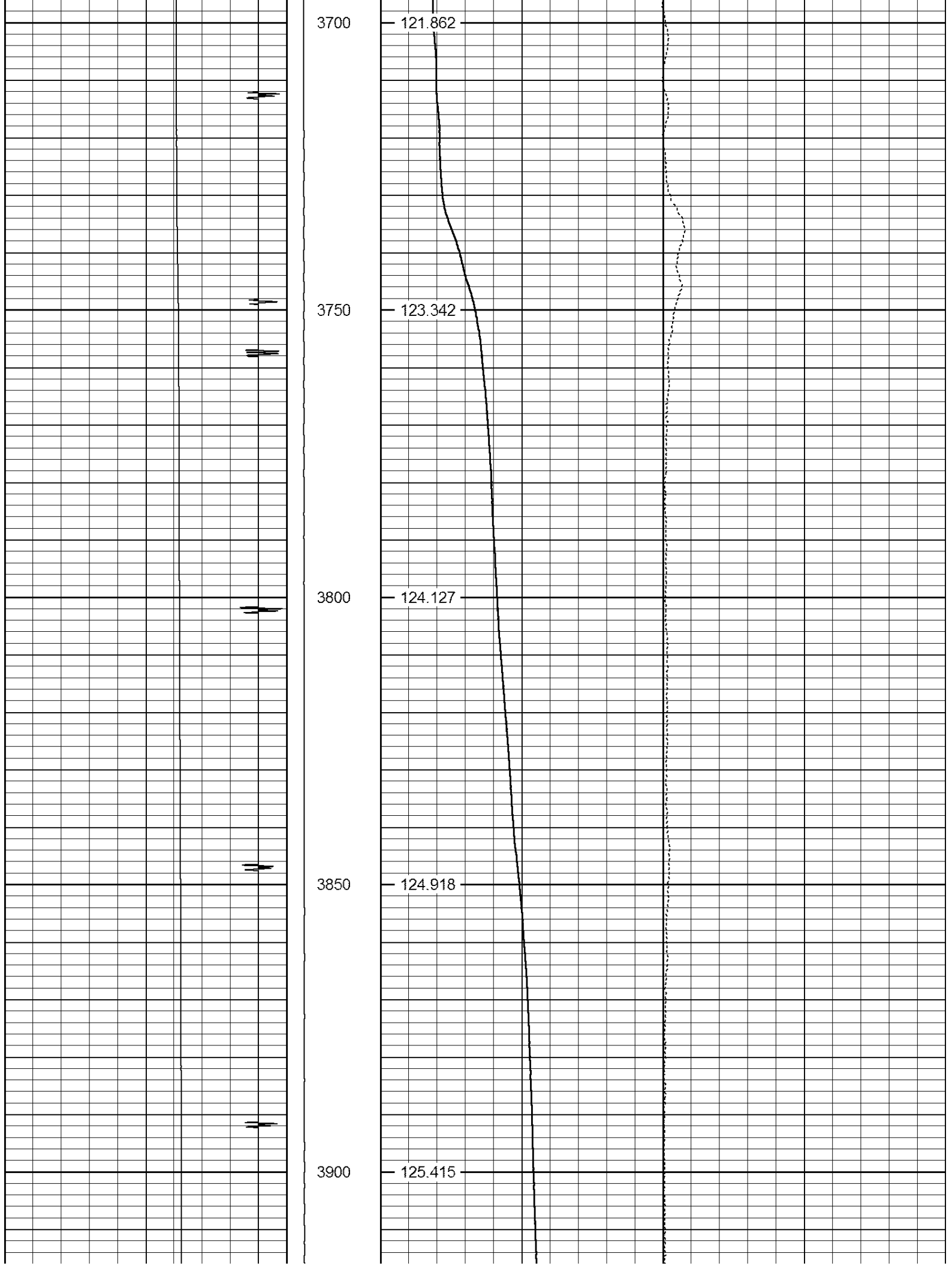
120.349

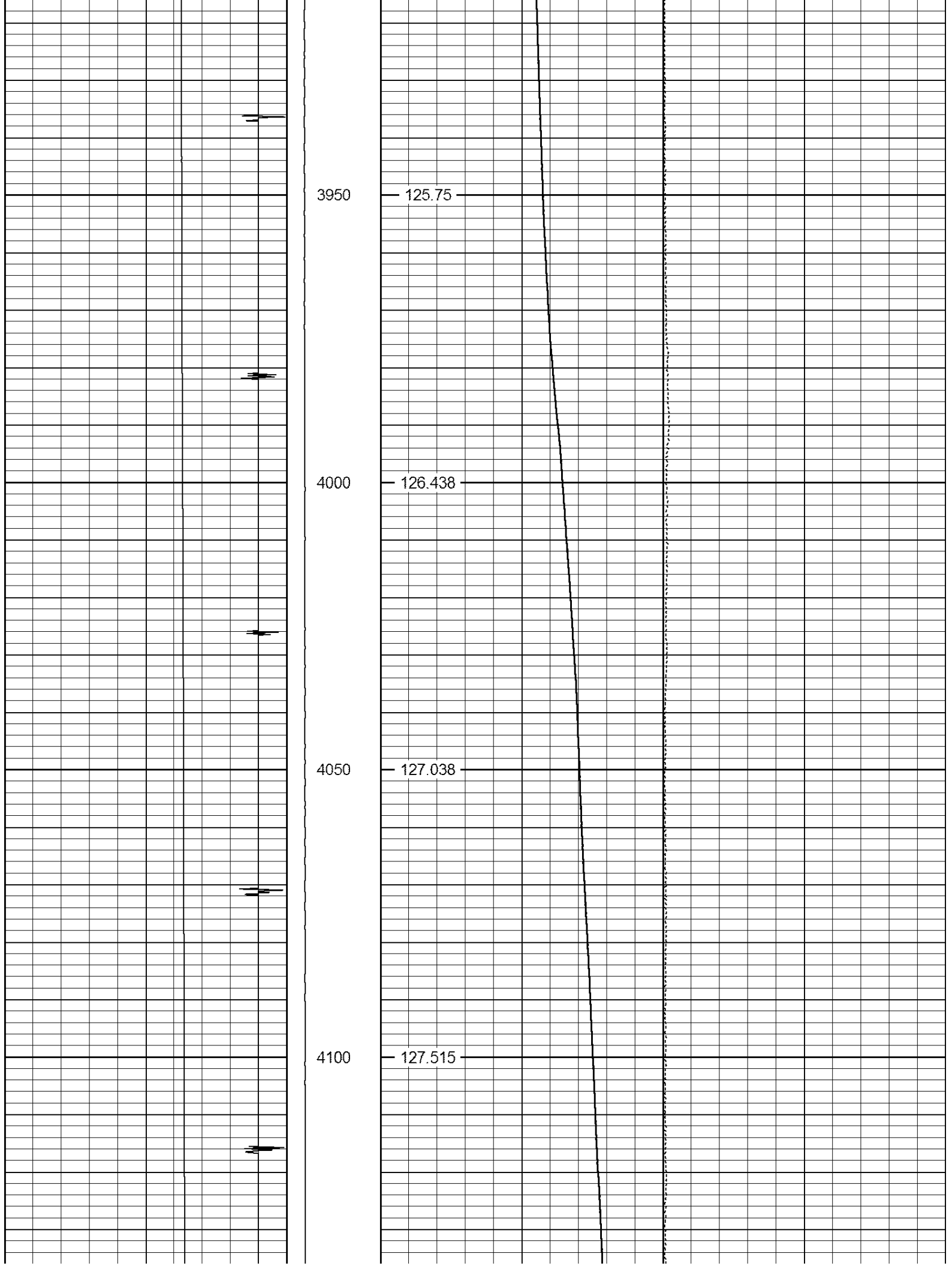
3600


120.665

3650

121.053







4150

4200

4250

4300

4350

127.971

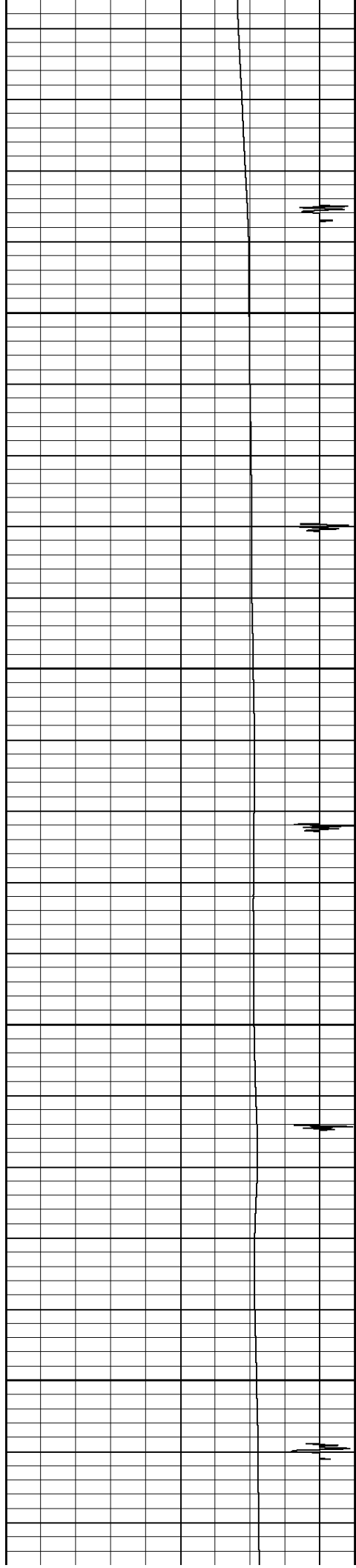
128.413

129.333

129.587

132.146

EST CEMENT TOP 4345' →

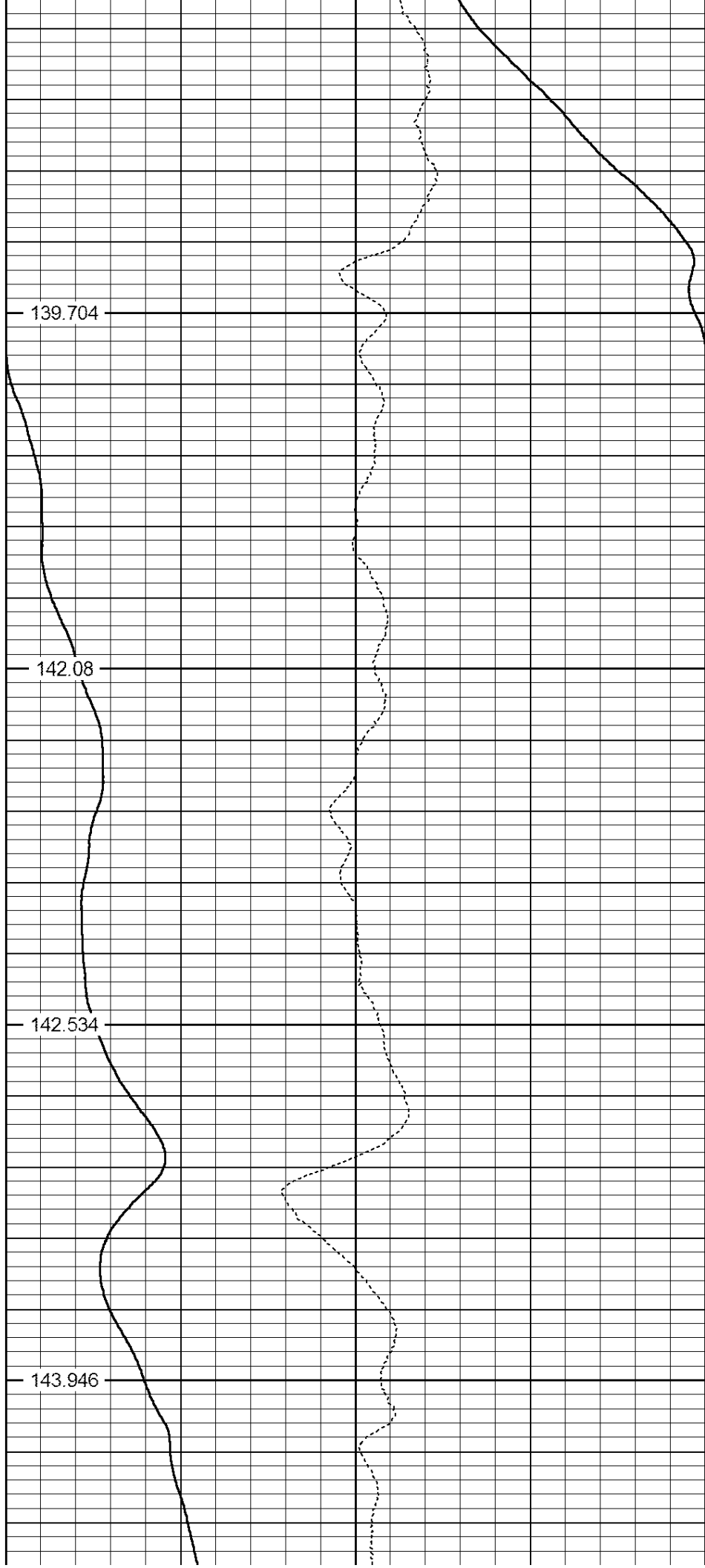



4400

4450

4500

4550





4600

4650

4700

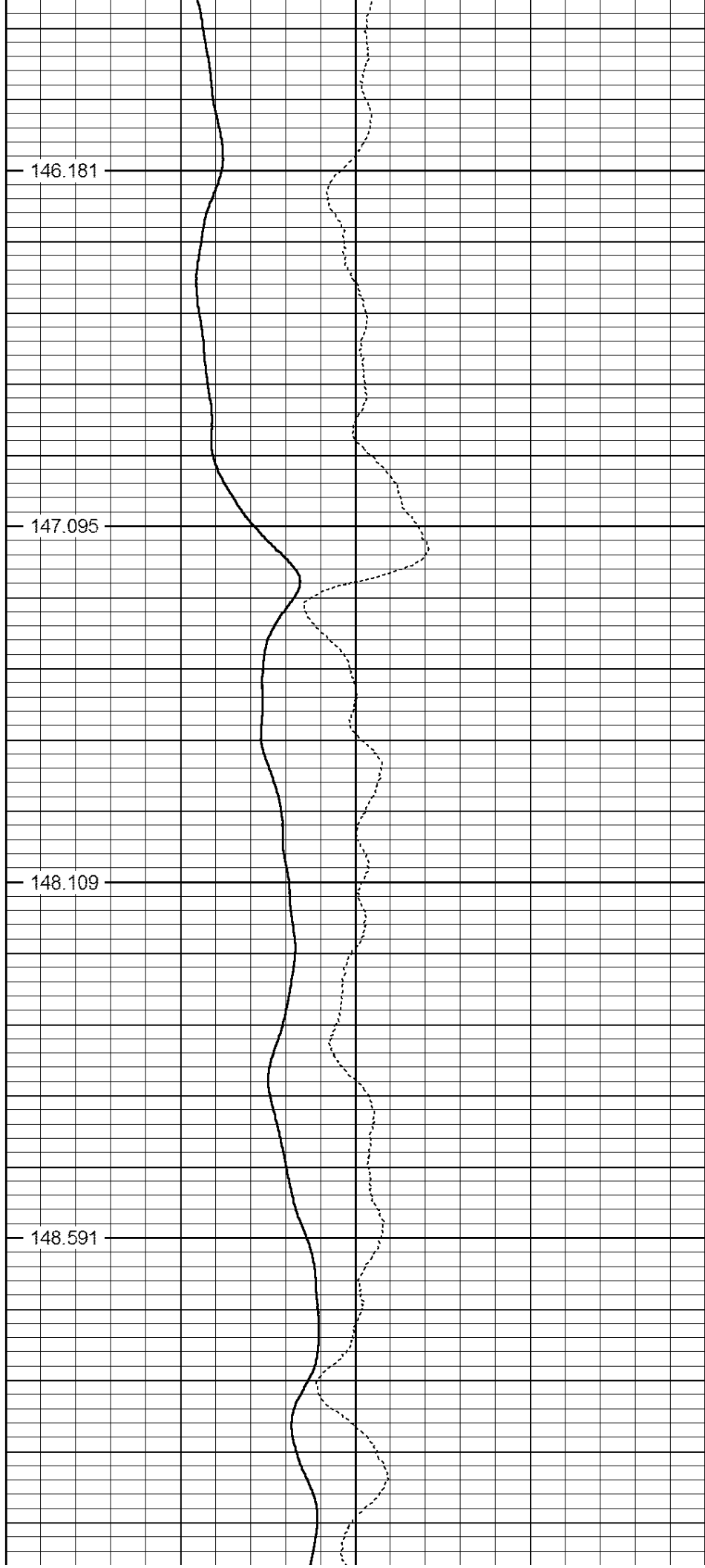
4750

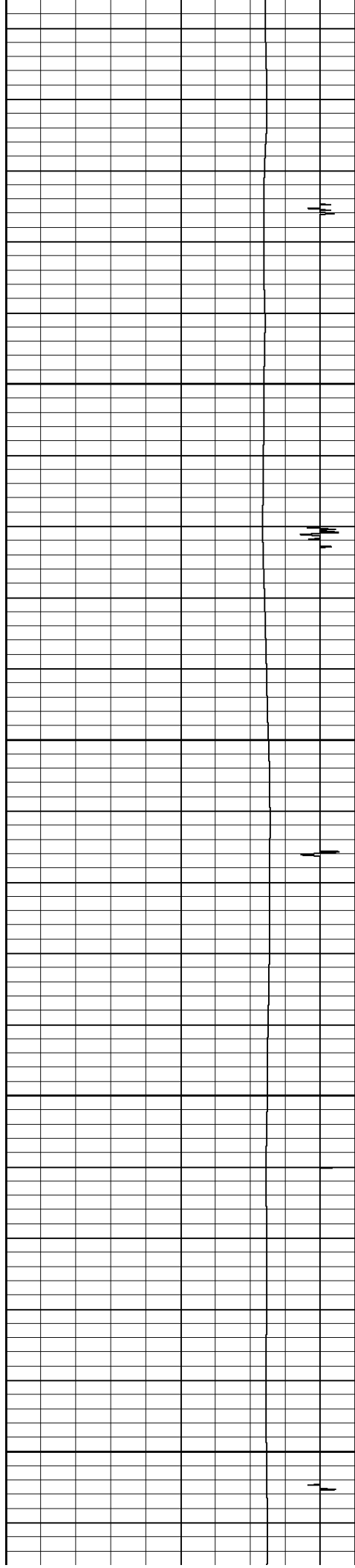
146.181

147.095

148.109

148.591





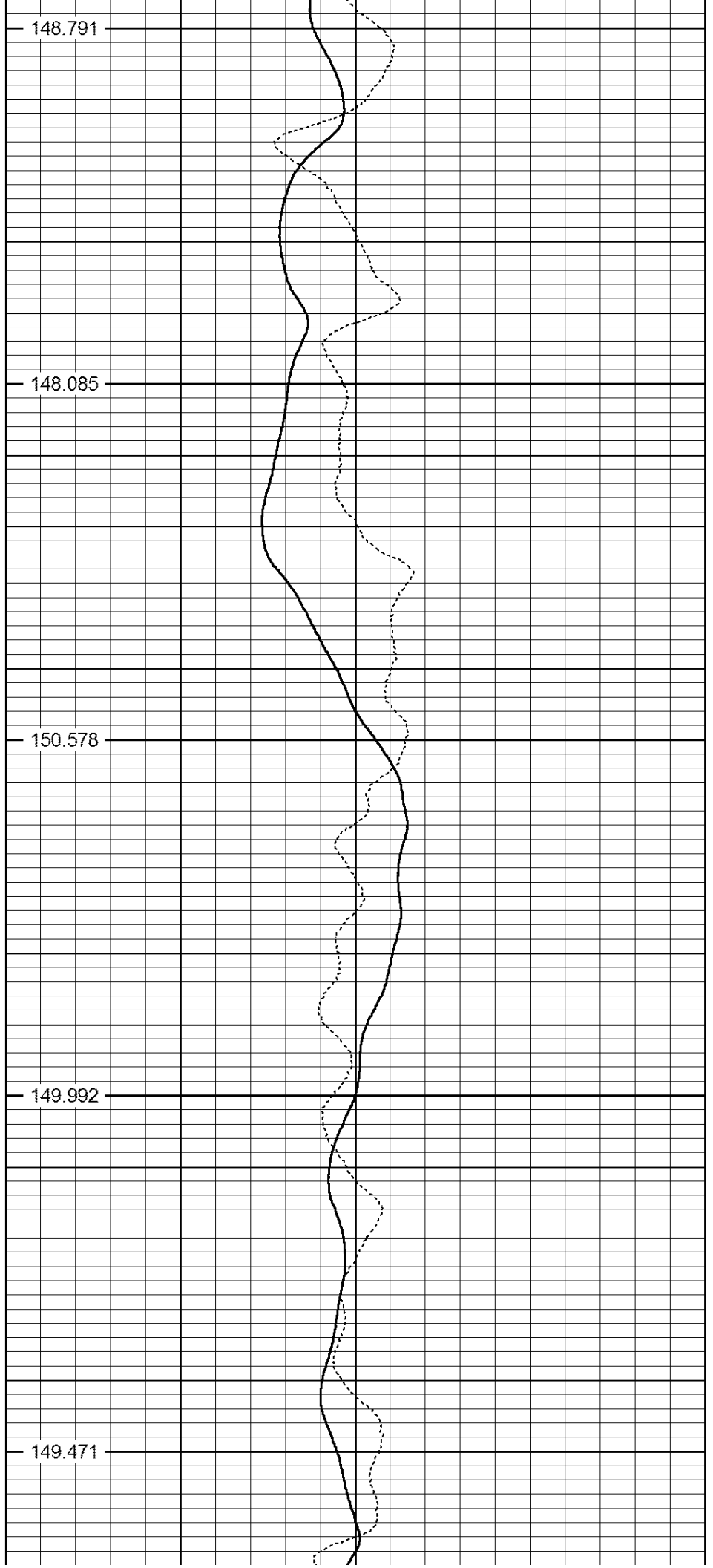
4800

4850

4900

4950

5000




148.791

148.085

150.578

149.992

149.471



5050

5100

5150

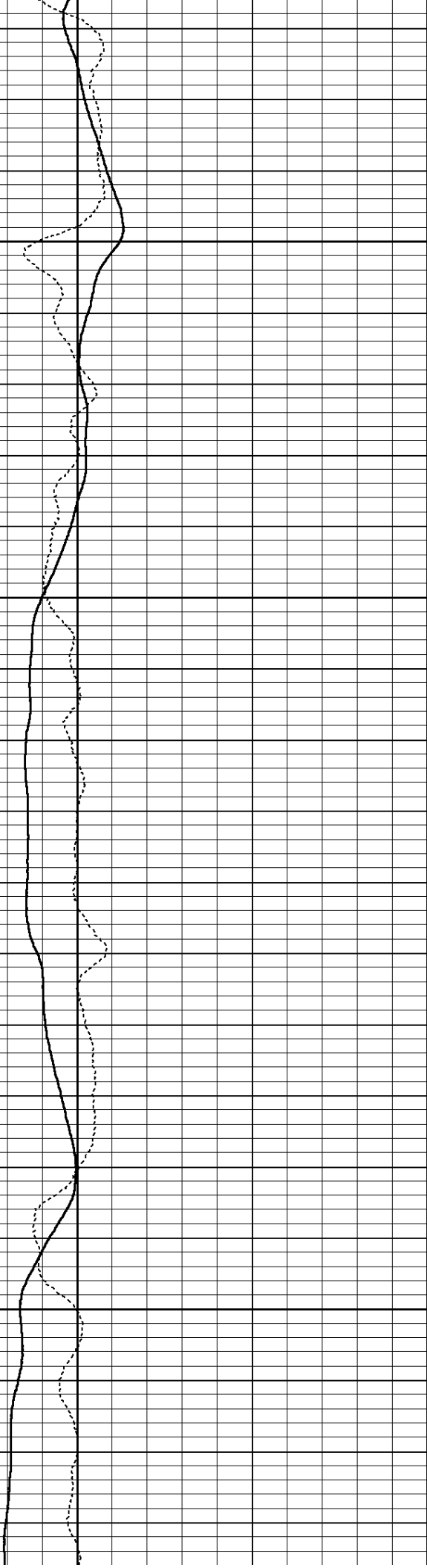
5200

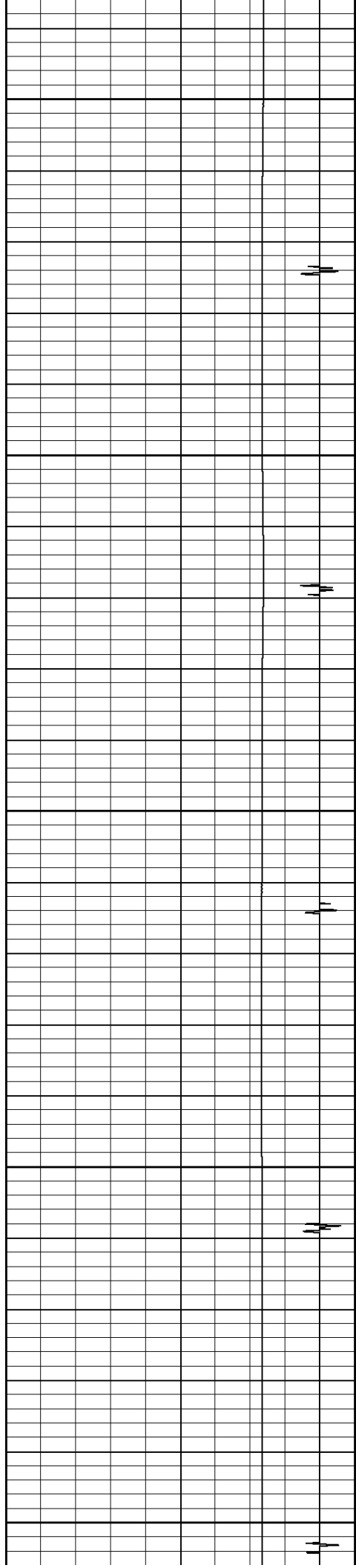
151.21

148.997

148.858

148.374





5250

147.797

5300

147.32

5350

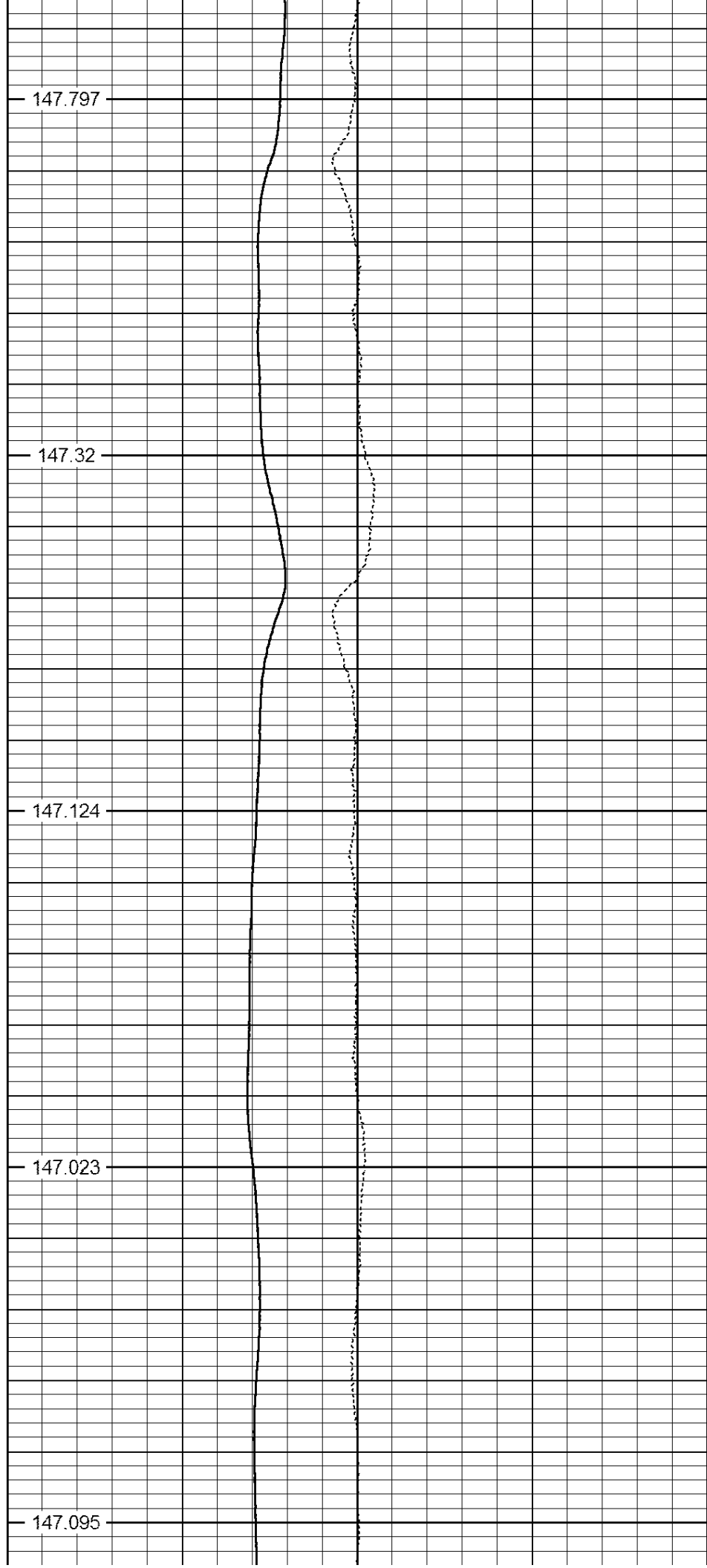
147.124

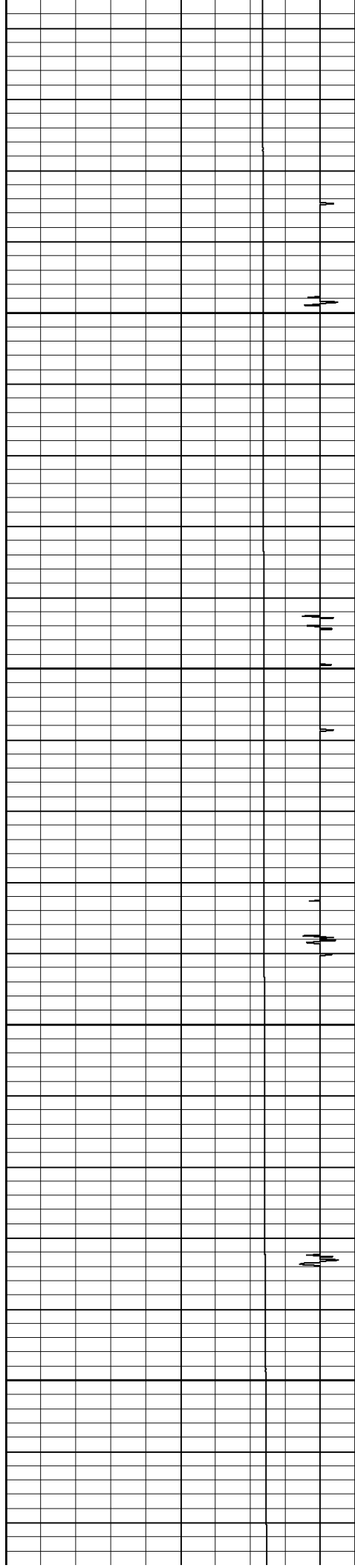
5400

147.023

5450

147.095



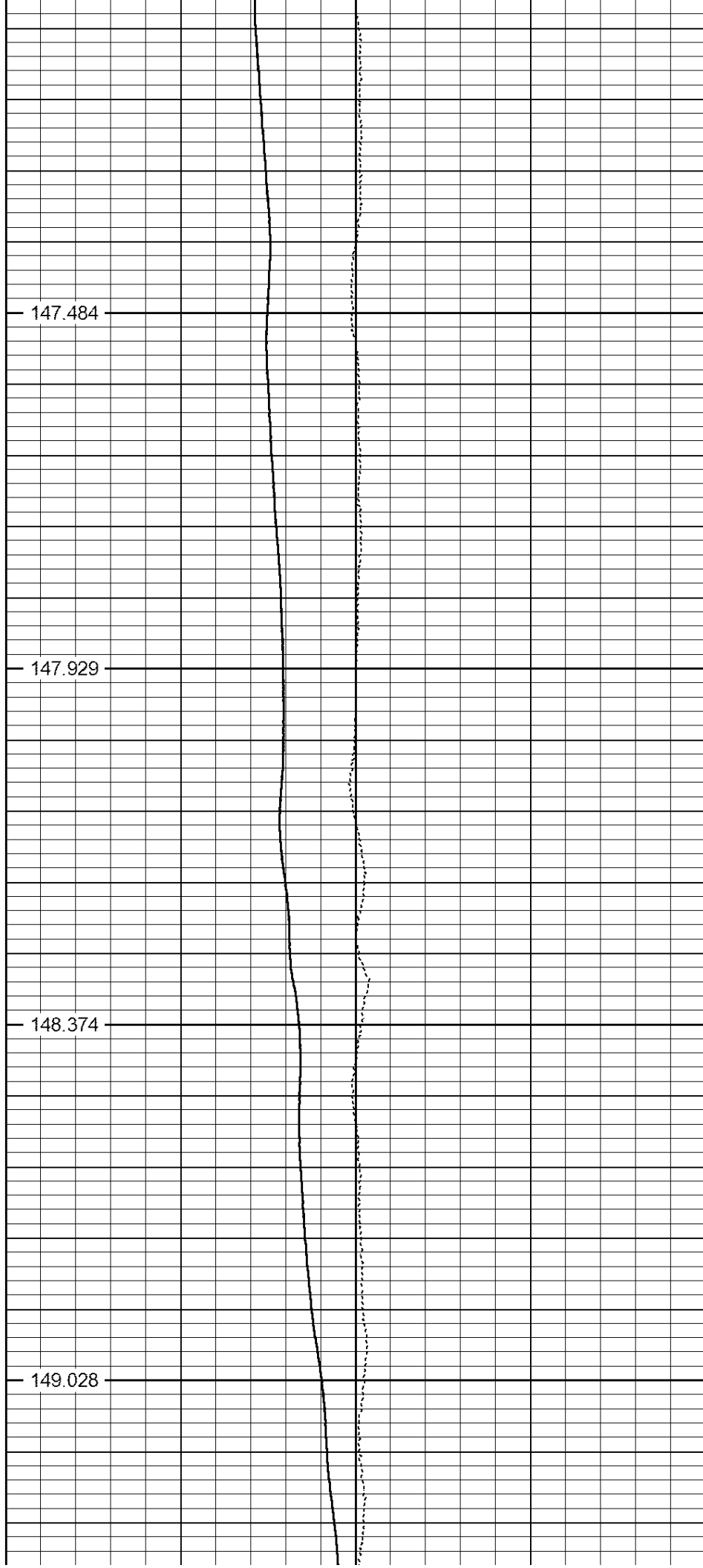


5500

5550

5600

5650




147.484

147.929

148.374

149.028

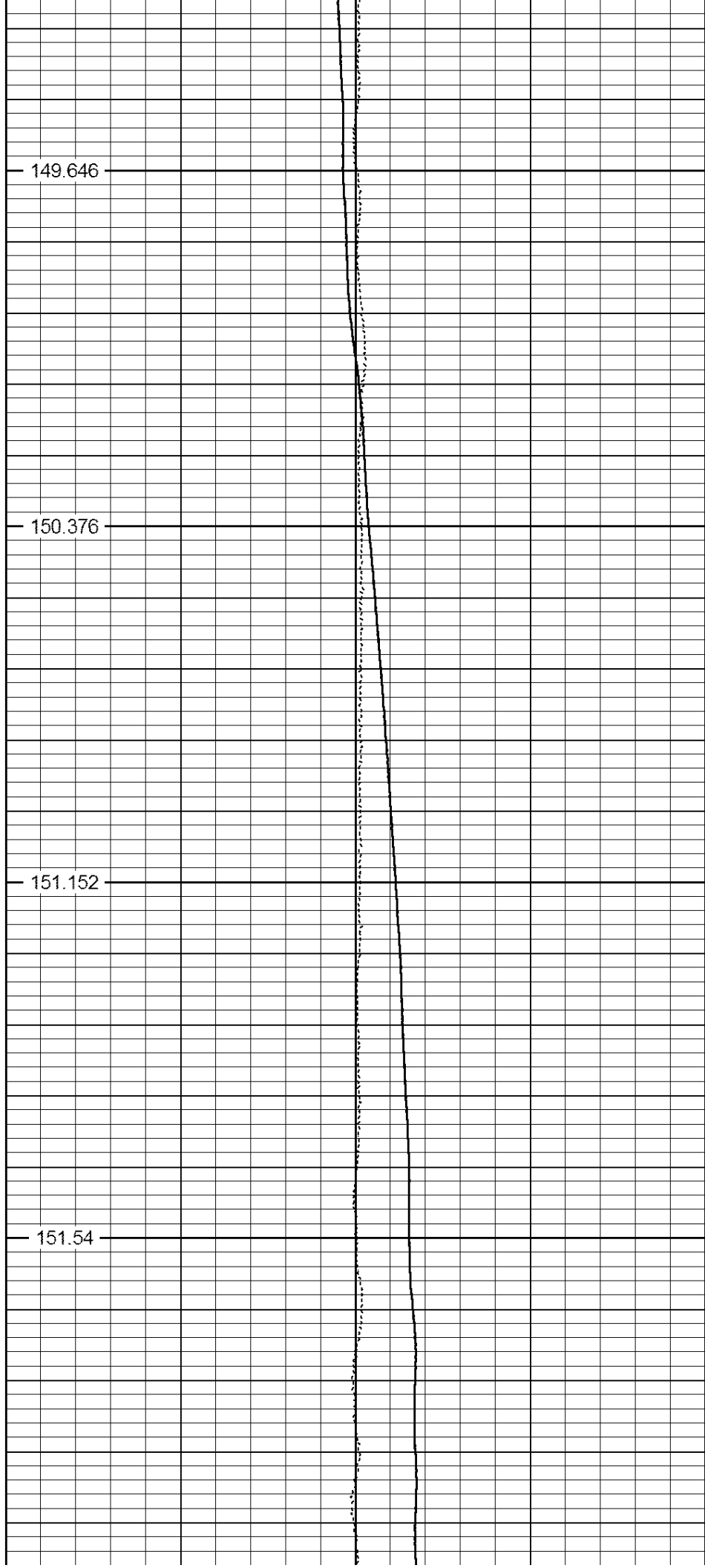


5700

5750

5800

5850

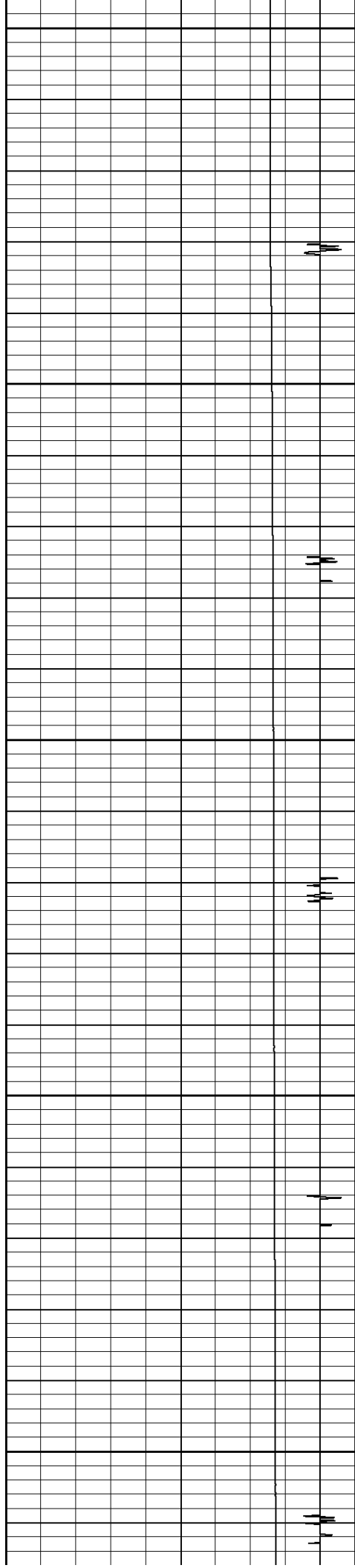


149.646

150.376

151.152

151.54



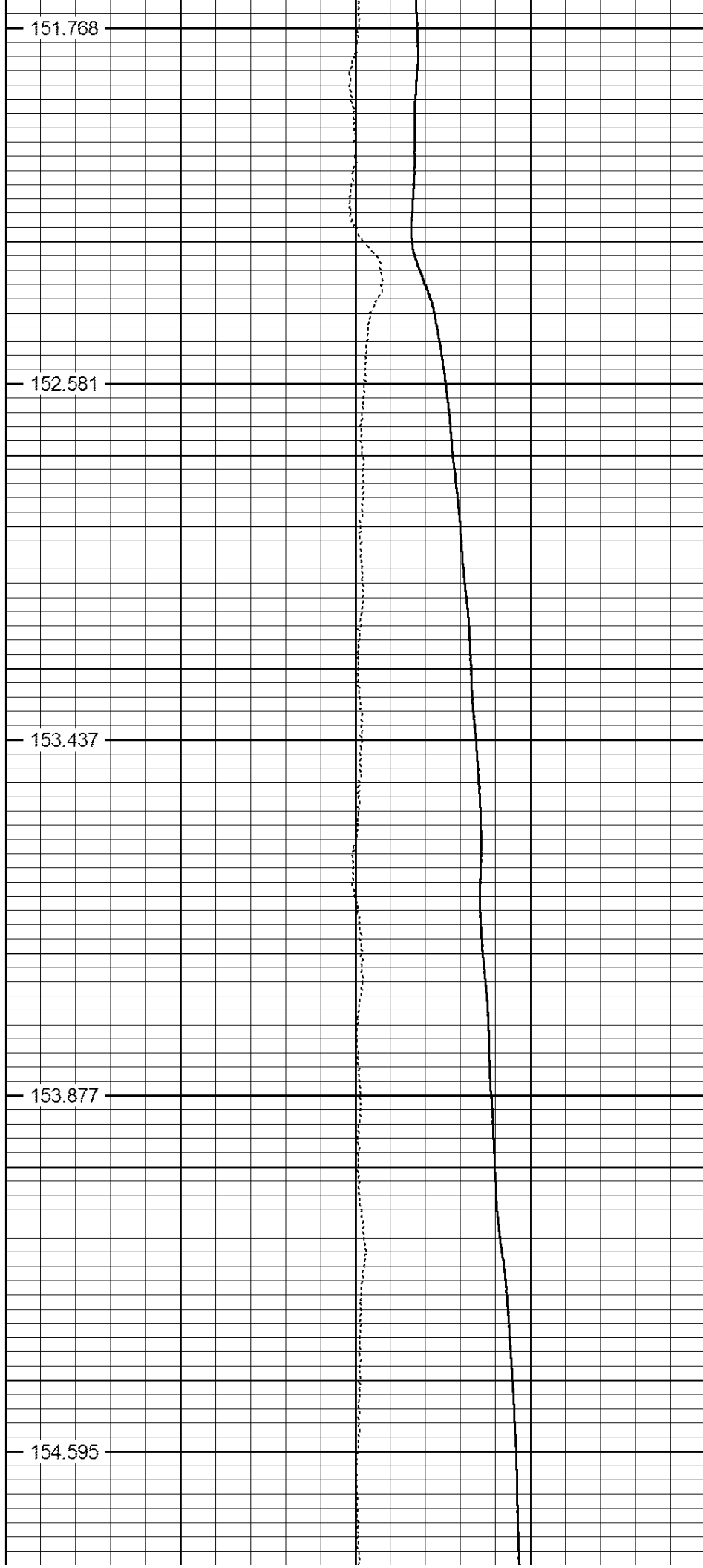
5900

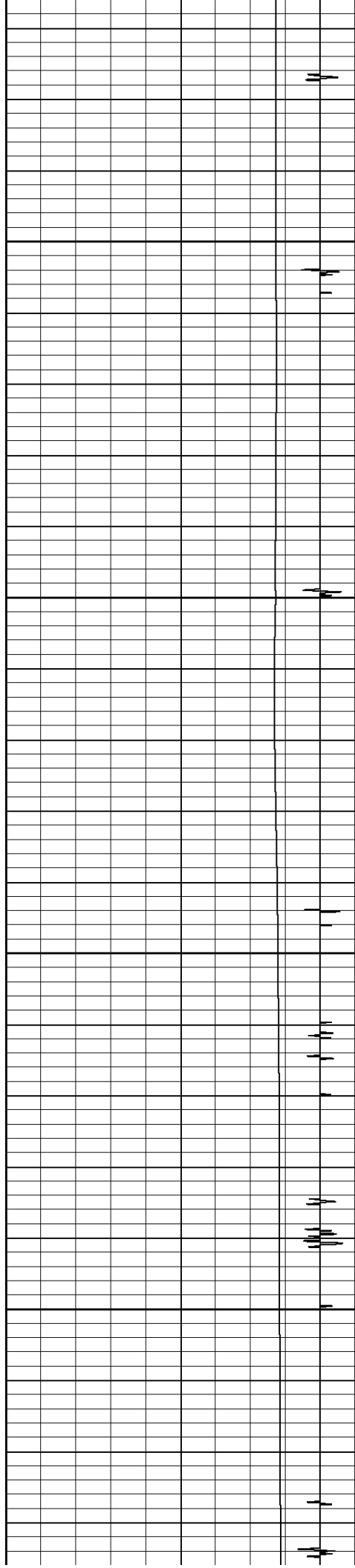
5950

6000

6050

6100



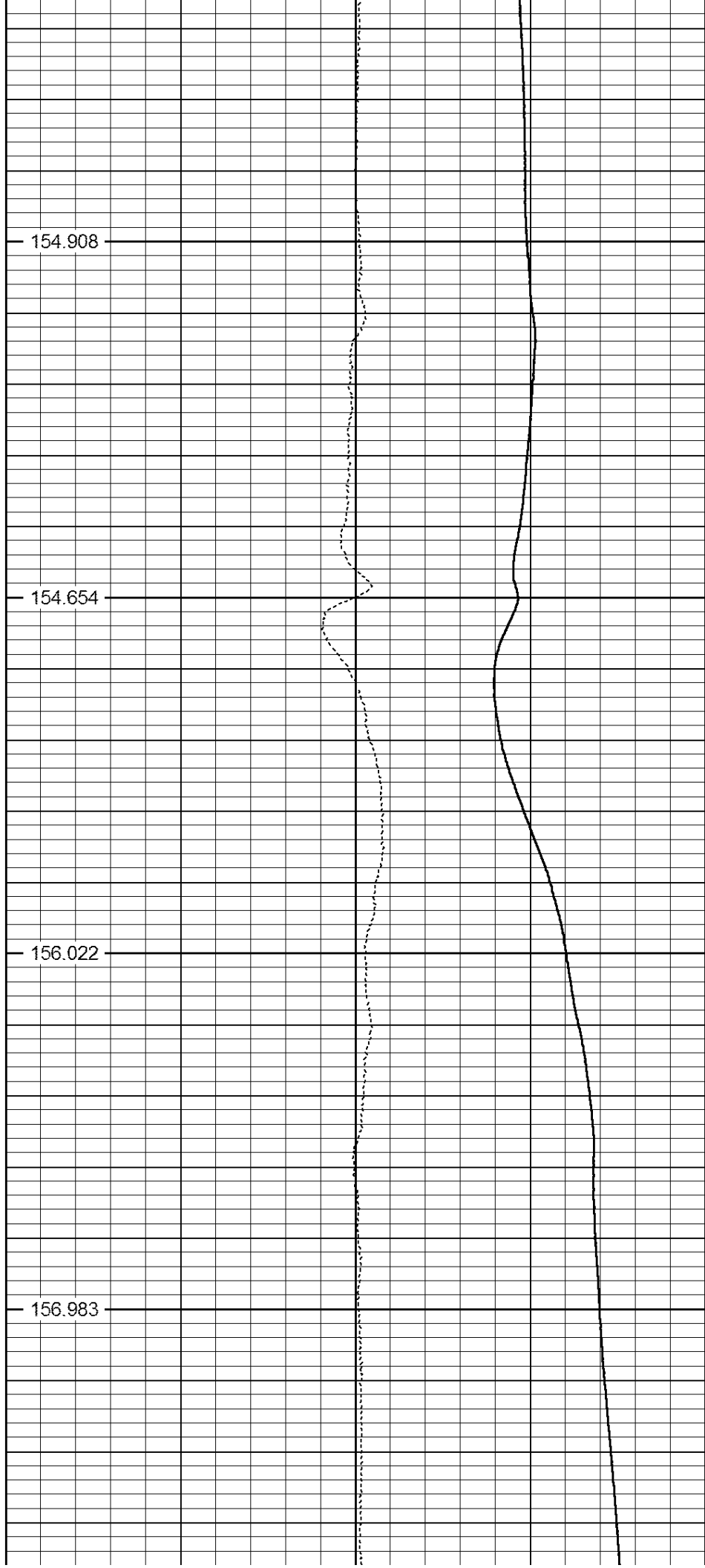


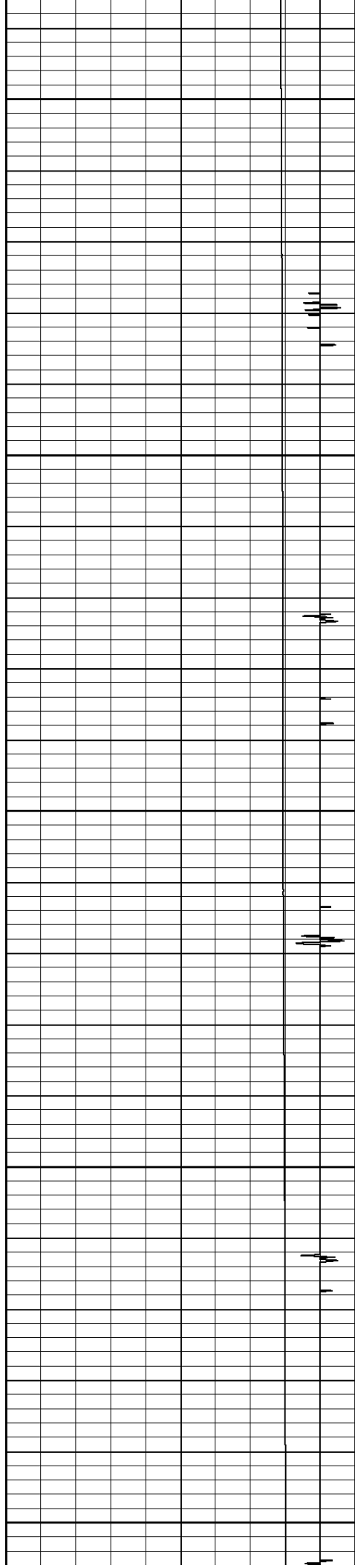
6150

6200

6250

6300





6350

6400

6450

6500

6550


157.869

158.567

158.875

159.761

160.439



6600

6650

6700

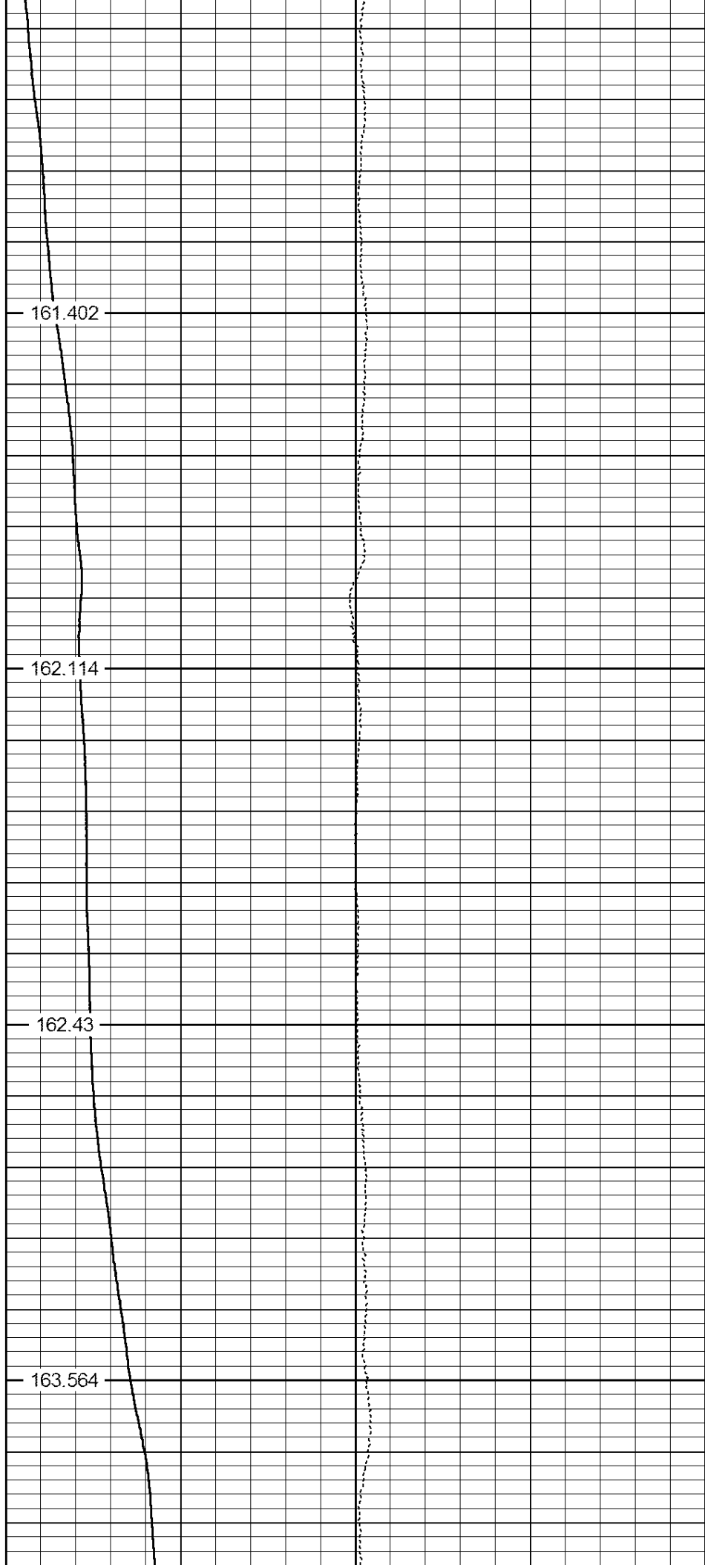
6750

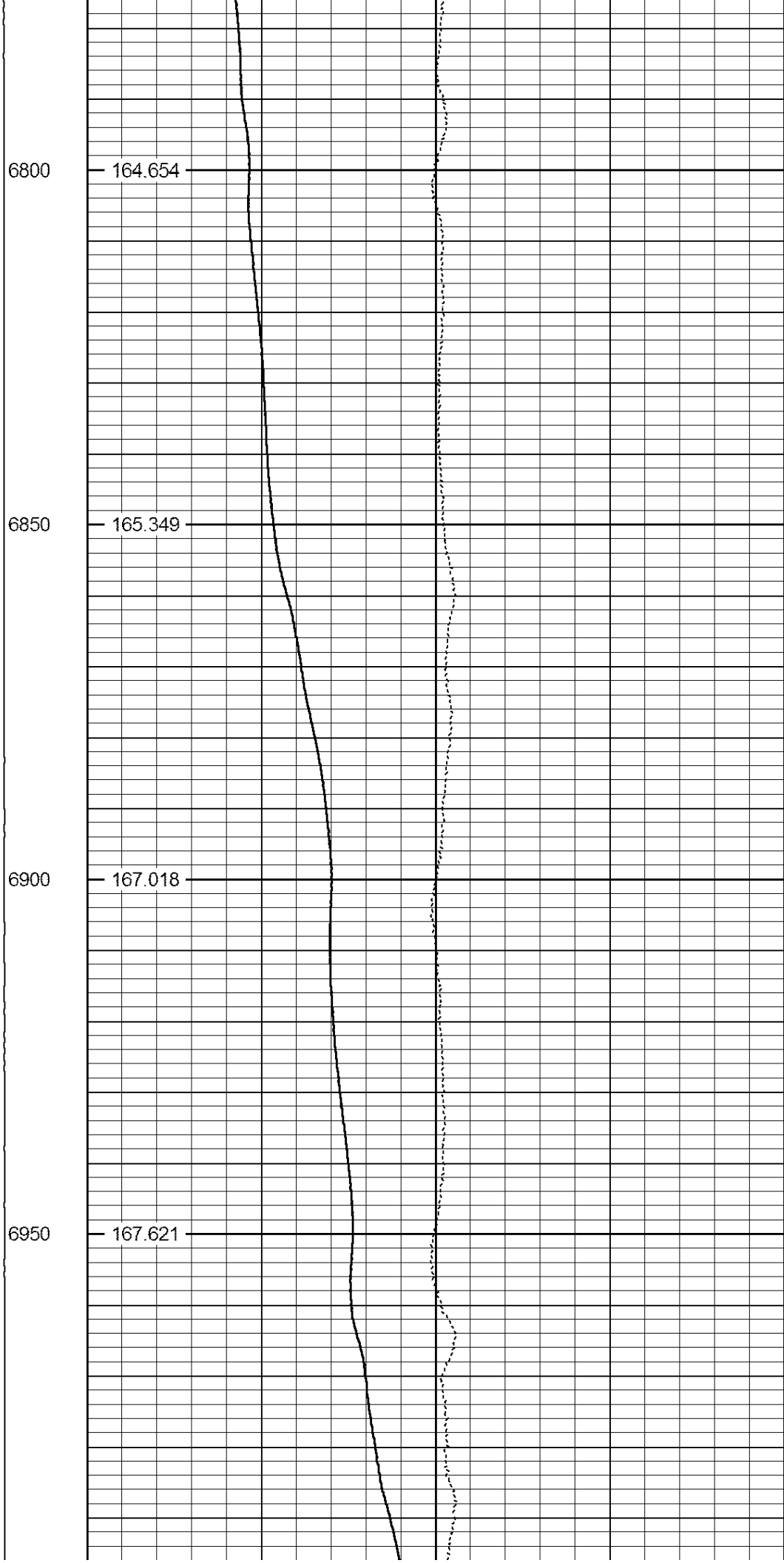

161.402

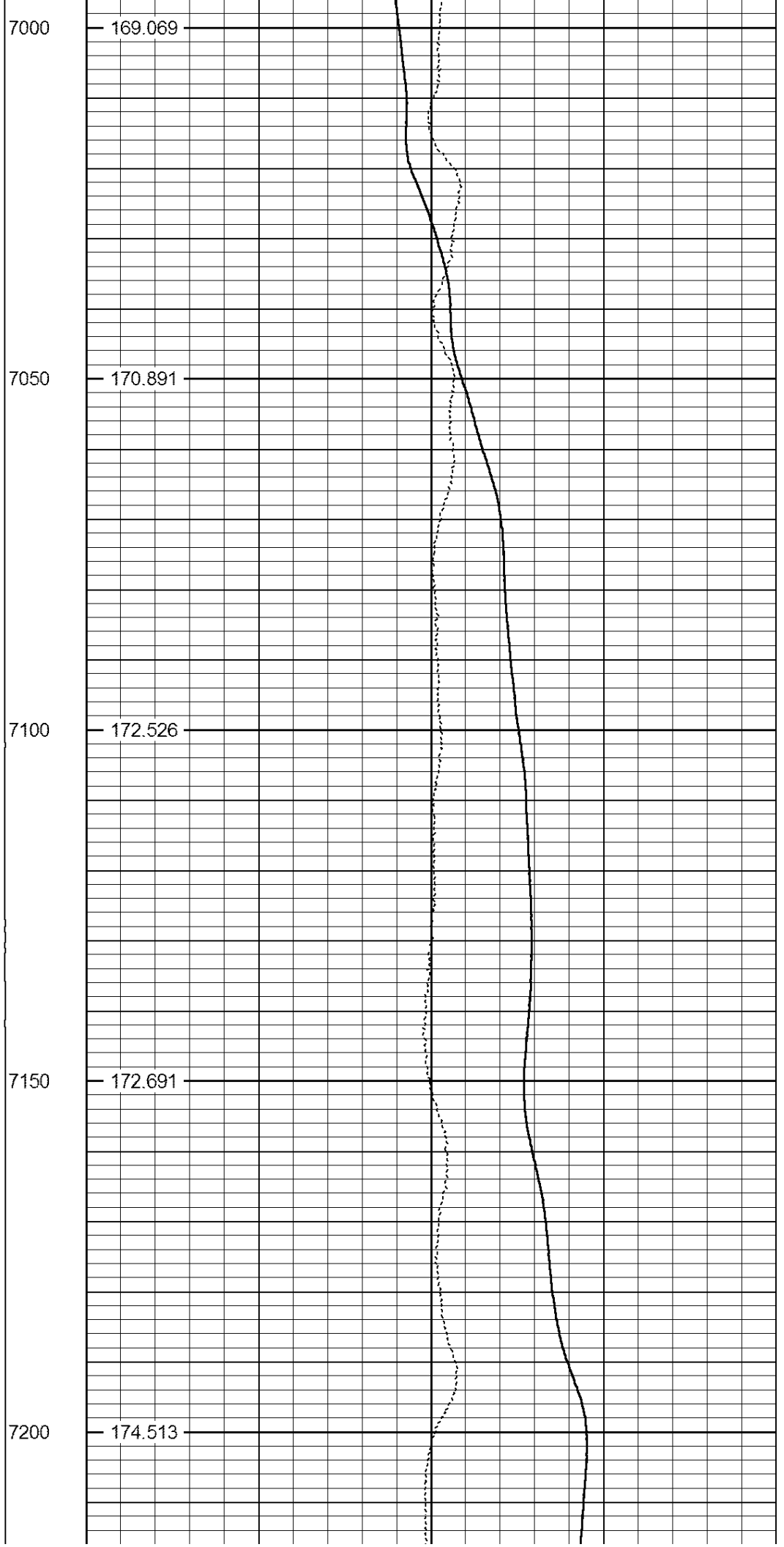
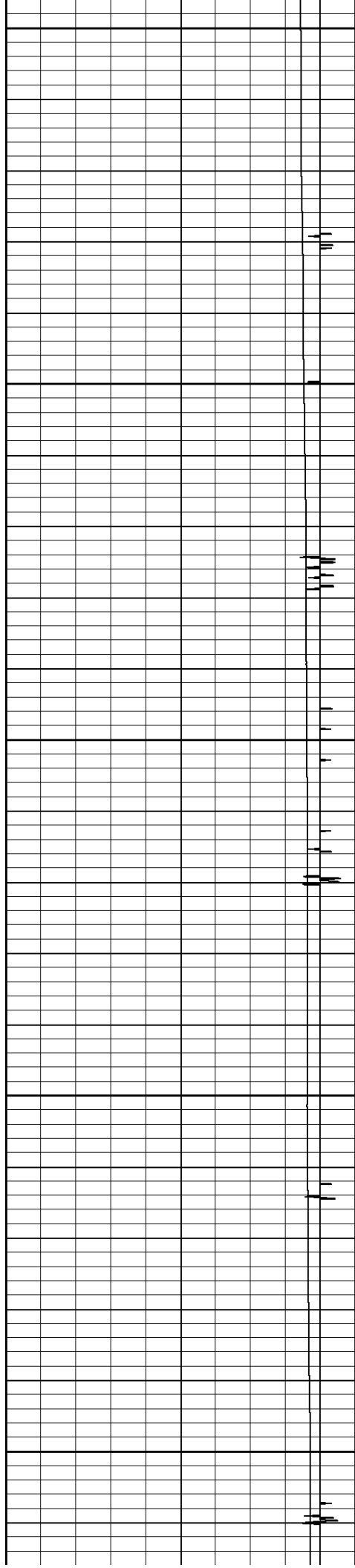
162.114


162.43

163.564









7250

174.571

7300

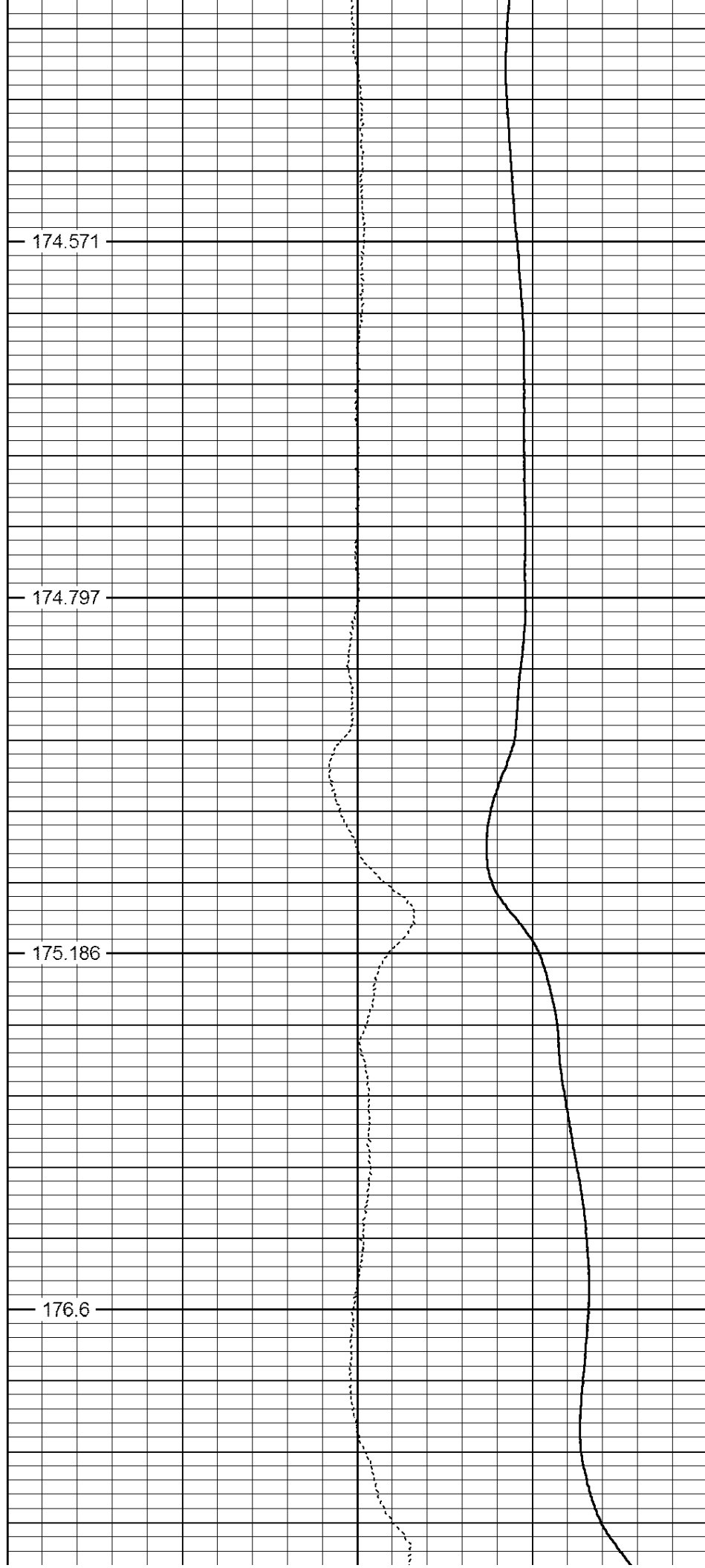
174.797

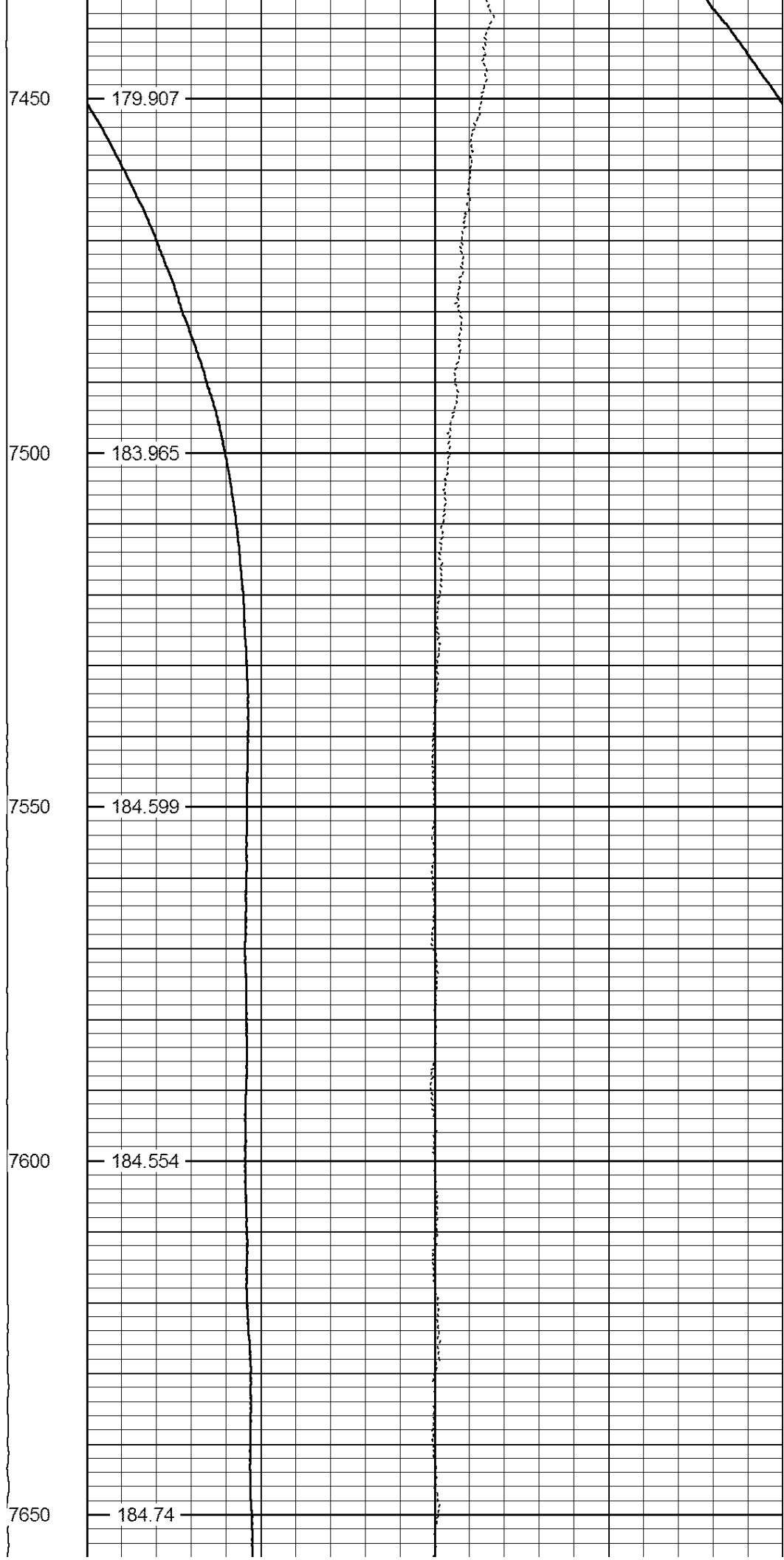
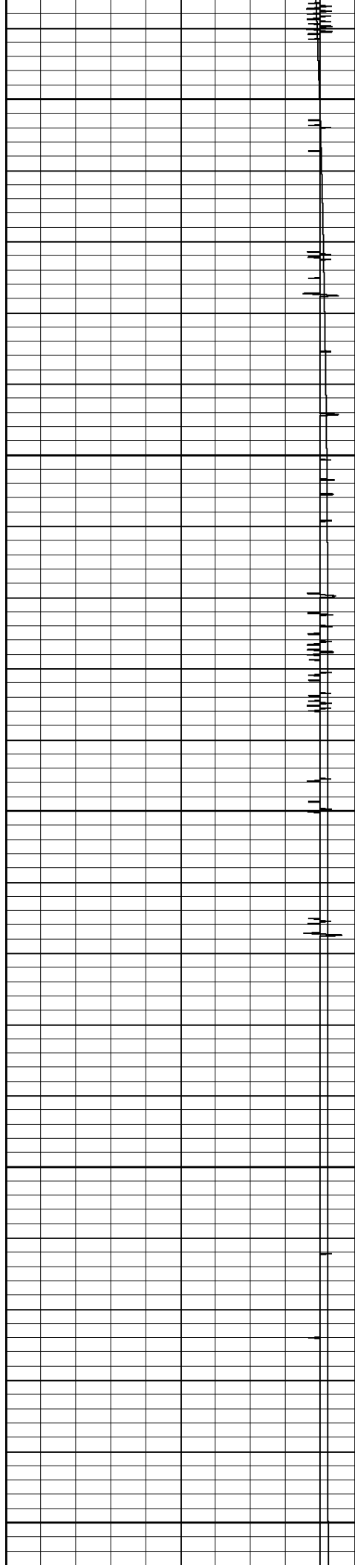
7350

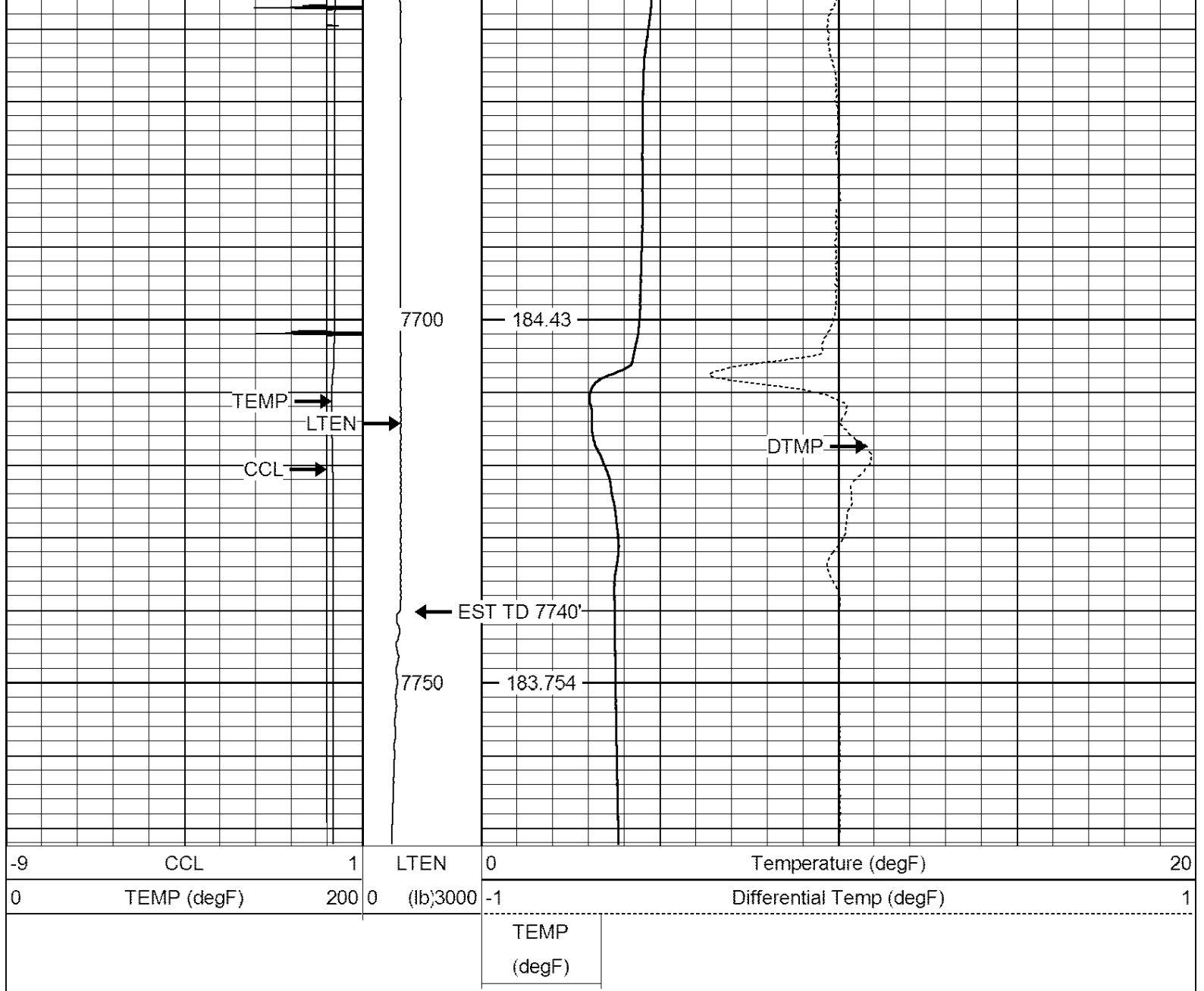
175.186

7400

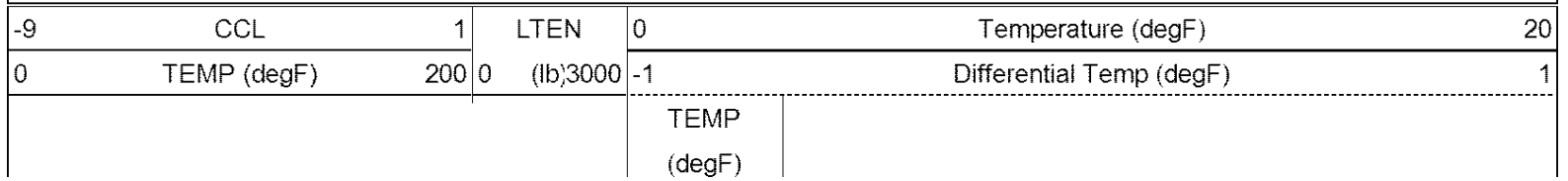
176.6

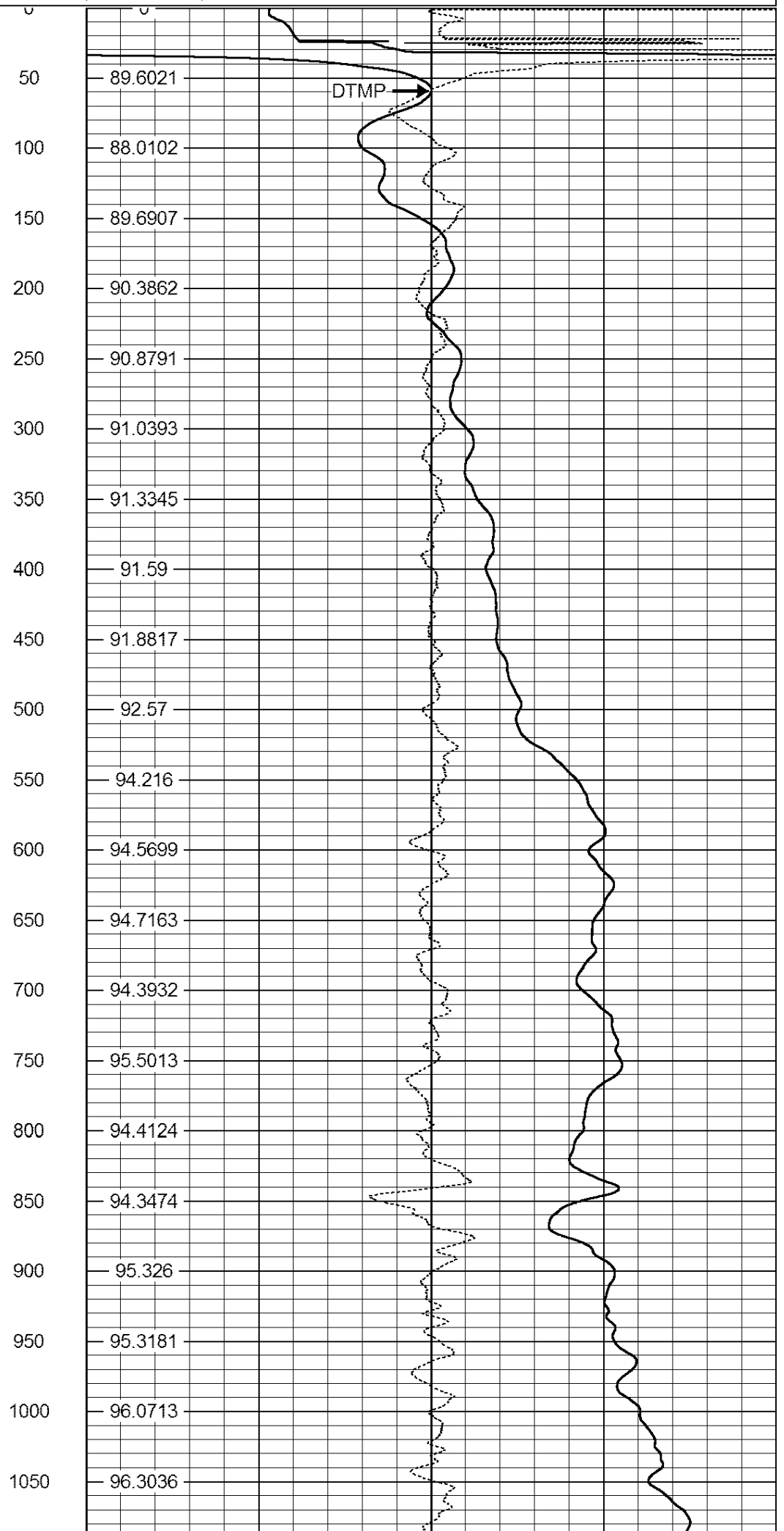
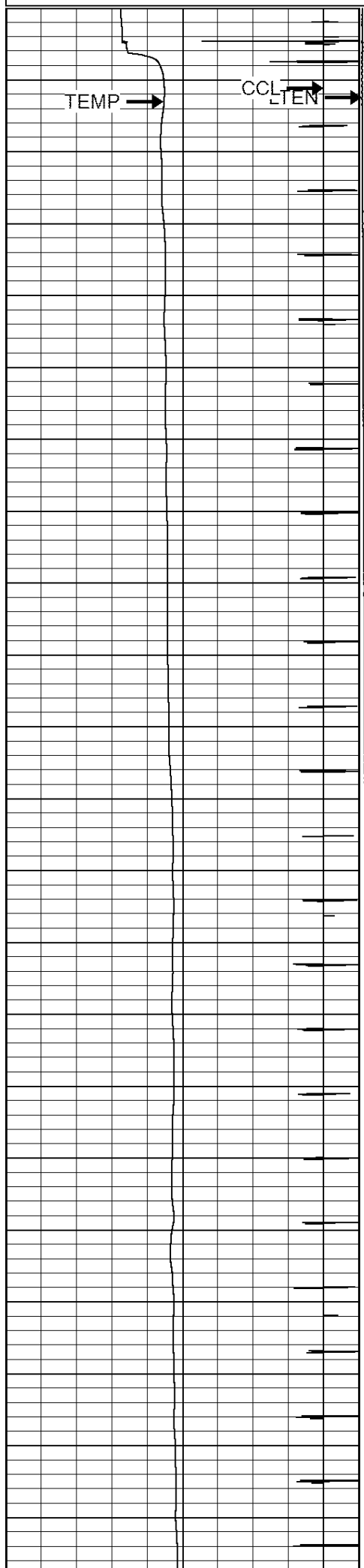


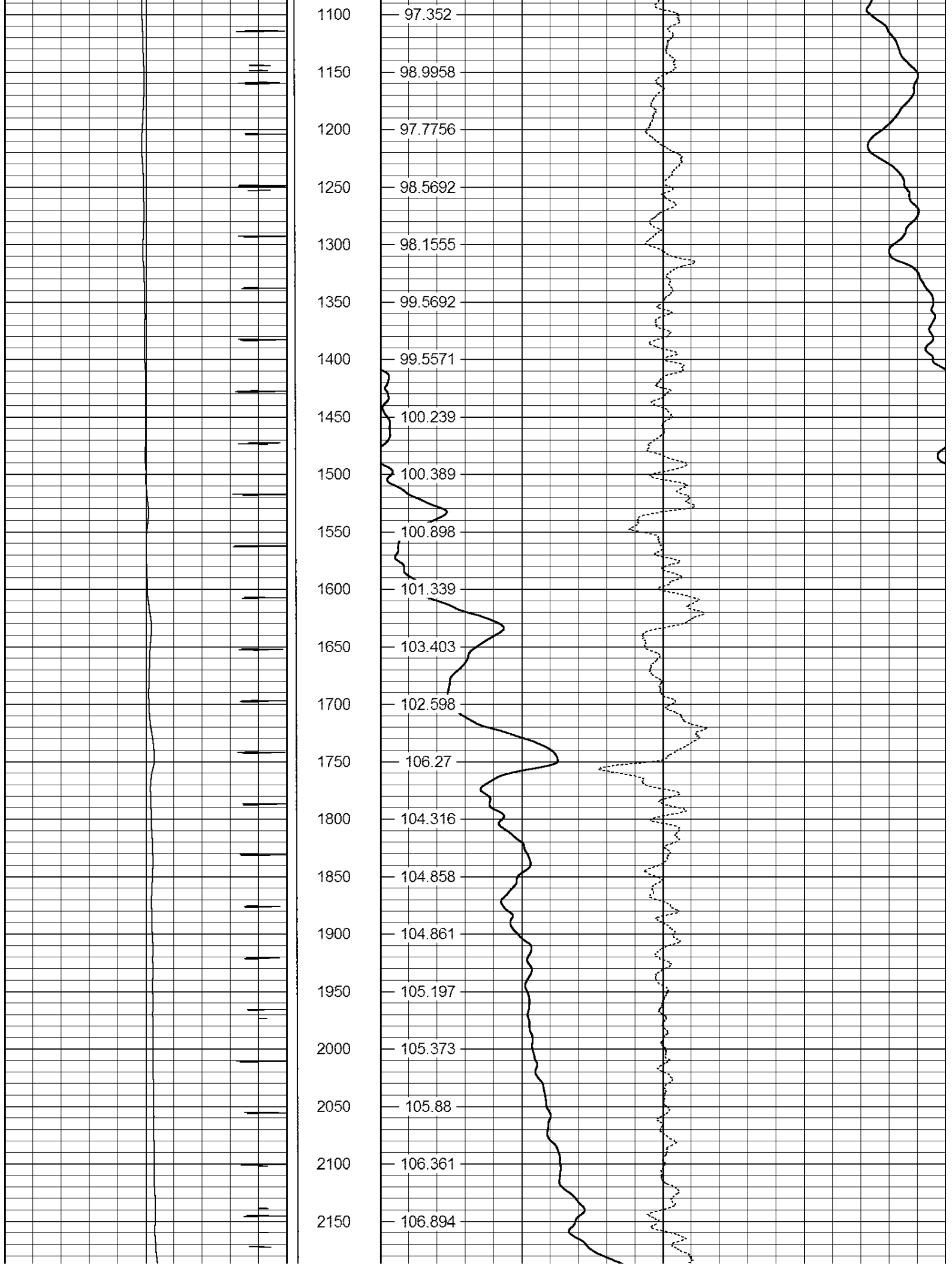


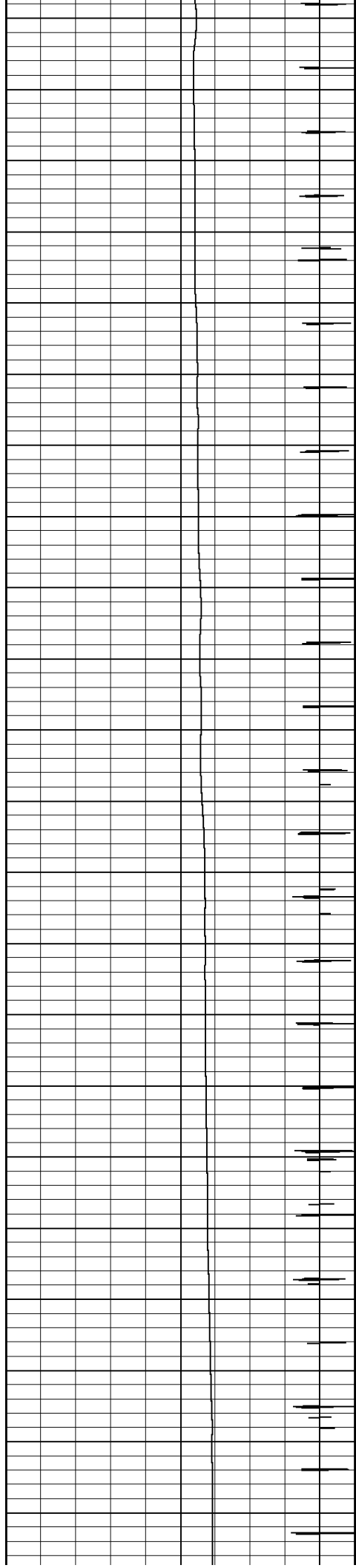


Database File: 176935.db
Dataset Pathname: pass4
Presentation Format: temp_ws
Dataset Creation: Mon Jul 04 02:05:28 2011 by Log Weatherford Casedho
Charted by: Depth in Feet scaled 1:1200

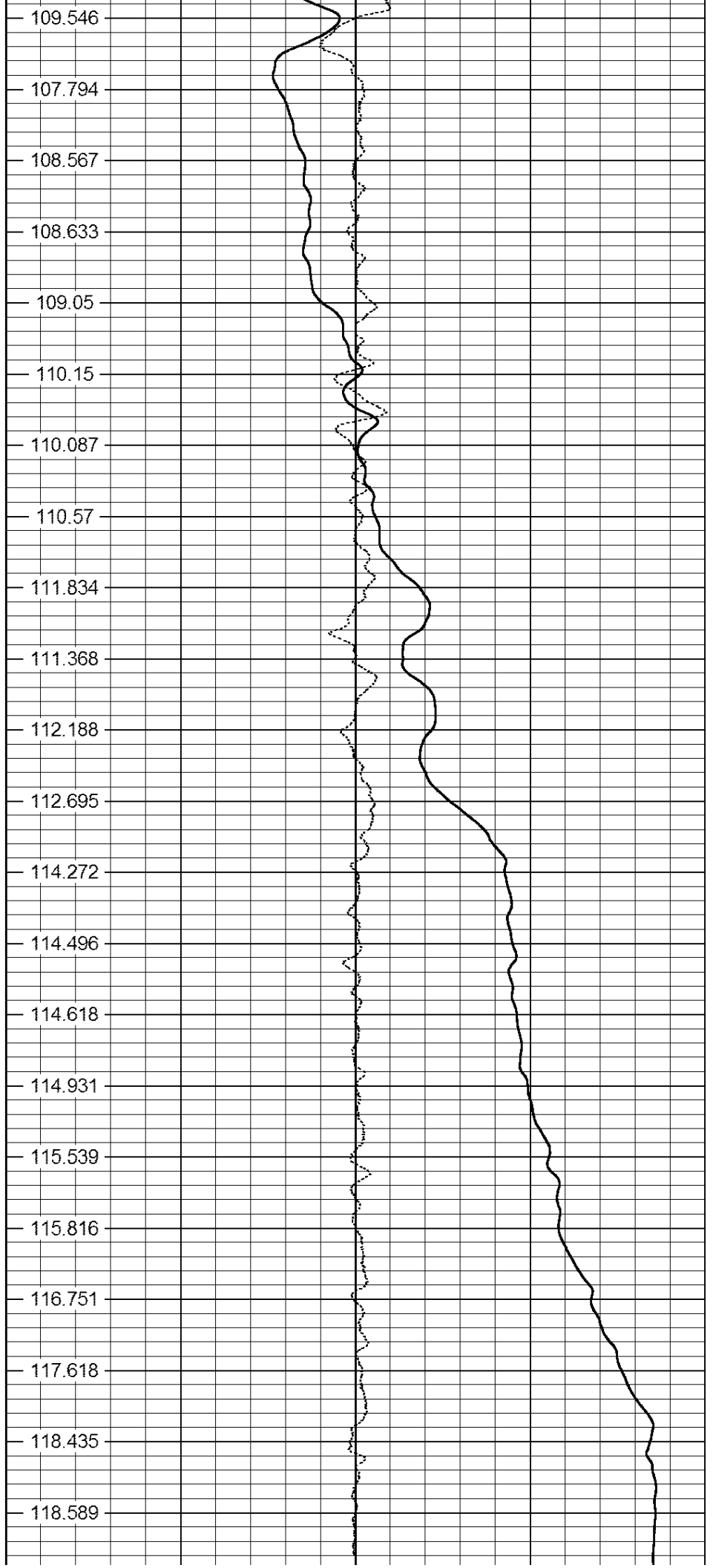


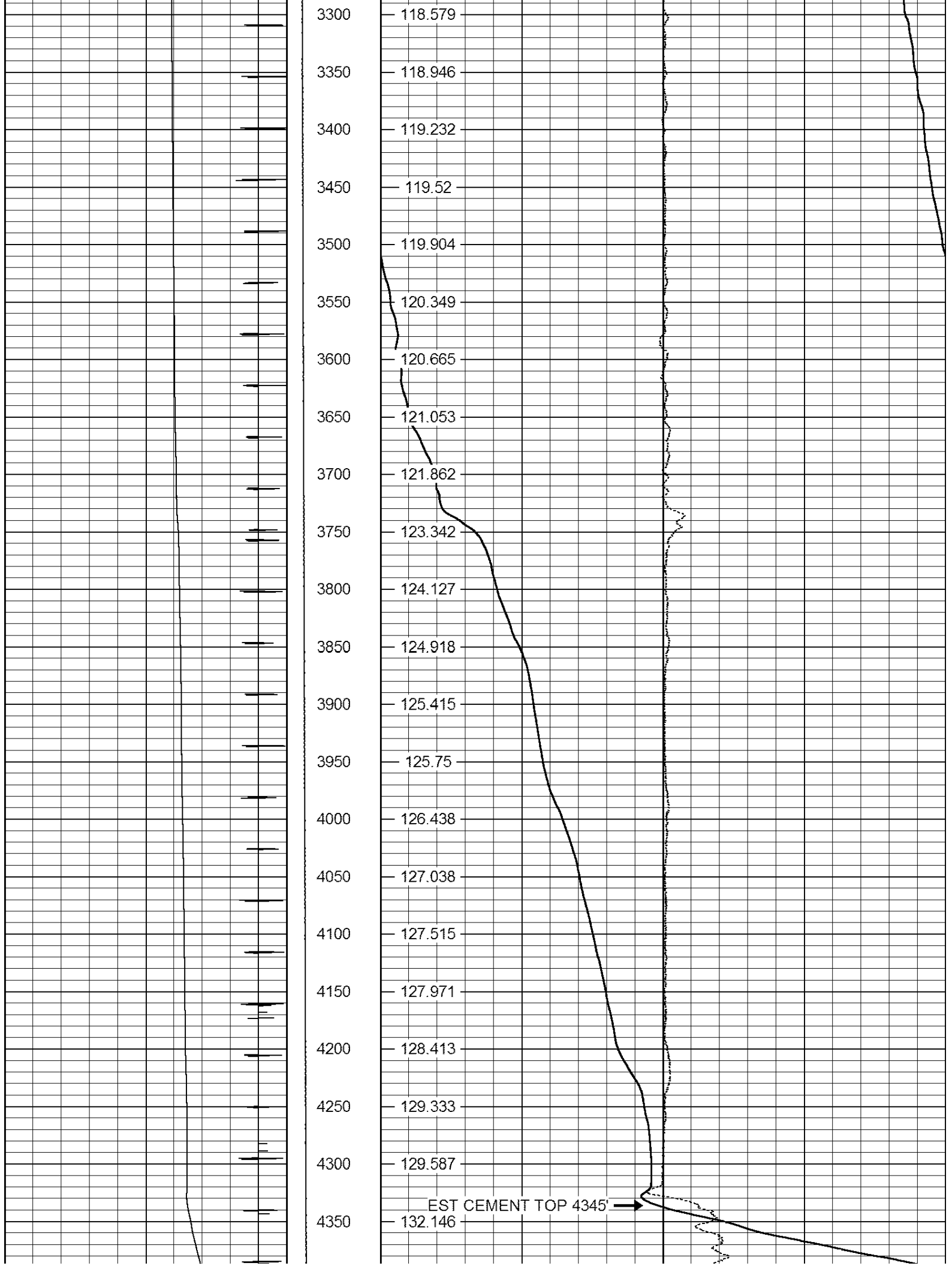


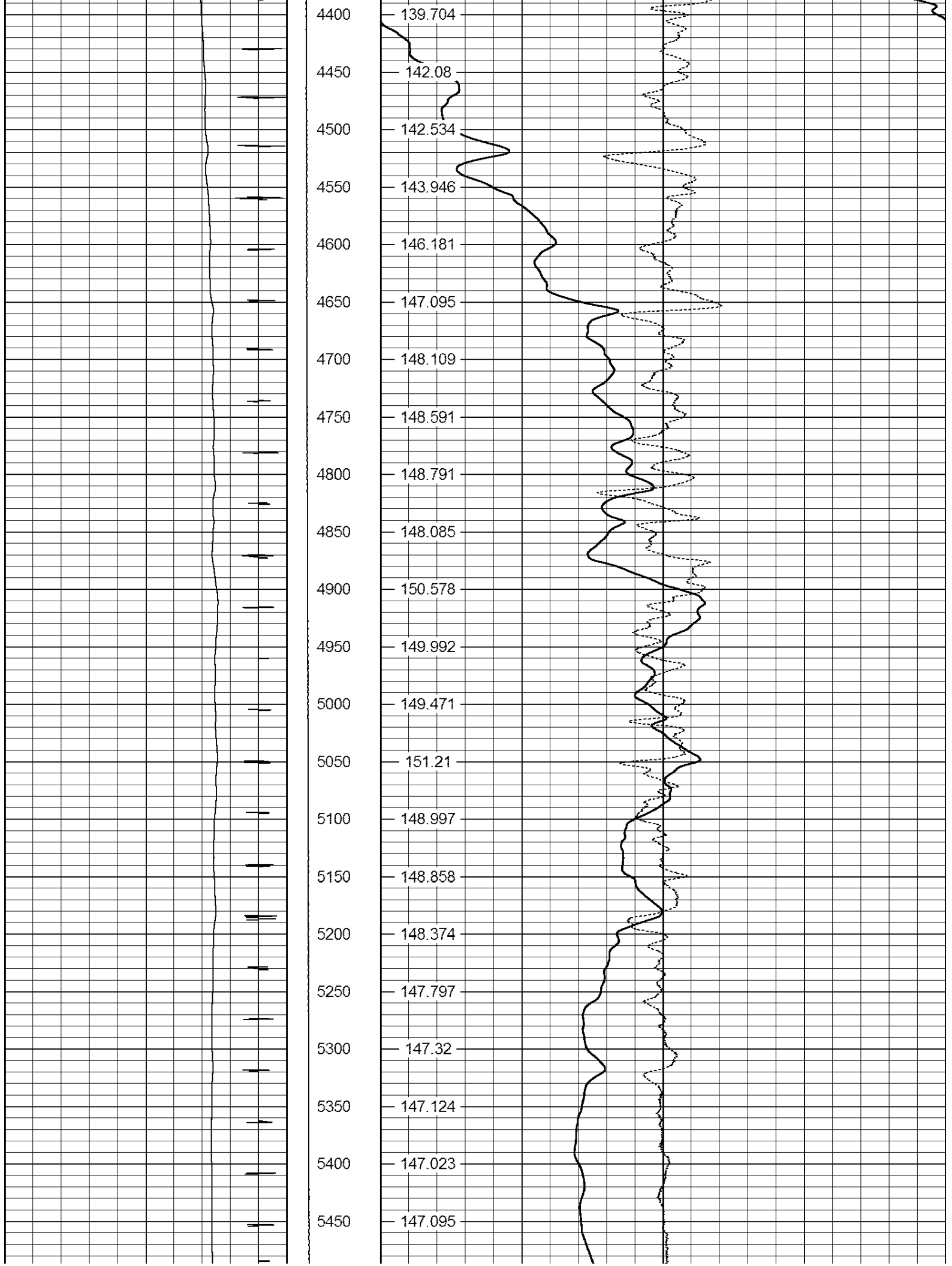


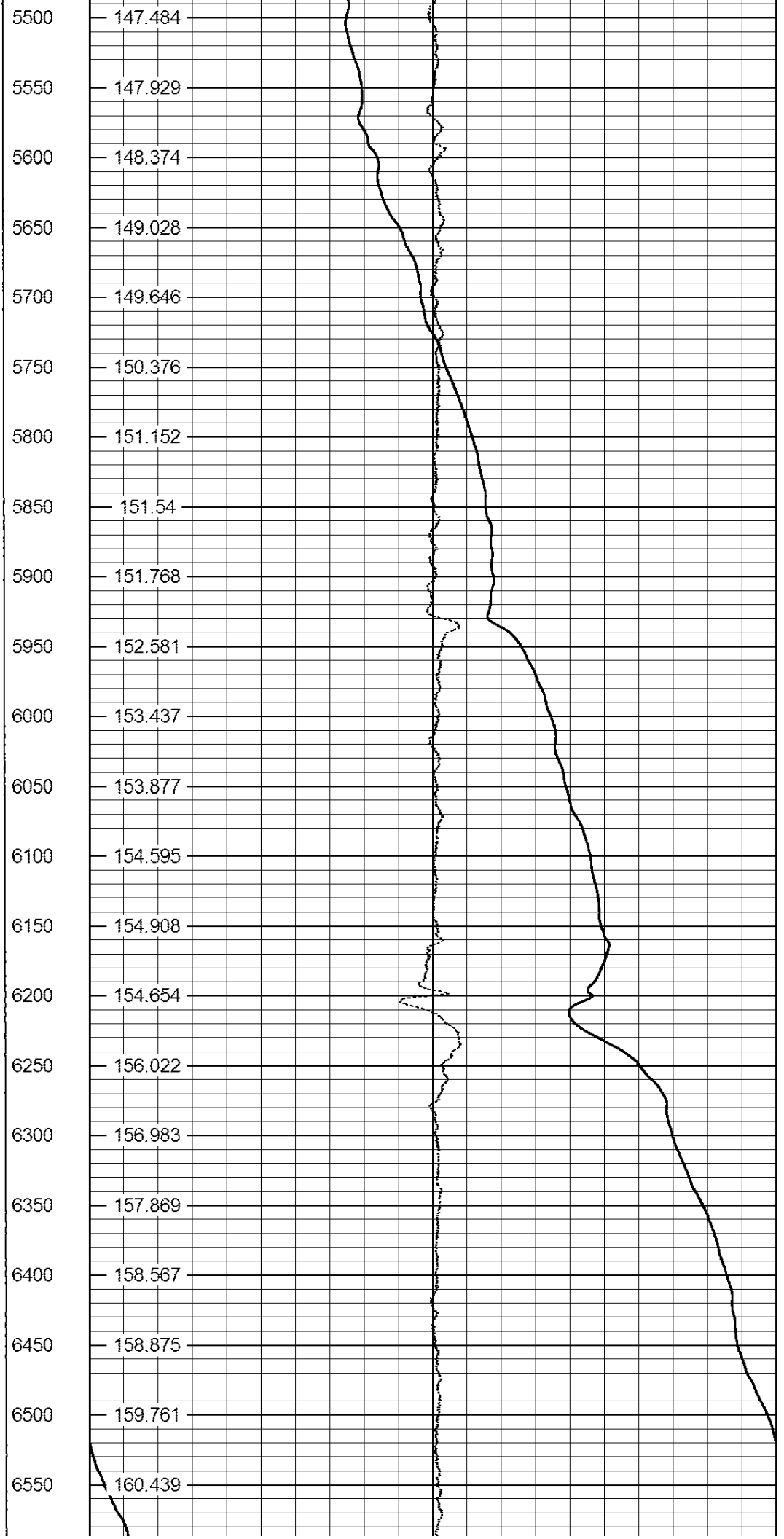
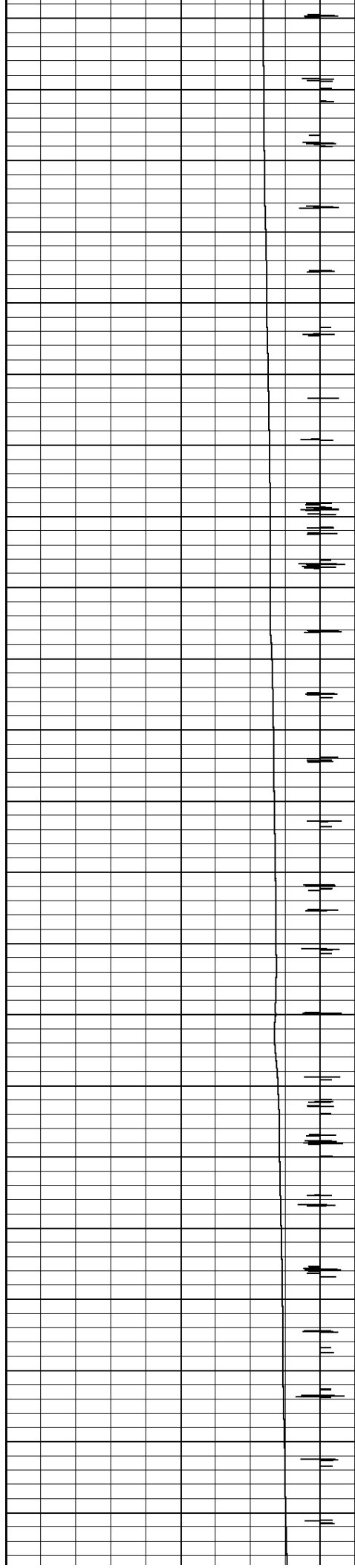


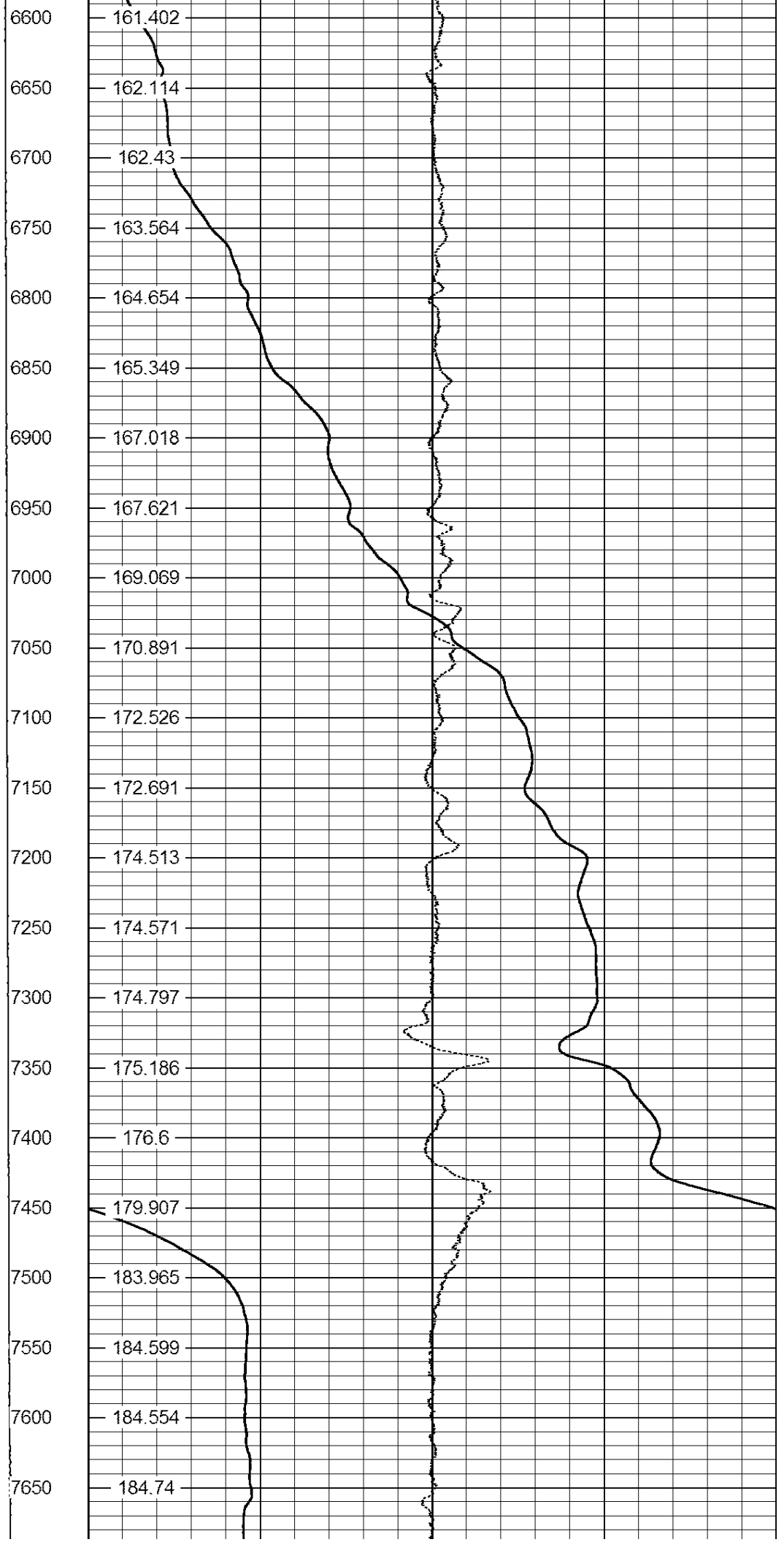
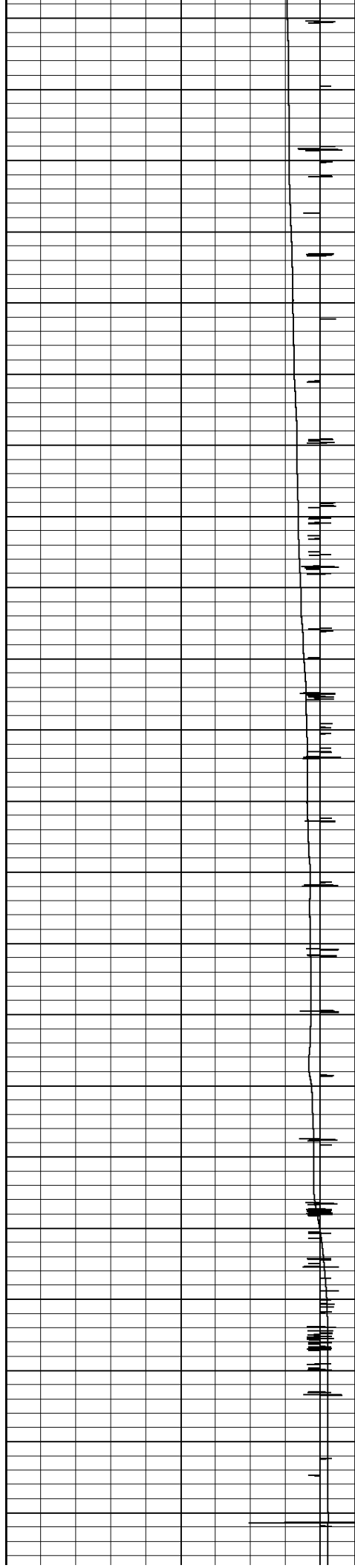
2200 — 109.546
2250 — 107.794
2300 — 108.567
2350 — 108.633
2400 — 109.05
2450 — 110.15
2500 — 110.087
2550 — 110.57
2600 — 111.834
2650 — 111.368
2700 — 112.188
2750 — 112.695
2800 — 114.272
2850 — 114.496
2900 — 114.618
2950 — 114.931
3000 — 115.539
3050 — 115.816
3100 — 116.751
3150 — 117.618
3200 — 118.435
3250 — 118.589

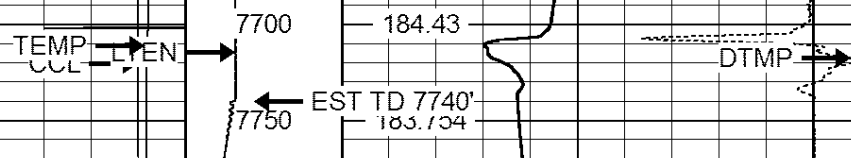




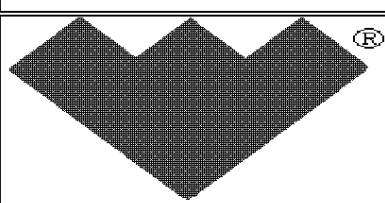








-9	CCL	1	LTEN	0	Temperature (degF)	20
0	TEMP (degF)	200	0 (lb)/3000	-1	Differential Temp (degF)	1
				TEMP (degF)		



TEMP SURVEY



Company

Well

Field

County

State

BILL BARRETT CORPORATION

CB-TG LAND 21D-20-692

MAMM CREEK

GARFIELD

COLORADO