ROCKY MOUNTAIN WIRELINE SERVICE

CEMENT BOND LOG
GAMMA RAY \ CCL
TEMPERATURE

Company	**BILL BARRETT CORPORATION**
Well	**CB - TG - LAND 21D - 20 - 692**
Field	**MAMM CREEK**
County	**GARFIELD**
State	**COLORADO**

Location: API # : 05-045-19759
SHL: 0612' FNL & 2585' FEL
BHL: 0105' FNL & 1972' FWL
SEC 20 TWP 6S RGE 92W

Other Services
3.75" GAUGE RING

Permanent Datum	G.L.	Elevation	5530'
Log Measured From	K.B.	Ft Above PD	23'
Drilling Measured From	K.B.		

Elevation
K.B. 5553'
D.F. 5552'
G.L. 5530'

Date	07 - 10 - 2011		
Run Number	ONE		
Depth Driller	7770'		
Present Depth Driller	7694'		
Depth Logger	7694'		
Bottom Logged Interval	7693'		
Top Log Interval	3750'		
Fluid Level	SURFACE		
Type Fluid	WATER		
Max. Recorded Temp.	216.6° F		
Estimated Cement Top	4370'		
Equipment Number	208		
Location	GRAND JCT.		
Recorded By	HARRIS		
Witnessed By	MR. LAFFERTY		

	Borehole Record			Casing Record			
Run Number	Bit	From	To	Size	Weight	From	To
ONE	8.750"	813'	4795'	9.625"	36 #	SURFACE	813'
TWO	7.875"	4795'	7770'	4.5"	11.6#	SURFACE	7770'

<<< Fold Here >>>

All interpretations are opinions based on inferences from electrical or other measurements and we cannot and do not guarantee the accuracy or correctness of any interpretation, and we shall not, except in the case of gross or willful negligence on our part, be liable or responsible for any loss, costs, damages, or expenses incurred or sustained by anyone resulting from any interpretation made by any of our officers, agents or employees. These interpretations are also subject to our general terms and conditions set out in our current Price Schedule.

WARRIOR 7.0 SOFTWARE - Comments

NOTE: LOG WAS DEPTH CORRELATED USING WEATHERFORD OPENHOLE DATED 7-03-2011
SHORT JOINTS: 5746' - 5775' AND 6711' - 6740'
MAIN PASS 5" = 100'
TEMP. PASS 2' = 100'
CSG PSI = STATIC

Calibration Report

Database File: c:\warrior\data\bbc\21-d\071011_bbc_land_21d.db
Dataset Pathname: TEMP/pass1
Dataset Creation: Sun Jul 10 20:53:24 2011

Temperature Calibration Report

Serial Number: 217894
Tool Model: 016
Performed: Fri Oct 24 13:23:59 2008

Point #	Reading		Reference	
1	13298.00	cps	75.97	degF
2	17844.00	cps	104.32	degF
3	29434.00	cps	175.71	degF
4	41028.00	cps	246.70	degF
5	52674.00	cps	317.75	degF
6	58555.00	cps	353.61	degF
7		cps		degF
8		cps		degF
9		cps		degF
10		cps		degF

Gamma Ray Calibration Report

Type / Serial: 020 / 217692

SHOP CALIBRATION Wed Apr 06 13:50:00 2011

	Counts/Sec.	Gain	Offset	Jig	Units
Background	0.0				cps
Calibrator	1.0				cps
		1.1000			GAPI/cps

PRIMARY VERIFICATION

Background	0.0		cps
Calibrator	0.0		cps
Difference		0.0	GAPI

BEFORE SURVEY VERIFICATION

Background	0.0		cps
Calibrator	0.0		cps
Difference		0.0	GAPI

AFTER SURVEY VERIFICATION

Background	0.0		cps
Calibrator	0.0		cps
Difference		0.0	GAPI

Segmented Cement Bond Log Calibration Report

Serial Number: 1123
Tool Model: 004

Calibration Casing Diameter: 4.500 in
Calibration Depth: 196.046 ft

Master Calibration, performed Sat Jul 09 13:40:12 2011:

	Raw (v)		Calibrated (mv)		Results	
	Zero	Cal	Zero	Cal	Gain	Offset
3FT	0.004	1.171	1.000	81.196	68.703	0.748
5FT	-0.001	0.993	1.000	81.196	80.674	1.060
S1	0.004	1.219	0.000	100.000	82.329	-0.349
S2	0.004	1.189	0.000	100.000	84.370	-0.304
S3	0.007	1.119	0.000	100.000	89.979	-0.649
S4	0.005	1.126	0.000	100.000	89.218	-0.436
S5	0.006	1.149	0.000	100.000	87.495	-0.562
S6	0.006	1.178	0.000	100.000	85.362	-0.519
S7	0.007	1.180	0.000	100.000	85.254	-0.623
S8	0.007	1.199	0.000	100.000	83.881	-0.609

Calibration Report

Serial Number: 1123
Tool Model: 004
Performed:

	Reference (degF)	Reading ()
Low:	0.000	0.000
High:	1.000	1.000
	Gain = 1.000	Offset= 0.000

ROCKY MOUNTAIN WIRELINE SERVICE

MAIN PASS

Database File: c:\warrior\data\bbc\21-d\071011_bbc_land_21d.db
Dataset Pathname: MAIN/pass1
Presentation Format: rmws_dsc
Dataset Creation: Sun Jul 10 20:45:13 2011
Charted by: Depth in Feet scaled 1:240

14000	Collar Locator	19600	LTEN		0	AMP AMPLITUDE (mV)	20	200	VDL	1200
0	Gamma Ray (GAPI)	150	0	(lb)3000	0	AMPLITUDE (mV)	100			
					380	TRAVEL TIME (usec)	180			

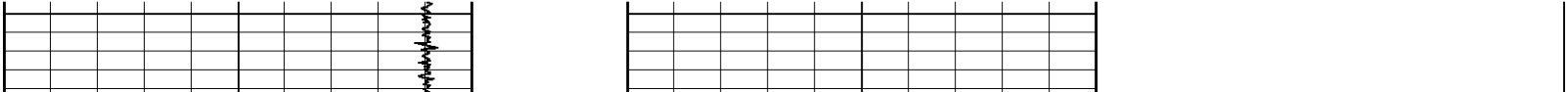

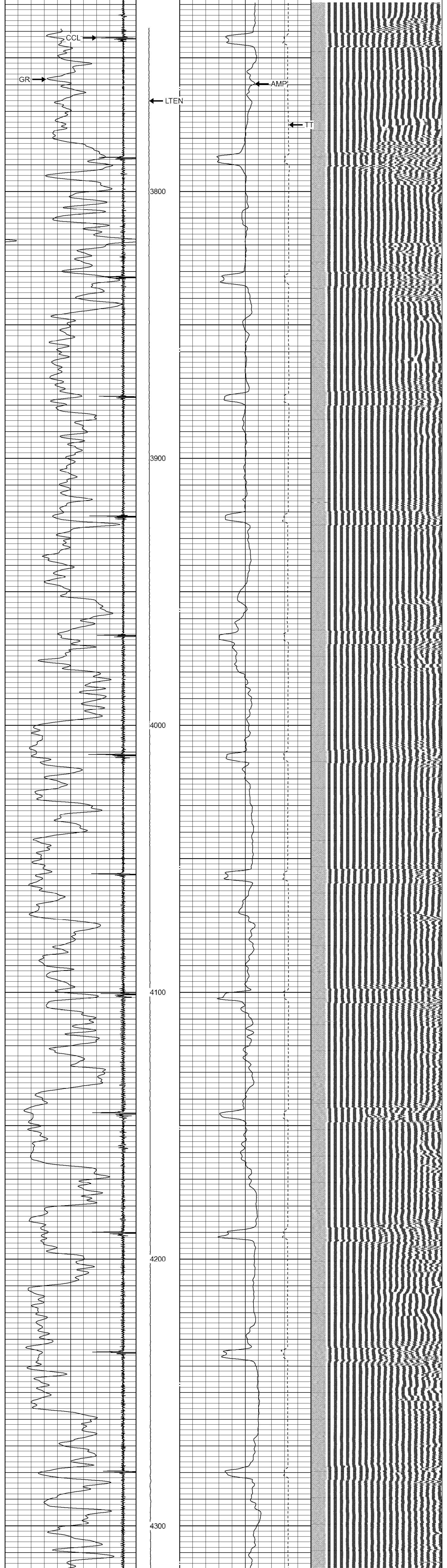

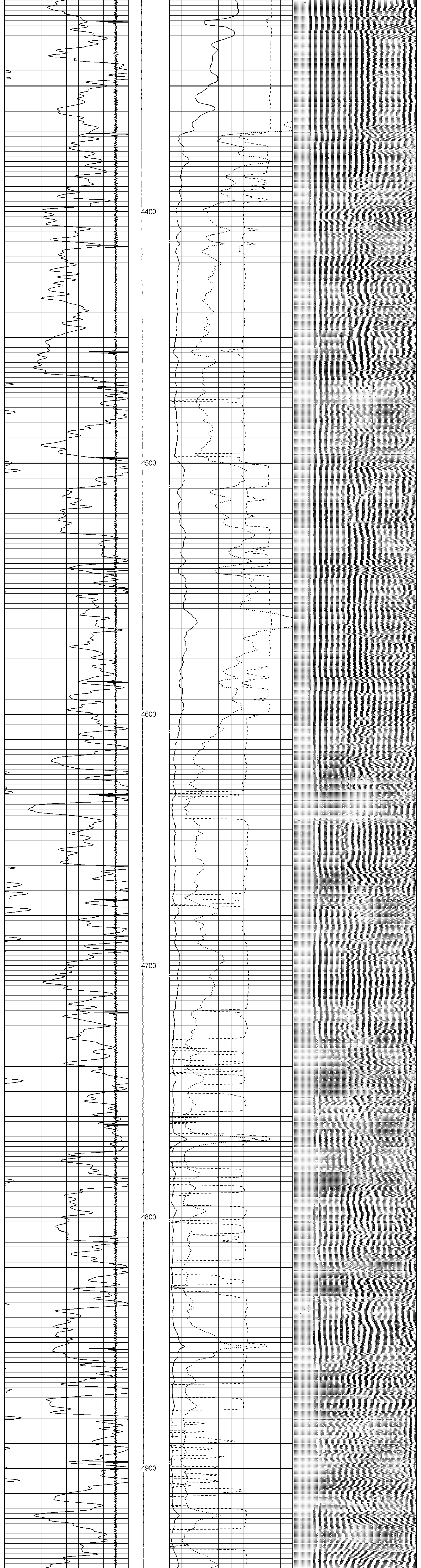

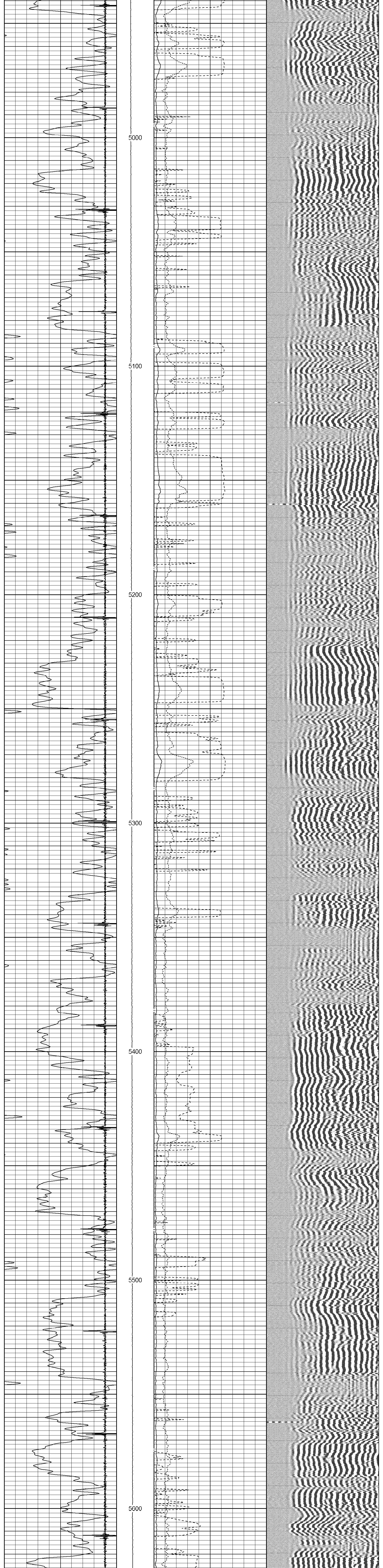

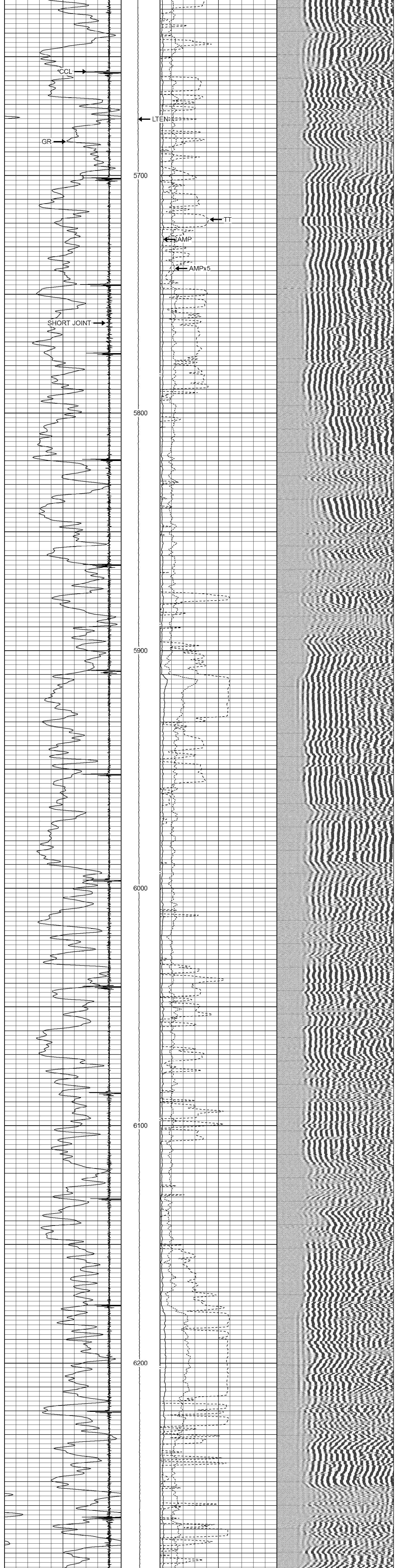

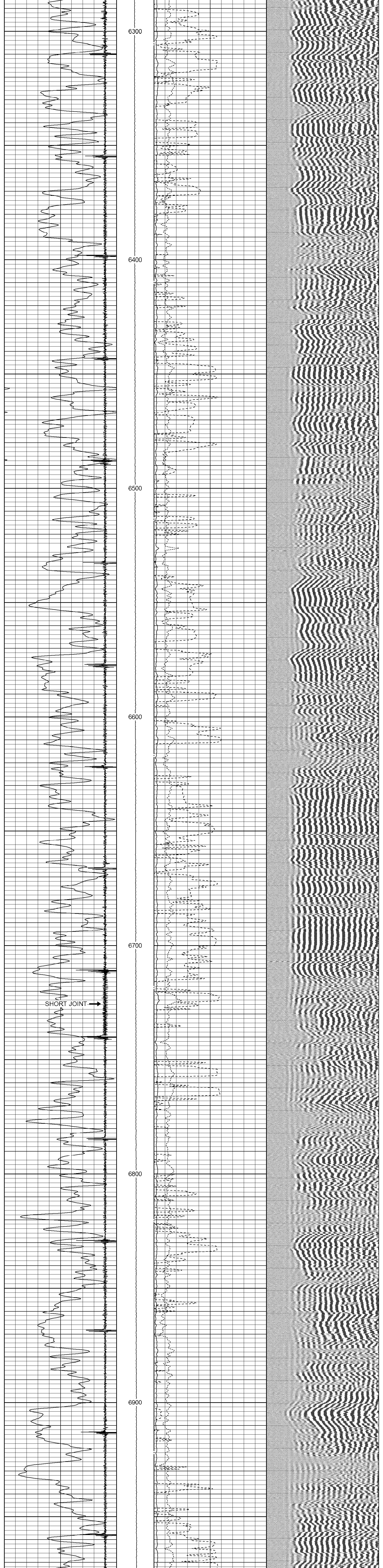

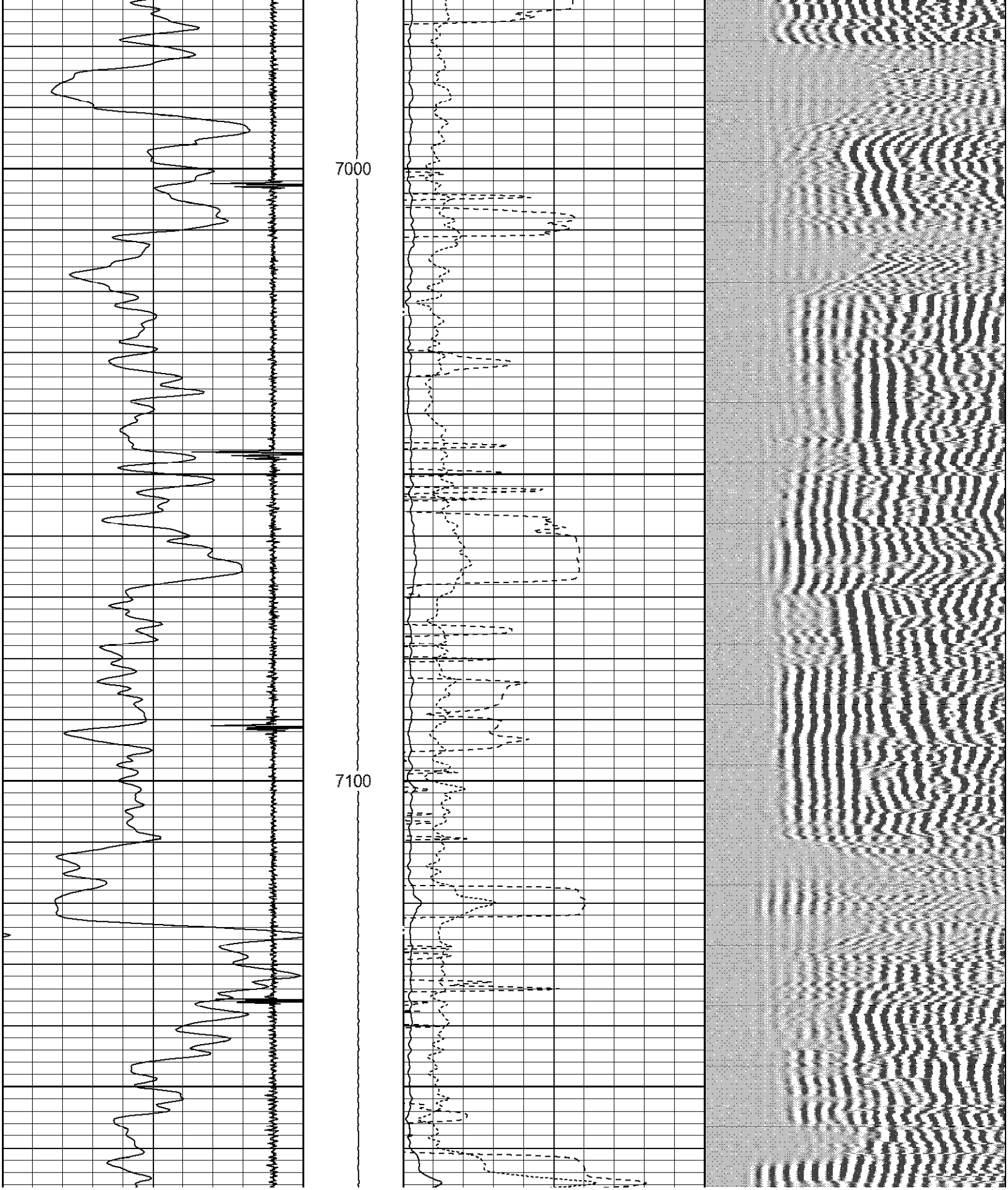

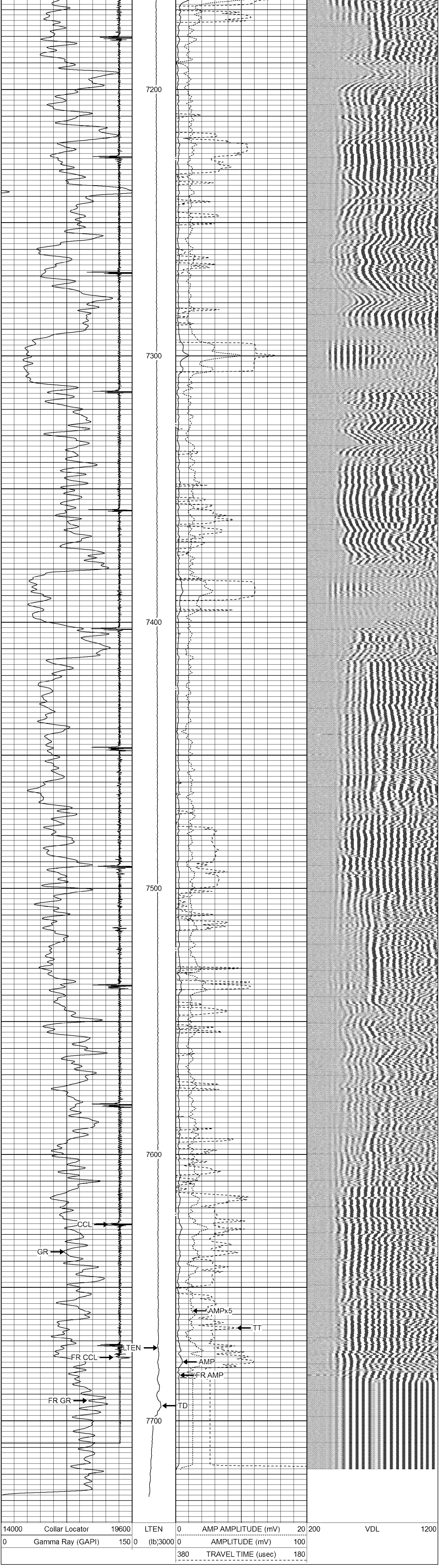

RMWS
ROCKY MOUNTAIN WIRELINE SERVICE

REPEAT PASS

Database File: c:\warrior\data\bbc\21-d\071011_bbc_land_21d.db
Dataset Pathname: PASS/pass2
Presentation Format: rmws_dsc
Dataset Creation: Sun Jul 10 12:50:09 2011 by Log Std Casedhole 10121
Charted by: Depth in Feet scaled 1:240

12500	CCL	19700	LTEN		0	AMPx5 (mV)	20	200	VDL	1200
0	GR (GAPI)	150	0	(lb) 3000	0	AMP (mV)	100			
					380	TT (usec)	180			

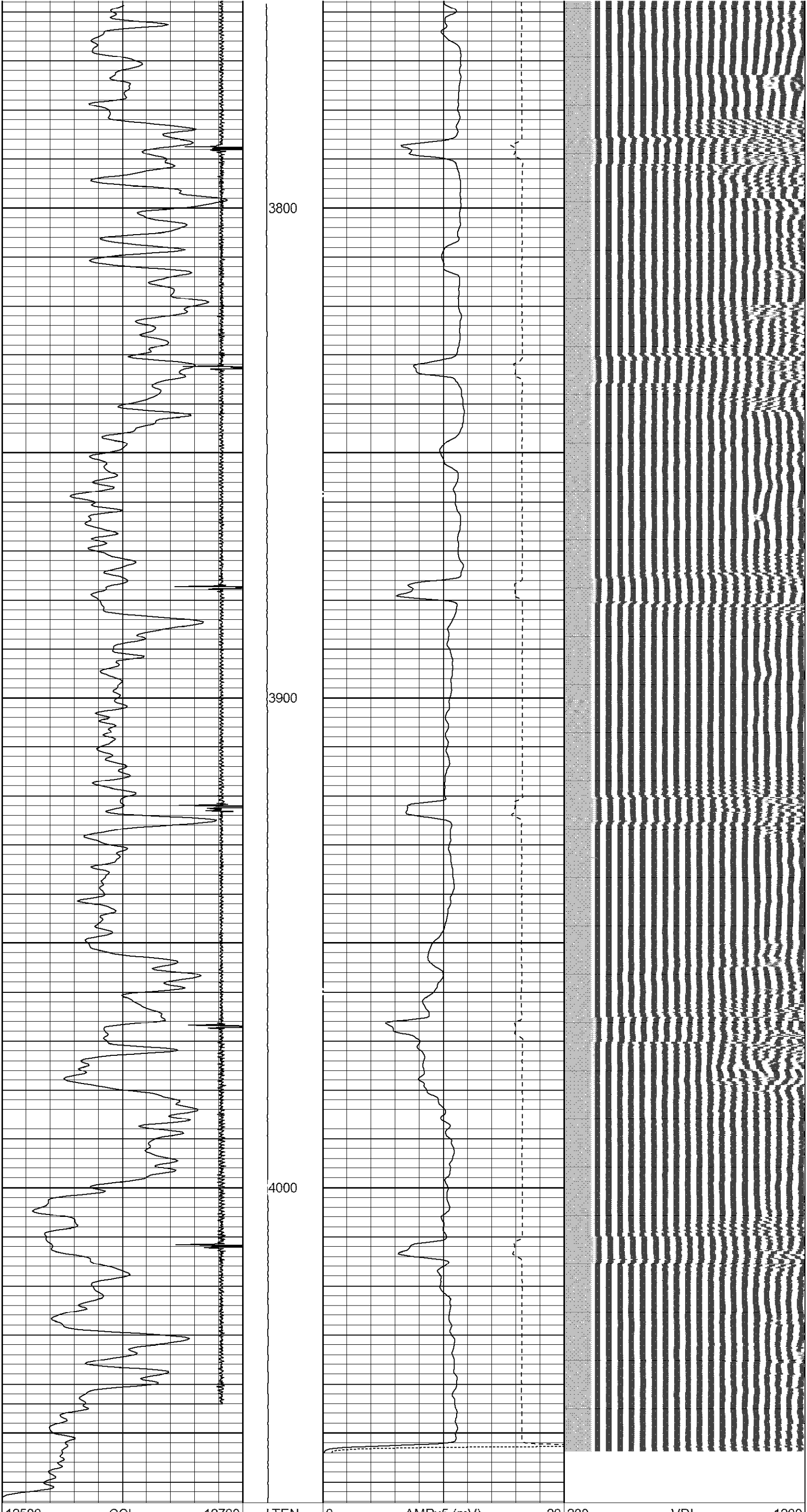

12500	CCL	19700	LTEN		0	AMPx5 (mV)	20	200	VDL	1200
0	GR (GAPI)	150	0	(lb) 3000	0	AMP (mV)	100			
					380	TT (usec)	180			

RMWS
ROCKY MOUNTAIN WIRELINE SERVICE

FREE PIPE PASS

Database File: c:\warrior\data\bbc\21-d\071011_bbc_land_21d.db
Dataset Pathname: FREE/pass1
Presentation Format: rmws_dsc
Dataset Creation: Sun Jul 10 11:47:06 2011 by Log Std Casedhole 10121
Charted by: Depth in Feet scaled 1:240

12500	CCL	19700	LTEN		0	AMPx5 (mV)	20	200	VDL	1200
0	GR (GAPI)	150	0	(lb) 3000	0	AMP (mV)	100			
					380	TT (usec)	180			

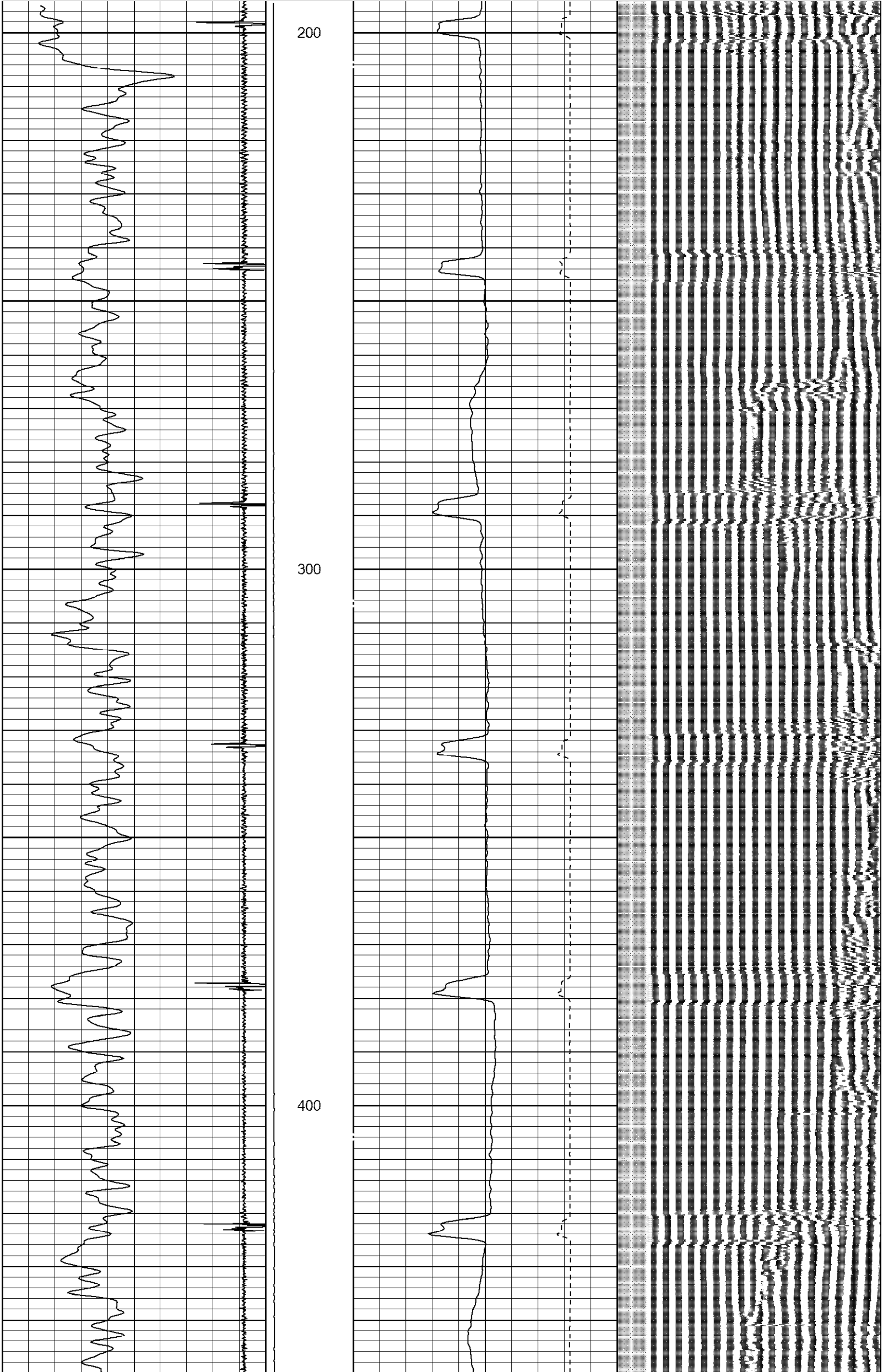

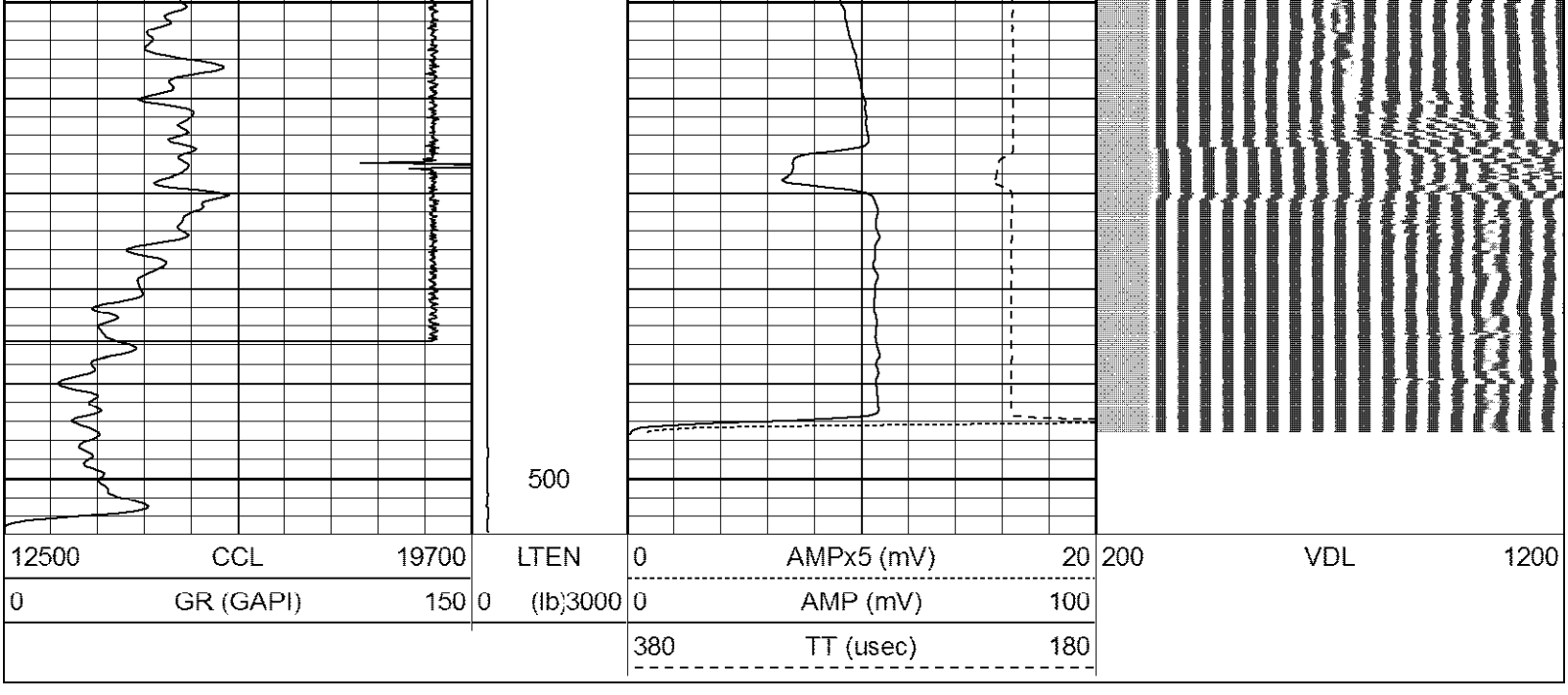

RMWS
ROCKY MOUNTAIN WIRELINE SERVICE

TEMP PASS

Database File: c:\warrior\data\bbc\21-d\071011_bbc_land_21d.db
Dataset Pathname: TEMP/pass1
Presentation Format: rmws_tem
Dataset Creation: Sun Jul 10 20:53:24 2011
Charted by: Depth in Feet scaled 1:600

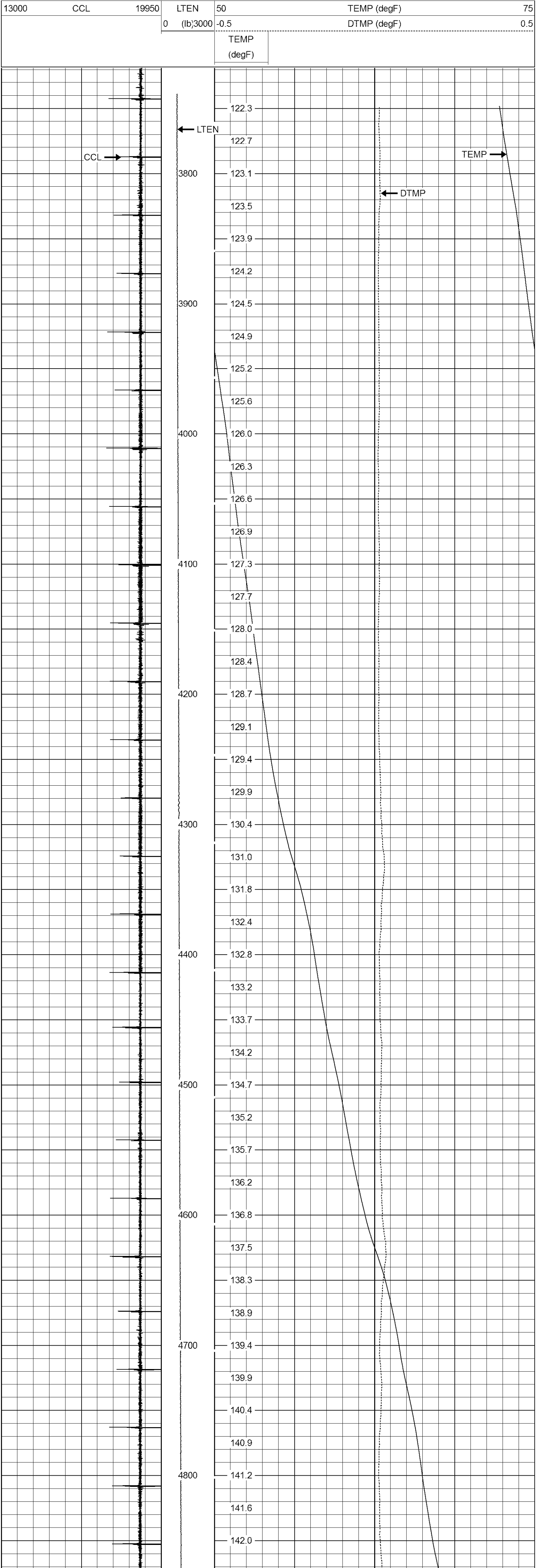

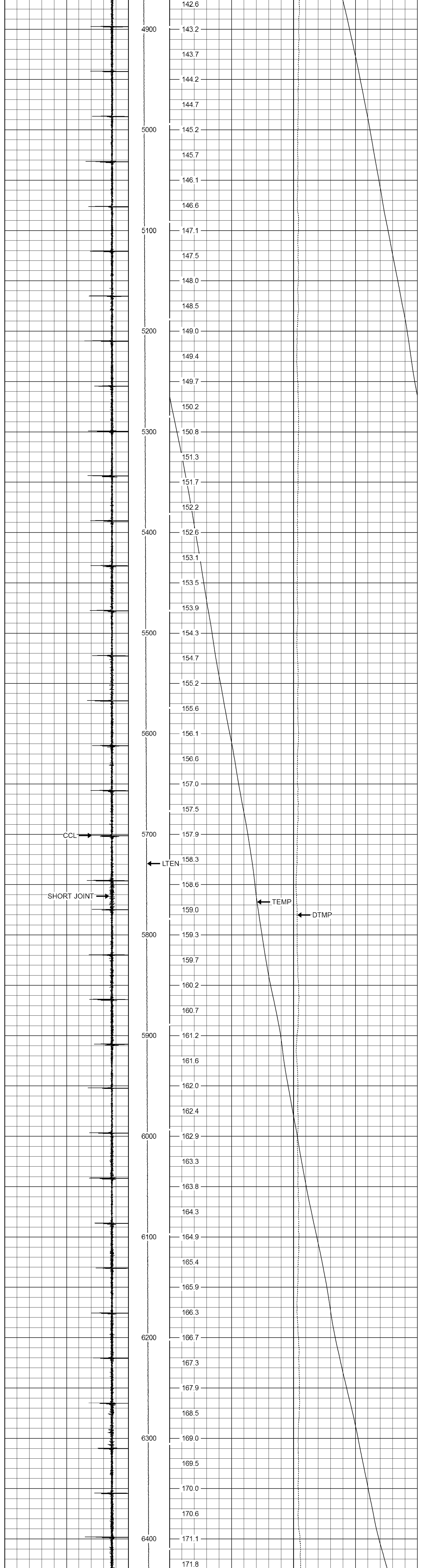

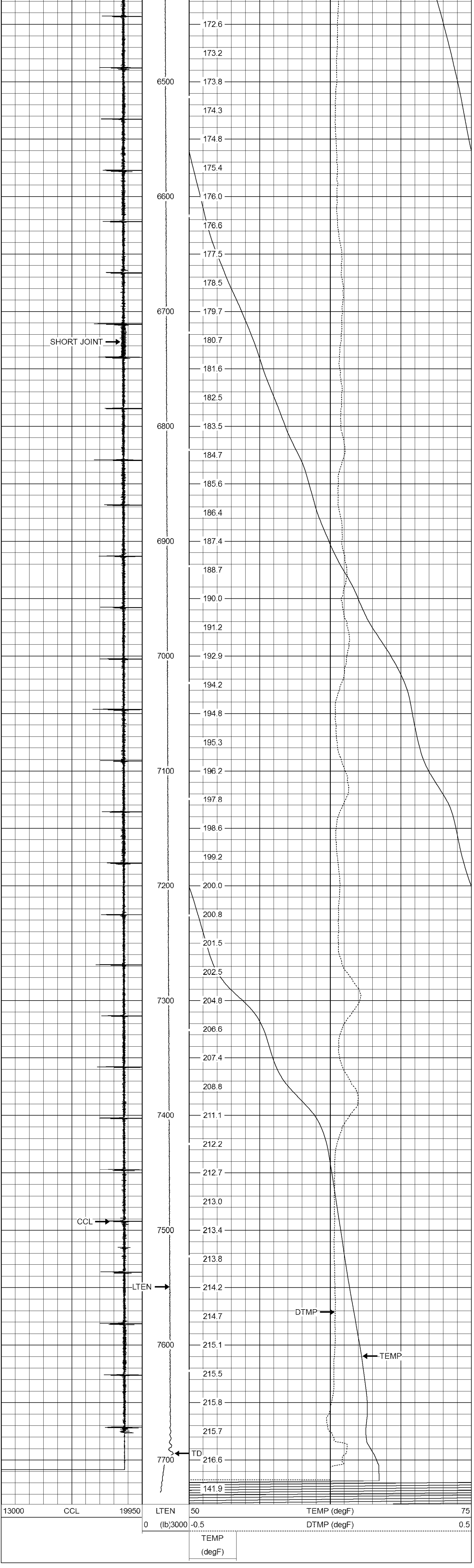

Sensor	Offset (ft)	Schematic	Description	Len (ft)	OD (in)	Wt (lb)
		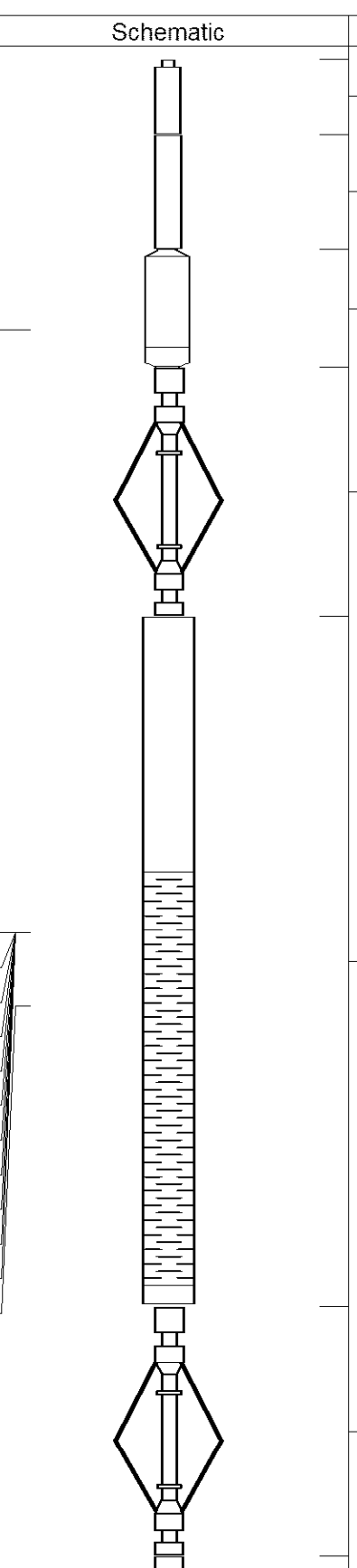	CHD-AES (000001) Cable Head	1.04	1.69	2.00
			XTU-002 (216415) Crossover Ultrawire Toolbus To Ultralink	1.58	1.69	6.50
CCL	20.01		CCL-028 (1037) CCL UW 3 1/8" SONDEX	1.61	3.13	36.00
			SNDX 6 Arm PRC 022 W/ GO ADAPTORS	3.42	2.38	22.00
WVF3FT WVFS1 WVFS2 WVFS3 WVFS4 WVFS5 WVFS6 WVFS7 WVFS8 CBLTEMP CBLROT WVF5FT	11.74 11.74 11.74 11.74 11.74 11.74 11.74 11.74 11.74 11.74 11.74 10.74		RBT-004 (1123) Radial Bond Tool (UW 3 1/8)	9.47	3.13	140.00
			SNDX 6 Arm PRC 022 W/ GO ADAPTORS	3.42	2.38	22.00
GR	1.76		PGR-020 (217692) Production Gamma Ray	1.93	1.69	9.50
TEMP	0.37		PRT-016 (217894) Platinum Resistance Thermometer	1.04	1.69	6.00
TSTAMP ITEMPX HVOLTX	0.00 0.00 0.00		BUL-006 (212965) Bullnose Terminator	0.22	1.69	1.20

Dataset:	071011_bbc_land_21d.db: field/well/TEMP/pass1
Total Length:	23.73 ft
Total Weight:	245.20 lb
O.D.	3.13 in

RMWS
ROCKY MOUNTAIN WIRELINE SERVICE

Company	BILL BARRETT CORPORATION
Well	CB - TG - LAND 21D - 20 - 692
Field	MAMM CREEK
County	GARFIELD
State	COLORADO