

WEXPRO COMPANY

B.W. MUSSER #45, #46, #47, #64, #65, GOVERNMENT #4 & #11
LOCATED IN MOFFAT COUNTY, COLORADO
SECTION 8, T11N, R97W, 6th P.M.



PHOTO: VIEW FROM CORNER #5 TO LOCATION STAKES

CAMERA ANGLE: SOUTHEASTERLY



PHOTO: VIEW FROM BEGINNING OF PROPOSED ACCESS

CAMERA ANGLE: SOUTHWESTERLY



UELS

Uintah Engineering & Land Surveying
85 South 200 East Vernal, Utah 84078
(435) 789-1017 * FAX (435) 789-1813

LOCATION PHOTOS

09 09 10
MONTH DAY YEAR

TAKEN BY D.K. DRAWN BY: Z.L. REV: 06-10-11 J.J.

PHOTO
P1

WEXPRO COMPANY

B.W. MUSSER #45, #46, #47, #64, #65, GOVERNMENT #4 & #11
LOCATED IN MOFFAT COUNTY, COLORADO
SECTION 8, T11N, R97W, 6th P.M.



PHOTO: VIEW OF LOCATION STAKES

CAMERA ANGLE: NORTHERLY




PHOTO: VIEW OF LOCATION STAKES

CAMERA ANGLE: EASTERLY



UELS Uintah Engineering & Land Surveying
85 South 200 East Vernal, Utah 84078
(435) 789-1017 * FAX (435) 789-1813

LOCATION PHOTOS

09 **09** **10**
MONTH DAY YEAR

TAKEN BY D.K.

DRAWN BY: Z.L.

REV: 06-10-11 J.J.

PHOTO
P2

WEXPRO COMPANY

B.W. MUSSER #45, #46, #47, #64, #65, GOVERNMENT #4 & #11
LOCATED IN MOFFAT COUNTY, COLORADO
SECTION 8, T11N, R97W, 6th P.M.




PHOTO: VIEW OF LOCATION STAKES

CAMERA ANGLE: SOUTHERLY




PHOTO: VIEW OF LOCATION STAKES

CAMERA ANGLE: WESTERLY



U
E
S

Uintah Engineering & Land Surveying
85 South 200 East Vernal, Utah 84078
(435) 789-1017 * FAX (435) 789-1813

LOCATION PHOTOS

09 09 10
MONTH DAY YEAR

PHOTO
P3

TAKEN BY D.K.

DRAWN BY: Z.L.

REV: 06-10-11 J.J.