ROCKY MOUNTAIN WIRELINE SERVICE

CEMENT BOND LOG
GAMMA RAY / CCL
TEMPERATURE

Company **BILL BARRETT CORPORATION**
Well **GGU SWANSON 32D - 29 - 691**
Field **GIBSON GULCH**
County **GARFIELD** State **COLORADO**

Location: API #: 05 - 045 - 19801
SHL: 1221' FNL & 1342' FEL
BHL: 1473' FNL & 1990' FEL
SEC 29 TWP 6S RGE 91W

Other Services
3.75" GAUGE RING

Permanent Datum G.L. Elevation 6104'
Log Measured From K.B. 23' Ft Above PD
Drilling Measured From K.B.

Elevation
K.B. 6127'
D.F. 6126'
G.L. 6104'

Date	04 - 01 - 2011
Run Number	ONE
Depth Driller	7467'
Present Depth Driller	NA
Depth Logger	7361'
Bottom Logged Interval	7360'
Top Log Interval	2050'
Fluid Level	SURFACE
Type Fluid	WATER
Max. Recorded Temp.	211.8° F
Estimated Cement Top	2650'
Equipment Number	208
Location	GRAND JCT.
Recorded By	INGRAM
Witnessed By	MR. ETTER

Borehole Record				Casing Record			
Run Number	Bit	From	To	Size	Weight	From	To
ONE	8.750"	768'	7467'	9.625"	36#	SURFACE	768'
				4.5"	11.6#	SURFACE	7467'

<<< Fold Here >>>

All interpretations are opinions based on inferences from electrical or other measurements and we cannot and do not guarantee the accuracy or correctness of any interpretation, and we shall not, except in the case of gross or willful negligence on our part, be liable or responsible for any loss, costs, damages, or expenses incurred or sustained by anyone resulting from any interpretation made by any of our officers, agents or employees. These interpretations are also subject to our general terms and conditions set out in our current Price Schedule.

WARRIOR 7.0 SOFTWARE - Comments

NOTE: LOG WAS DEPTH CORRELATED USING WEATHERFORD OPEN HOLE LOG DATED 2-22-11
SHORT JOINTS: 4783' TO 4804' & 6192' O 6213'
MAIN PASS 5" = 100'
TEMP PASS 2" = 100'
CSG PSI = STATIC

Calibration Report

Database File: C:\Warrior\Data\MDP 11\040111_barrett_ggu_swanson_32d_29.db
Dataset Pathname: main/pass2.1
Dataset Creation: Fri Apr 01 19:12:11 2011 by Calc Std Casedhole 08121

Temperature Calibration Report

Serial Number: 216611
Tool Model: 016
Performed: Fri Oct 24 13:21:19 2008

Point #	Reading		Reference	
1	11136.00	cps	63.28	degF
2	17489.00	cps	104.70	degF
3	28778.00	cps	175.60	degF
4	40401.00	cps	250.00	degF
5	51742.00	cps	321.75	degF
6	57178.00	cps	355.95	degF
7		cps		degF
8		cps		degF
9		cps		degF
10		cps		degF

Gamma Ray Calibration Report

Serial Number:	217693	
Tool Model:	020	
Performed:	Tue Sep 07 12:24:25 2010	
Calibrator Value:	1.0	GAPI
Background Reading:	0.0	cps
Calibrator Reading:	1.0	cps
Sensitivity:	1.1000	GAPI/cps

Segmented Cement Bond Log Calibration Report

Serial Number:	1123	
Tool Model:	004	
Calibration Casing Diameter:	4.500	in
Calibration Depth:	961.813	ft

Master Calibration, performed Fri Apr 01 18:11:31 2011:

	Raw (v)		Calibrated (mv)		Results	
	Zero	Cal	Zero	Cal	Gain	Offset
3FT	0.000	0.813	1.000	81.196	98.650	1.000
5FT	-0.001	0.922	1.000	81.196	86.847	1.124
S1	0.000	0.910	0.000	100.000	109.887	-0.000
S2	0.000	0.874	0.000	100.000	114.398	-0.000
S3	0.000	0.793	0.000	100.000	126.182	-0.001
S4	0.000	0.785	0.000	100.000	127.423	-0.001
S5	0.000	0.791	0.000	100.000	126.407	-0.001
S6	0.000	0.812	0.000	100.000	123.224	-0.001
S7	0.000	0.833	0.000	100.000	120.098	-0.001
S8	0.000	0.873	0.000	100.000	114.545	-0.000

Calibration Report

Serial Number: 1123
Tool Model: 004
Performed:

	Reference (degF)	Reading ()
Low:	0.000	0.000
High:	1.000	1.000
	Gain = 1.000	Offset= 0.000

ROCKY MOUNTAIN WIRELINE SERVICE

MAIN PASS

Database File: c:\warrior\data\mdp 11\040111_barrett_ggu_swanson_32d_29.db
Dataset Pathname: main/pass2.1
Presentation Format: rmws_dsc
Dataset Creation: Fri Apr 01 19:12:11 2011 by Calc Std Casedhole 08121
Charted by: Depth in Feet scaled 1:240

12500 CCL 19900 | LTEN | 0 AMPx5 (mV) 20 | 200 VDL 1200
0 GR (GAPI) 150 | 0 (lb) 3000 | 0 AMP (mV) 100
380 TT (usec) 180

ROCKY MOUNTAIN WIRELINE SERVICE

MAIN PASS

ROCKY MOUNTAIN WIRELINE SERVICE

REPEAT PASS

Database File: c:\warrior\data\mdp 11\040111_barrett_ggu_swanson_32d_29.db
Dataset Pathname: repeat/pass1.1
Presentation Format: rmws_dsc
Dataset Creation: Fri Apr 01 19:14:21 2011 by Calc Std Casedhole 08121
Charted by: Depth in Feet scaled 1:240

12500 CCL 19900 | LTEN | 0 AMPx5 (mV) 20 | 200 VDL 1200
0 GR (GAPI) 150 | 0 (lb) 3000 | 0 AMP (mV) 100
380 TT (usec) 180

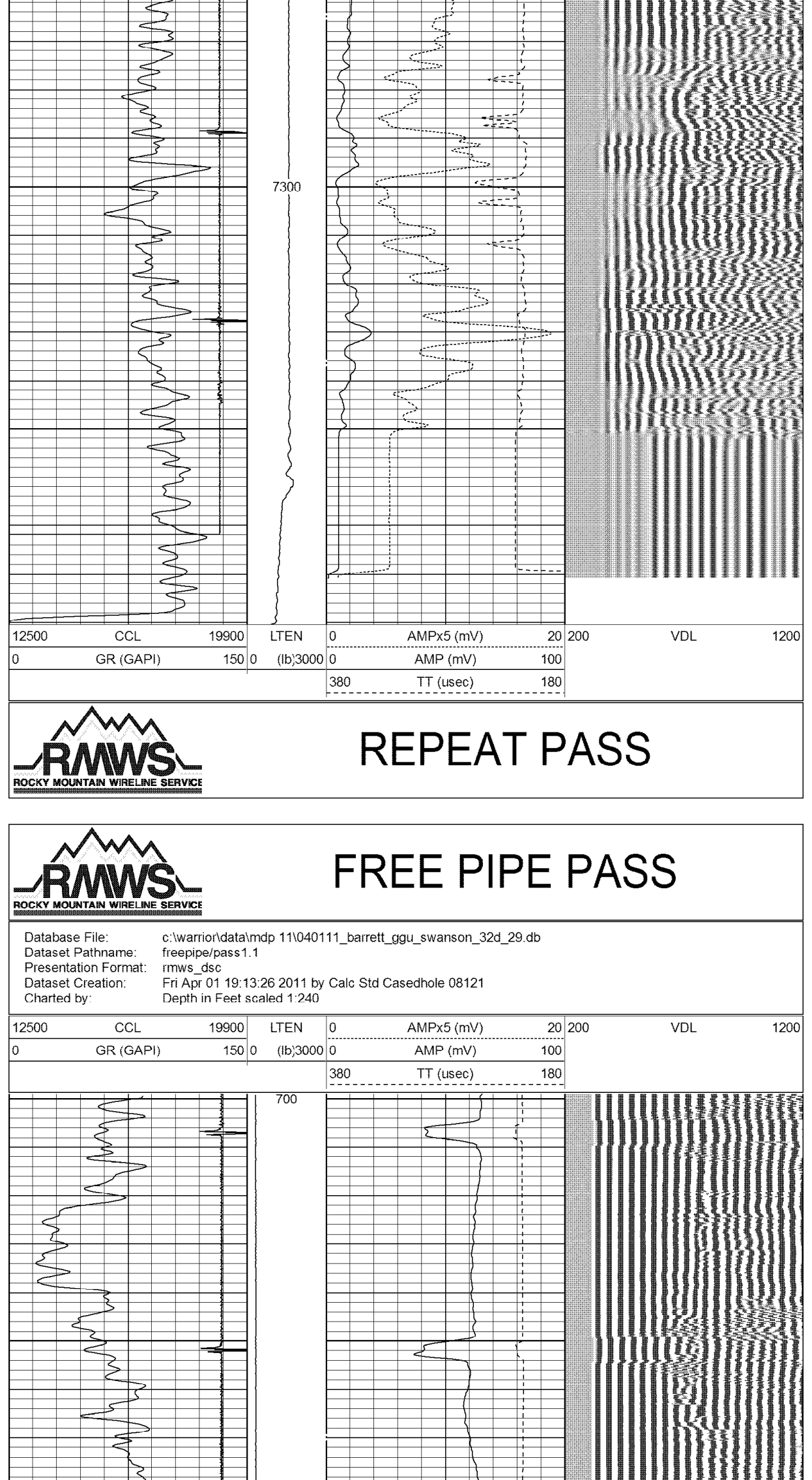

12500 CCL 19900 | LTEN | 0 AMPx5 (mV) 20 | 200 VDL 1200
0 GR (GAPI) 150 | 0 (lb) 3000 | 0 AMP (mV) 100
380 TT (usec) 180

ROCKY MOUNTAIN WIRELINE SERVICE

REPEAT PASS

ROCKY MOUNTAIN WIRELINE SERVICE

FREE PIPE PASS

Database File: c:\warrior\data\mdp 11\040111_barrett_ggu_swanson_32d_29.db
Dataset Pathname: freepipe/pass1.1
Presentation Format: rmws_dsc
Dataset Creation: Fri Apr 01 19:13:26 2011 by Calc Std Casedhole 08121
Charted by: Depth in Feet scaled 1:240

12500 CCL 19900 | LTEN | 0 AMPx5 (mV) 20 | 200 VDL 1200
0 GR (GAPI) 150 | 0 (lb) 3000 | 0 AMP (mV) 100
380 TT (usec) 180

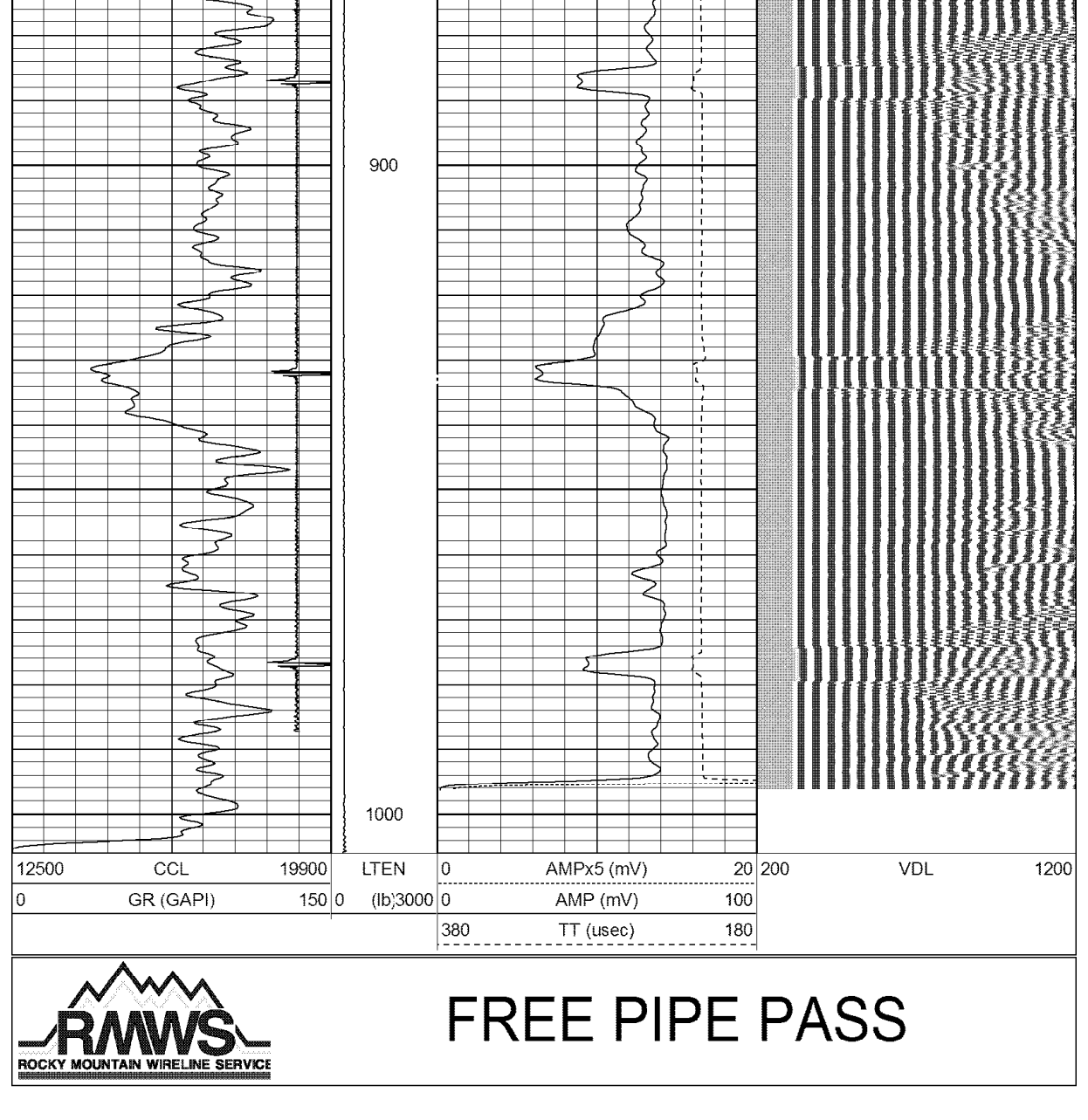

12500 CCL 19900 | LTEN | 0 AMPx5 (mV) 20 | 200 VDL 1200
0 GR (GAPI) 150 | 0 (lb) 3000 | 0 AMP (mV) 100
380 TT (usec) 180

ROCKY MOUNTAIN WIRELINE SERVICE

FREE PIPE PASS

ROCKY MOUNTAIN WIRELINE SERVICE

TEMP PASS

Database File: c:\warrior\data\mdp 11\040111_barrett_ggu_swanson_32d_29.db
Dataset Pathname: main/pass1.1
Presentation Format: RMWS_T~1
Dataset Creation: Fri Apr 01 18:55:48 2011
Charted by: Depth in Feet scaled 1:600

12500 CCL 19900 | LTEN | 70 TEMP (degF) 90
0 (lb) 3000 | -0.2 DTMP (degF) 0.2
TEMP (degF)

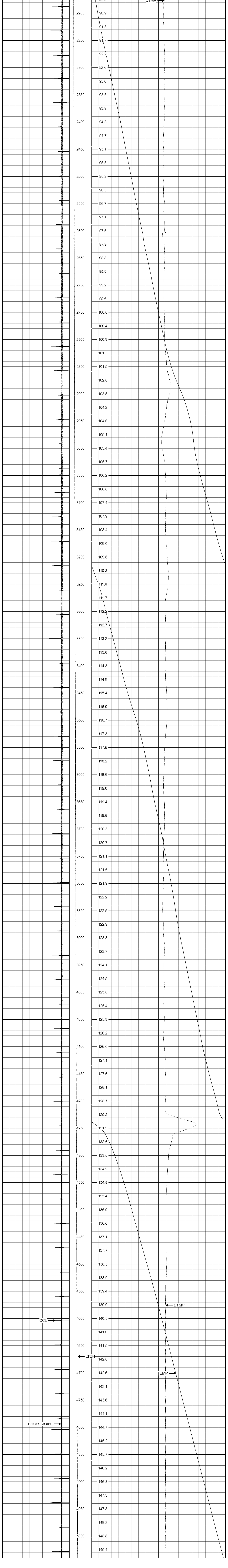

TEMP PASS

Sensor	Offset (ft)	Schematic	Description	Len (ft)	OD (in)	Wt (lb)
		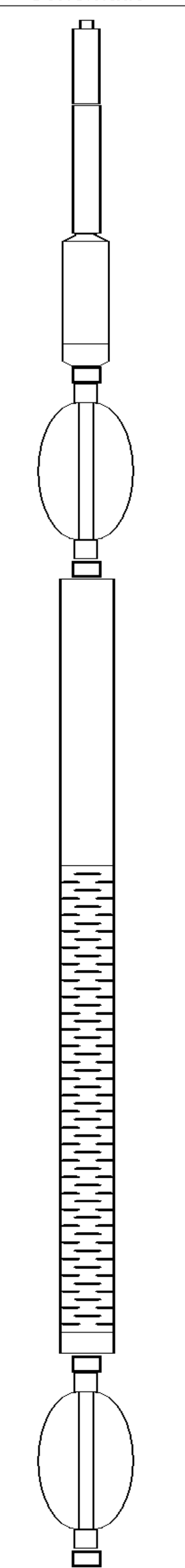	CHD-AES (000001) Cable Head	1.04	1.69	2.00
			XTU-002 (216414) Crossover Ultrawire Toolbus To Ultralink	1.58	1.69	6.50
CCL	18.34		CCL-028 (1037) CCL UW 3 1/8" SONDEX	1.61	3.13	36.00
			SONDEX/GO SONDEX/GO	0.21	1.69	0.50
			TITAN169 Titan 1 11/16" Centralizer	2.17	1.69	5.00
			SONDEX/GO SONDEX/GO	0.21	1.69	0.50
WVF3FT WVFS1 WVFS2 WVFS3 WVFS4 WVFS5 WVFS6 WVFS7 WVFS8 CBLTEMP CBLROT WVF5FT	10.90 10.90 10.90 10.90 10.90 10.90 10.90 10.90 10.90 10.90 10.90 9.90		RBT-004 (1123) Radial Bond Tool (UW 3 1/8)	9.47	3.13	140.00
			SONDEX/GO SONDEX/GO	0.21	1.69	0.50
			TITAN169 Titan 1 11/16" Centralizer	2.17	1.69	5.00
			SONDEX/GO SONDEX/GO	0.21	1.69	0.50
GR	1.76		PGR-020 (217693) Production Gamma Ray	1.93	1.69	9.50
TEMP TSTAMP ITEMPX HVOLTX	0.37 0.00 0.00 0.00		PRT-016 (216611) Platinum Resistance Thermometer	1.04	1.69	6.00
			BUL-006 (212965) Bullnose Terminator	0.22	1.69	1.20

Dataset:	040111_barrett_ggu_swanson_32d_29.db: field/well/main/pass2.1
Total Length:	22.06 ft
Total Weight:	213.20 lb
O.D.	3.13 in

ROCKY MOUNTAIN WIRELINE SERVICE

Company	BILL BARRETT CORPORATION
Well	GGU SWANSON 32D - 29 - 691
Field	GIBSON GULCH
County	GARFIELD
State	COLORADO