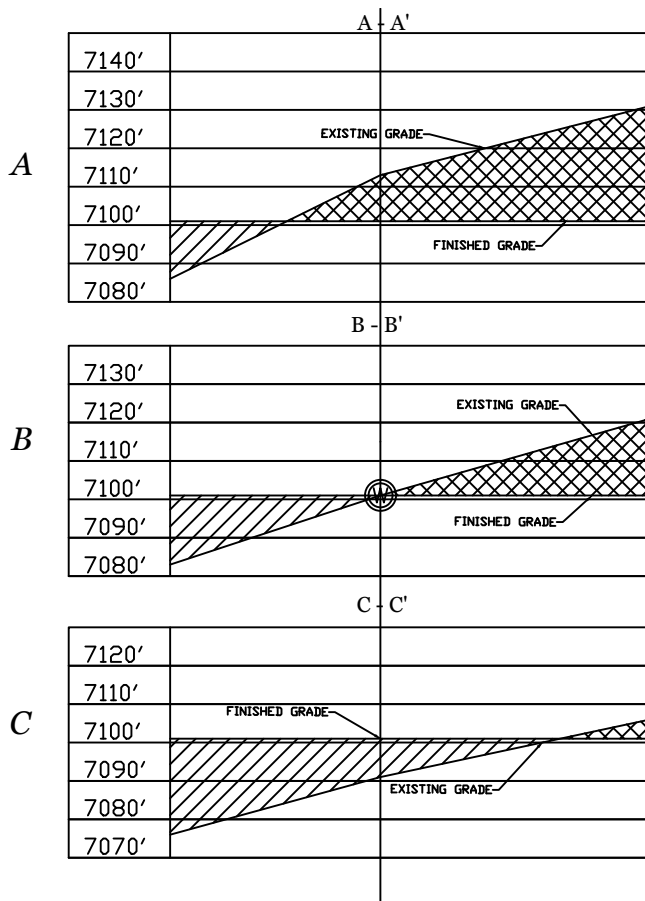
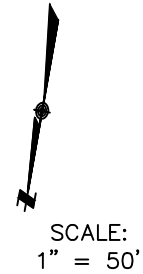


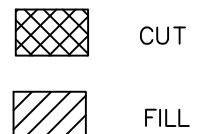
Pioneer Natural Resources  
 OPERATOR  
 Champion 44-9 R  
 WELL NAME & NO  
 Sec 9, T 33 S, R 66 W  
 LOCATION  
 Las Animas County, Colorado  
 COUNTY & STATE  
 September 15, 2011  
 DATE



SCALE:  
 HORZ: 1" = 50'  
 VERT: 1" = 50'

GRADE: 36.0% A - C

## LEGEND



SHIELDS SURVEY L<sup>td.</sup> C<sup>o.</sup>  
 Raton, New Mexico 87740  
 (575)445-1232