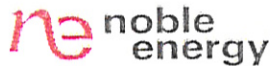


804 Grand Ave.
Platteville, CO 80651

Tel: 970.785.5000
Fax: 303.785.5099
www.nobleenergyinc.com



Land Department

June 28, 2011

Jackie Throckmorton
11767 Quail Road
Longmont, Colorado 80501

RE: **Property Line Waiver**
OCOMA C31-20D
Township 4 North, Range 64 West, 6th P.M.
Section 31: SE/4SW/4
Weld County, CO


Dear Ms. Throckmorton:

Noble Energy, Inc. ("Noble") plans to drill the OCOMA C31-20D well (the "Well") at the referenced location which is more specifically described as 1,296 feet FSL and 1,401 feet FWL. This location is approximately 26 feet from your property line. Noble respectfully requests that you, as the offset surface owner, waive Rule 603.a.(2) of the Colorado Oil and Gas Conservation Commission ("COGCC") Rules and Regulations requiring that the Well be located a minimum distance of 150 feet from a surface property line.


Please sign below to evidence your waiver and have your signature acknowledged by a Notary Public on the acknowledgement form attached. If you have any questions regarding this matter, please contact me at (970) 785-5000.

Very truly yours,

NOBLE ENERGY, INC.


Brian DeRose

The undersigned hereby waives COGCC Rule 603.a.(2).

By: 
Jackie Throckmorton

STATE OF COLORADO)
) ss
COUNTY OF WELD)

The foregoing instrument was acknowledged before me this 28th day of June, 2011,
By Jackie Throckmorton.

[SEAL]

My commission expires:

7/8/13



Donna Marie Kelley
Notary Public