PHOENIX SURVEYS, INC.

Company
Well
Field
County
State/Prv

HIGH RESOLUTION INDUCTION
COMPENSATED DENSITY
COMPENSATED NEUTRON

Company EnCana Oil & Gas (USA) Inc.
Well Kuner 8 - 2 - 25
Field Wattenberg
County Weld State/Province Colorado

Location SHL: 1258' FNL & 238' FEL NENE
BHL: 1300' FNL & 50' FEL NE NE
Sec 25, Twp 5N, Rge 64W

Other Services
None

Elevation
K.B. 4597'
D.F. 4596'
G.L. 4585'

Permanent Datum GL Elevation 4585'
Log Measured From KB
Drilling Measured From KB

Date	June 15, 2011		
Run Number	1		
Depth Driller	7275'		
Depth Logger	7283'		
Bottom Logged Interval	7283'		
Top Log Interval	Casing		
Casing Driller	835'		
Casing Logger	835'		
Bit Size	7-7/8"		
Type Fluid in Hole	Chem Gel		
Density / Viscosity	9.5 / 60		
pH / Fluid Loss	8.0 / NA		
Source of Sample	Flowline		
Rm @ Meas. Temp	1.51 @ 105 F		
Rmf @ Meas. Temp	2.81 @ 105 F		
Rmc @ Meas. Temp	4.21 @ 105 F		
Source of Rmf / Rmc	Measure / Calc		
Rm @ BHT	1.04 @ 225 F		
Time Circulation Stopped	0600 6/15		
Time Logger on Bottom	1330		
Maximum Recorded Temperature	225 F		
Equipment Number	49		
Location	Brighton, CO		
Recorded By	Shaun Schuman	Josh Gorney	
Witnessed By	Terry Leighton		

<<< Fold Here >>>

All interpretations are opinions based on inferences from electrical or other measurements and we cannot and do not guarantee the accuracy or correctness of any interpretation, and we shall not, except in the case of gross or willful negligence on our part, be liable or responsible for any loss, costs, damages, or expenses incurred or sustained by anyone resulting from any interpretation made by any of our officers, agents or employees. These interpretations are also subject to our general terms and conditions set out in our current Price Schedule.

Comments

Annular volume calculated for 4.5" casing
Ensign Rig 17
Thank you for using Phoenix Surveys!!
API #: 05-123-30811
No repeat pass due to hole conditions.

Database File:	11761.db
Dataset Pathname:	main
Presentation Format:	encana1
Dataset Creation:	Wed Jun 15 14:31:33 2011
Charted by:	Depth in Feet scaled 1:240

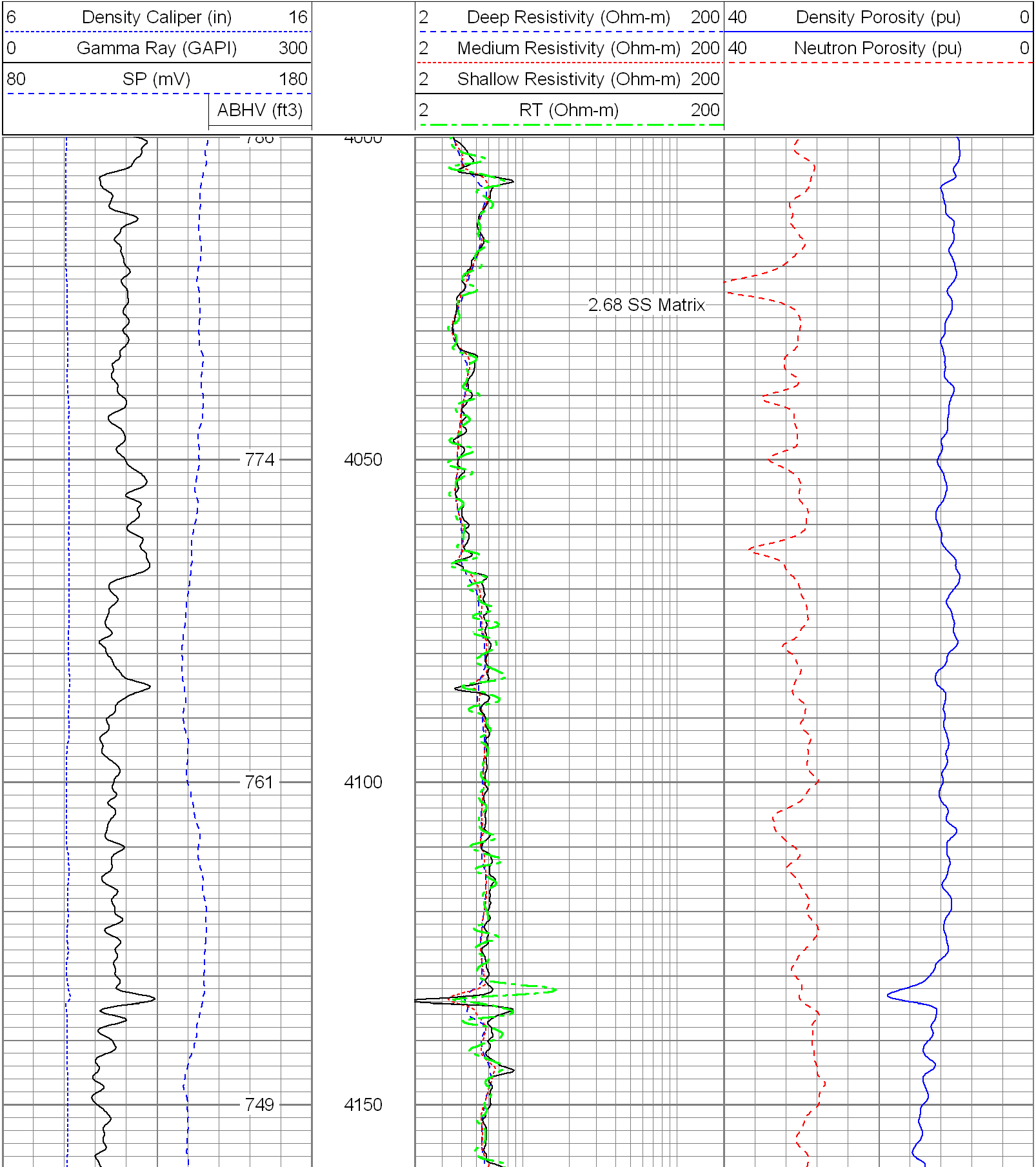

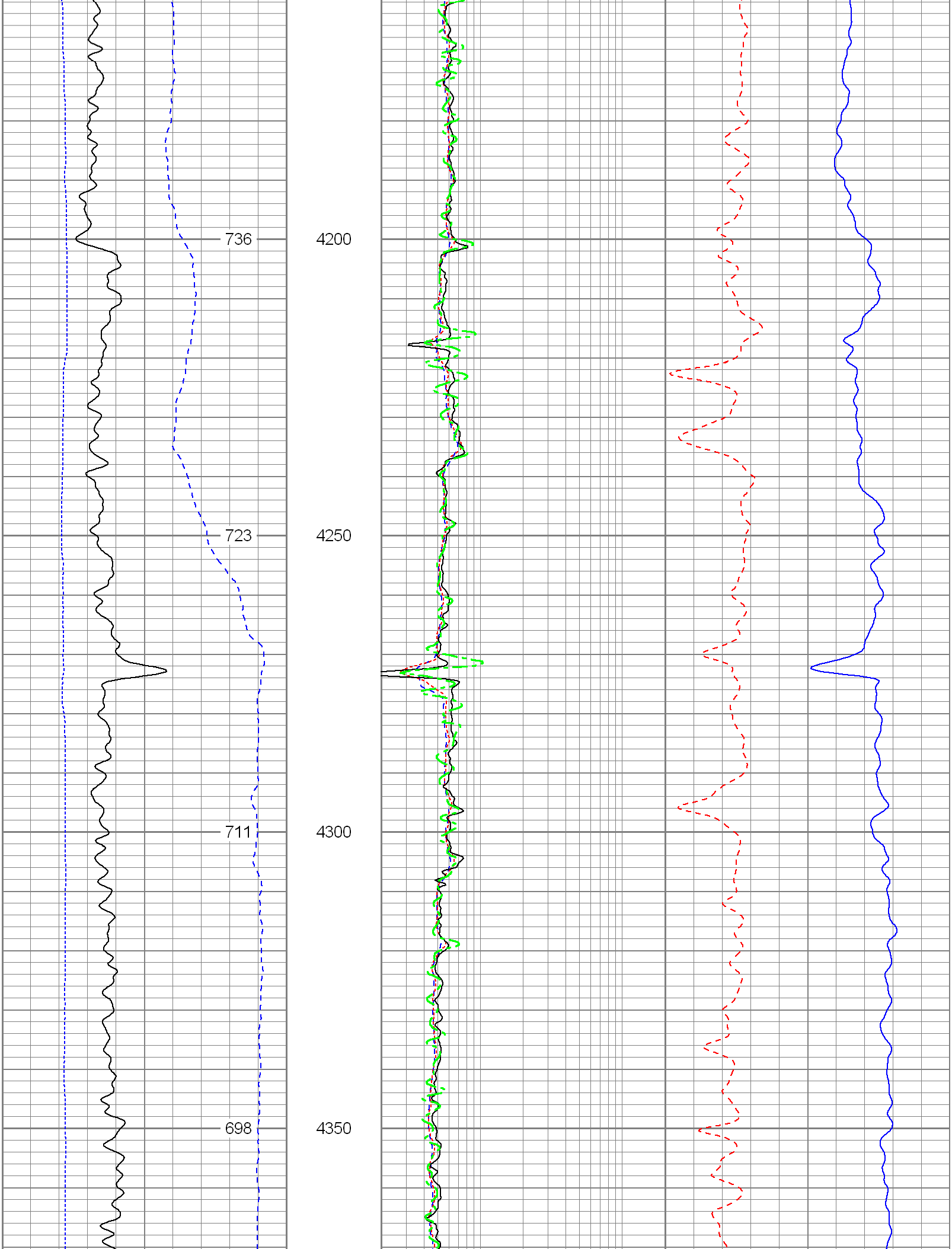

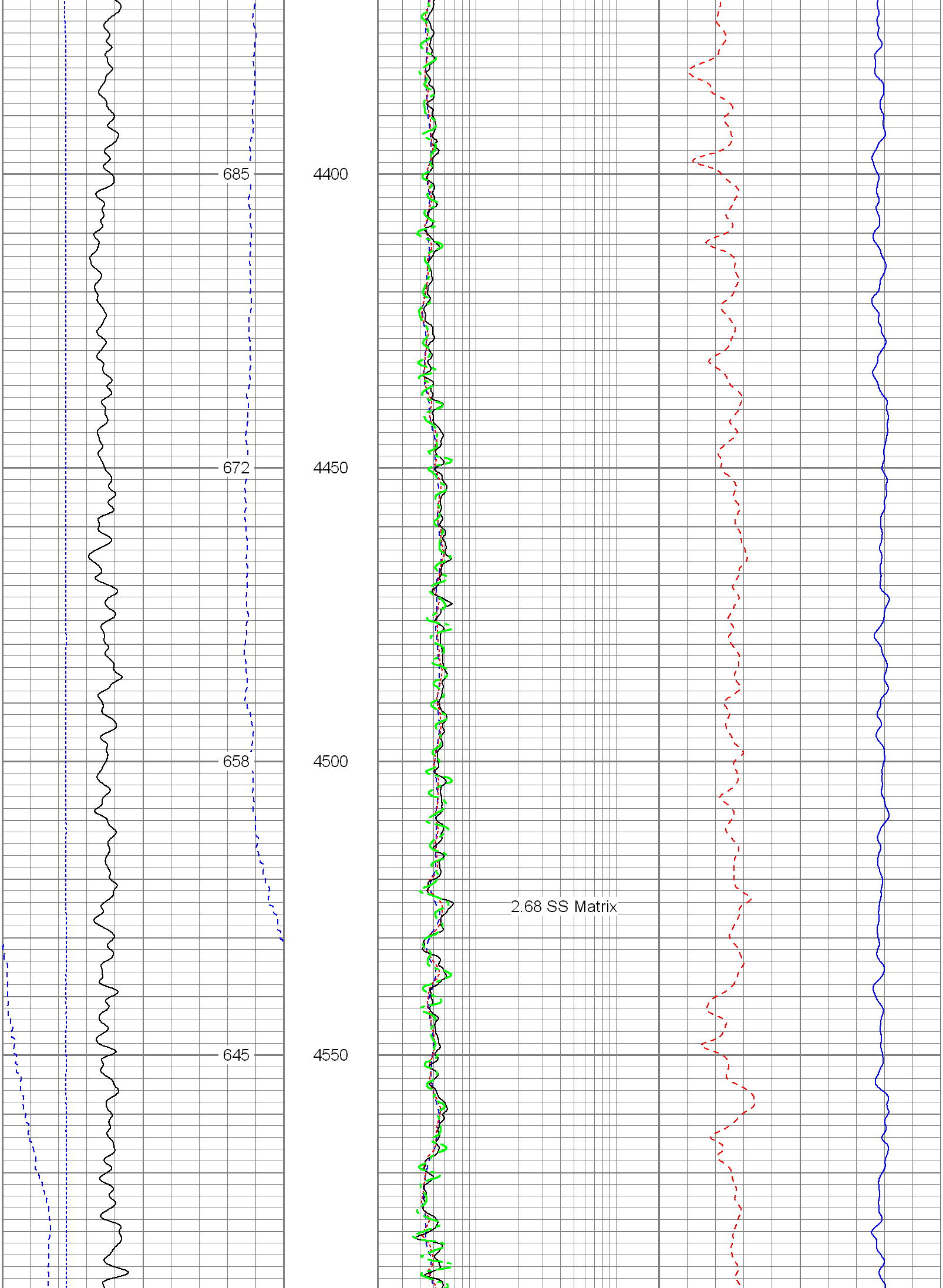

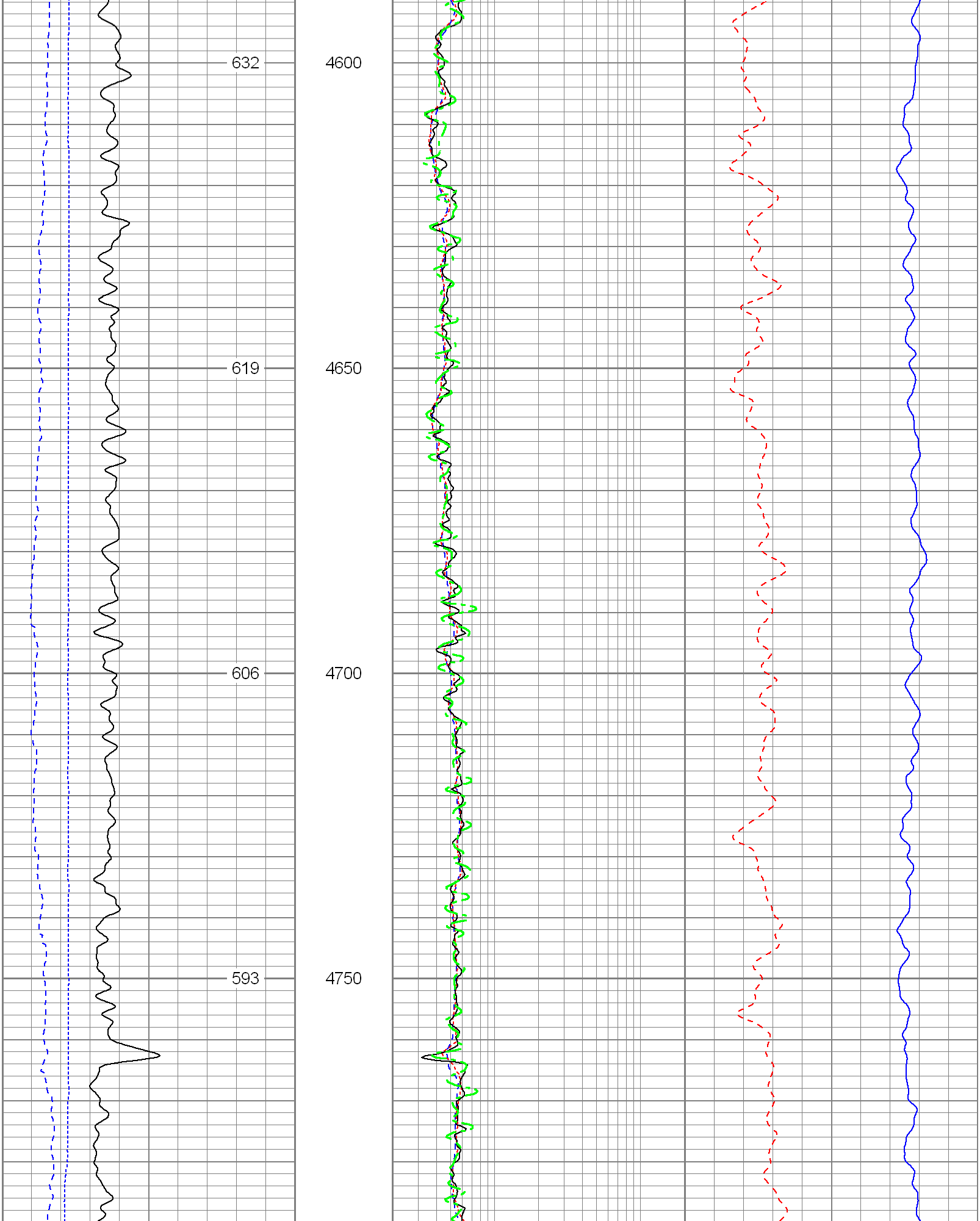

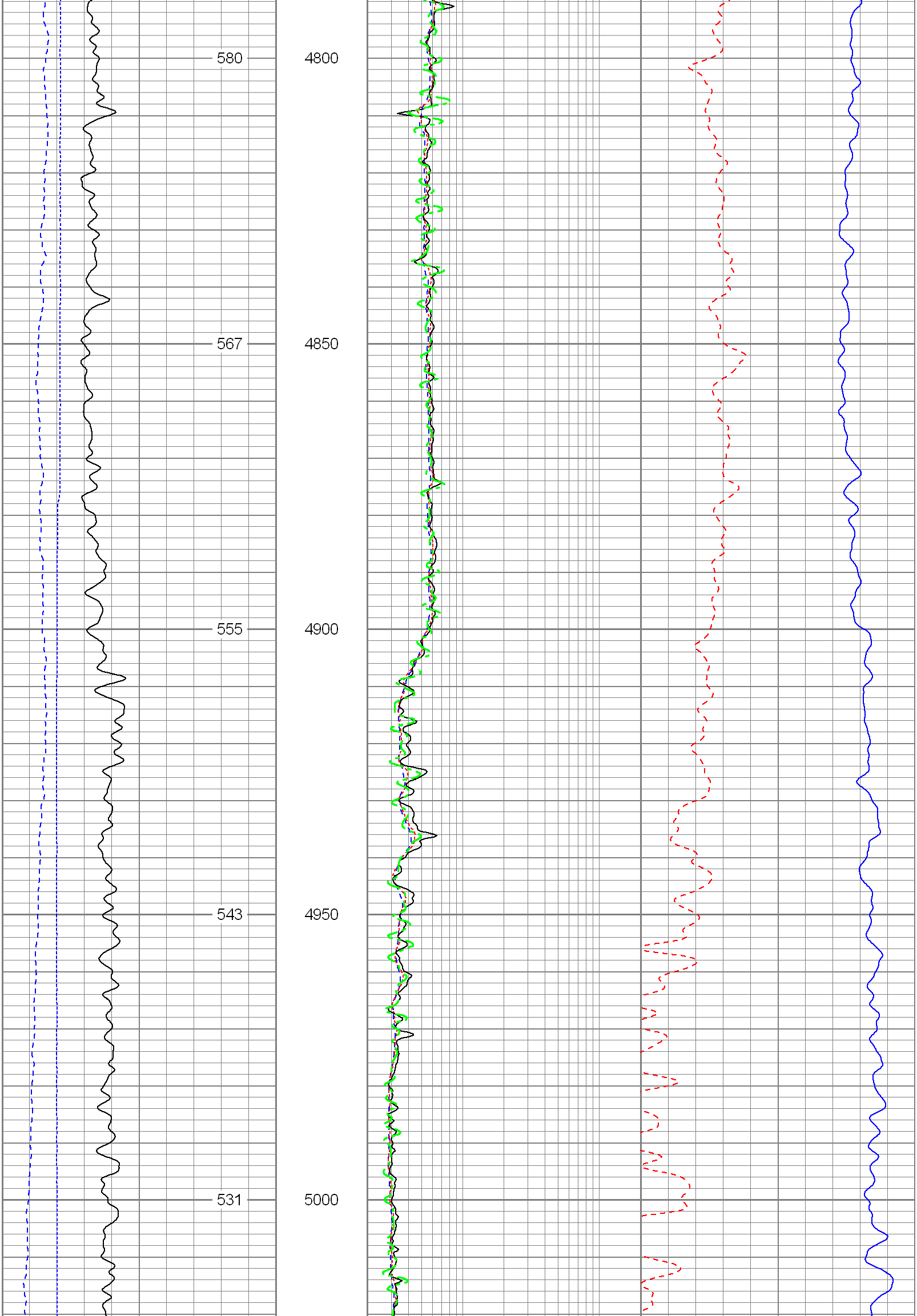

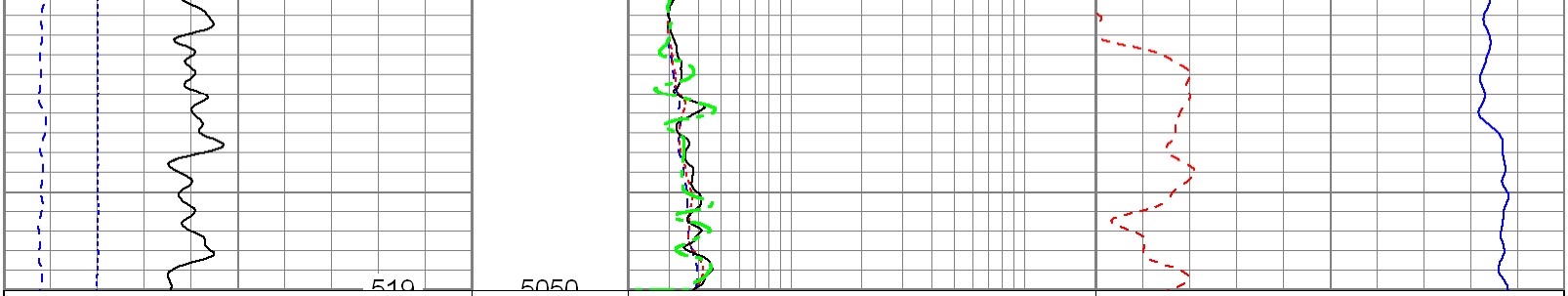

6 Density Caliper (in) 16	2 Deep Resistivity (Ohm-m) 200	40 Density Porosity (pu) 0
0 Gamma Ray (GAPI) 300	2 Medium Resistivity (Ohm-m) 200	40 Neutron Porosity (pu) 0
80 SP (mV) 180	2 Shallow Resistivity (Ohm-m) 200	
ABHV (ft3)	2 RT (Ohm-m) 200	

Database File: 11761.db
Dataset Pathname: main
Presentation Format: encana
Dataset Creation: Wed Jun 15 14:31:33 2011
Charted by: Depth in Feet scaled 1:240

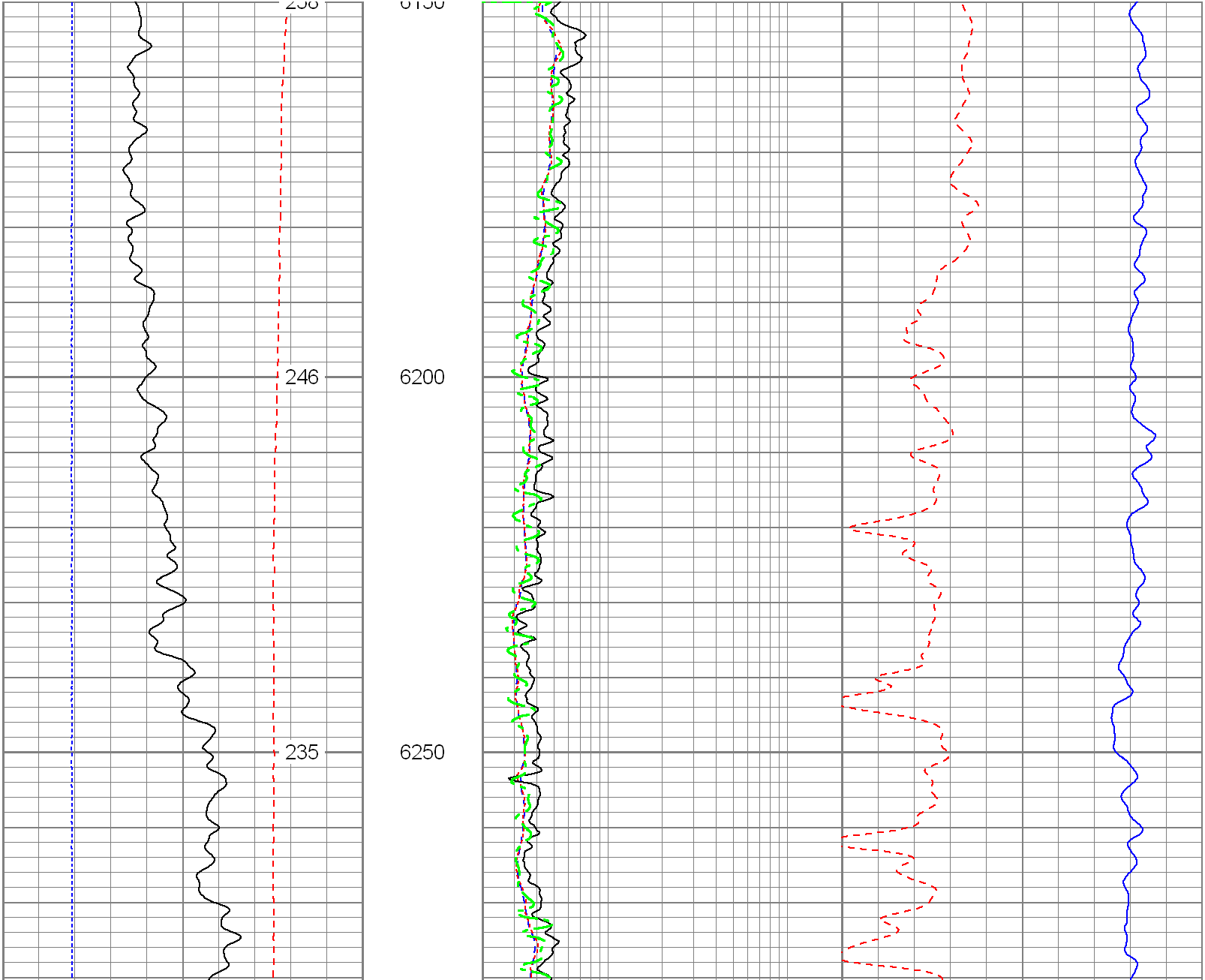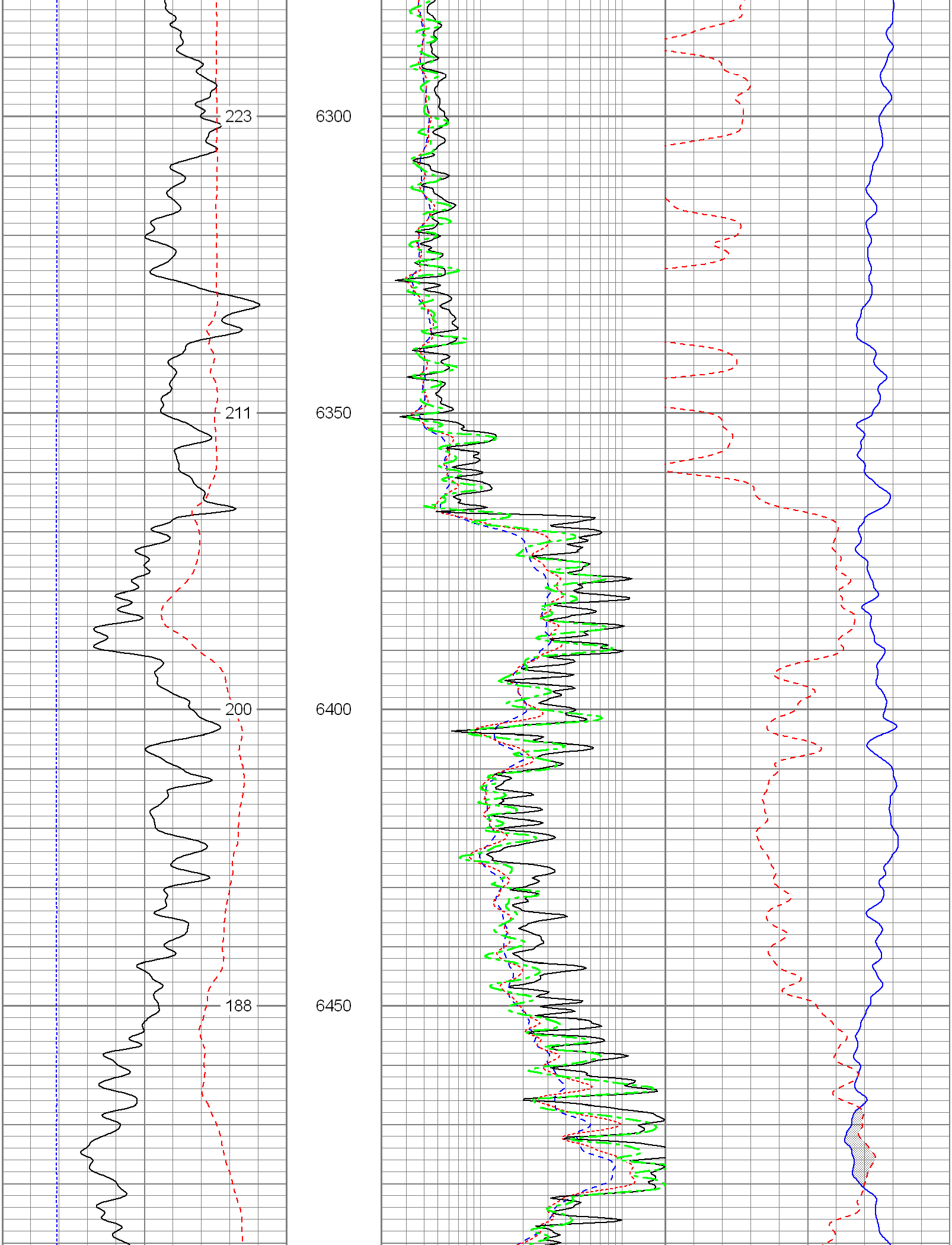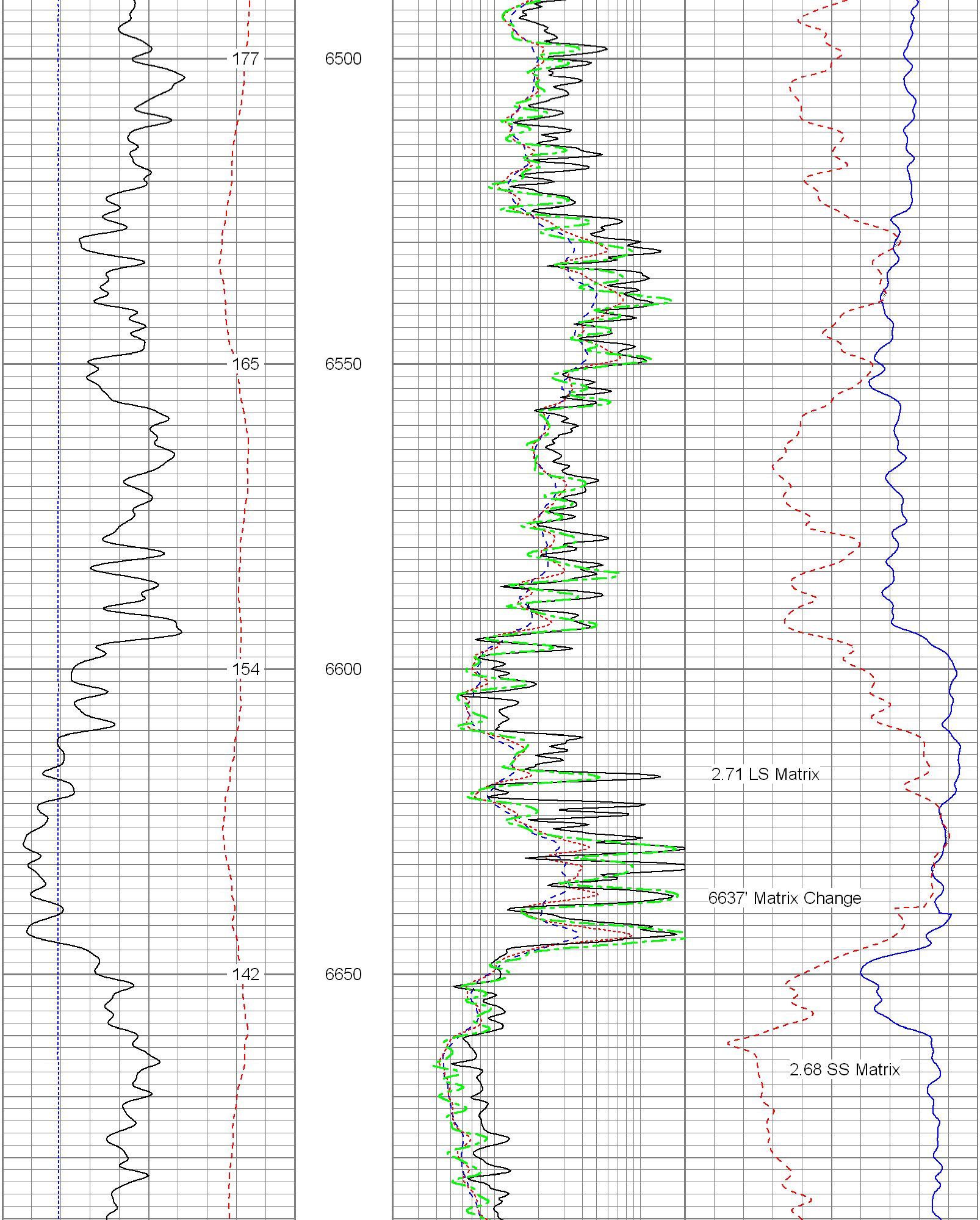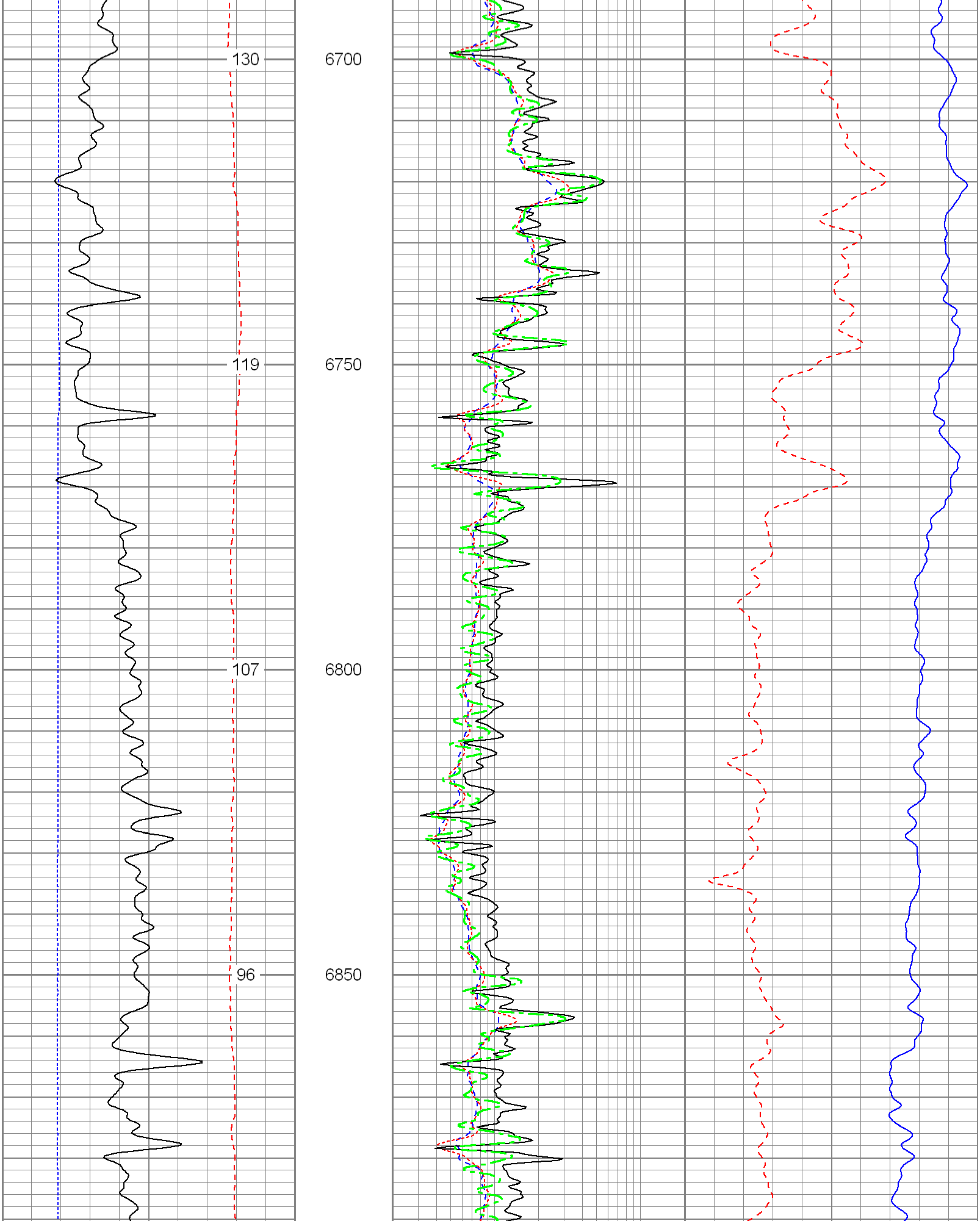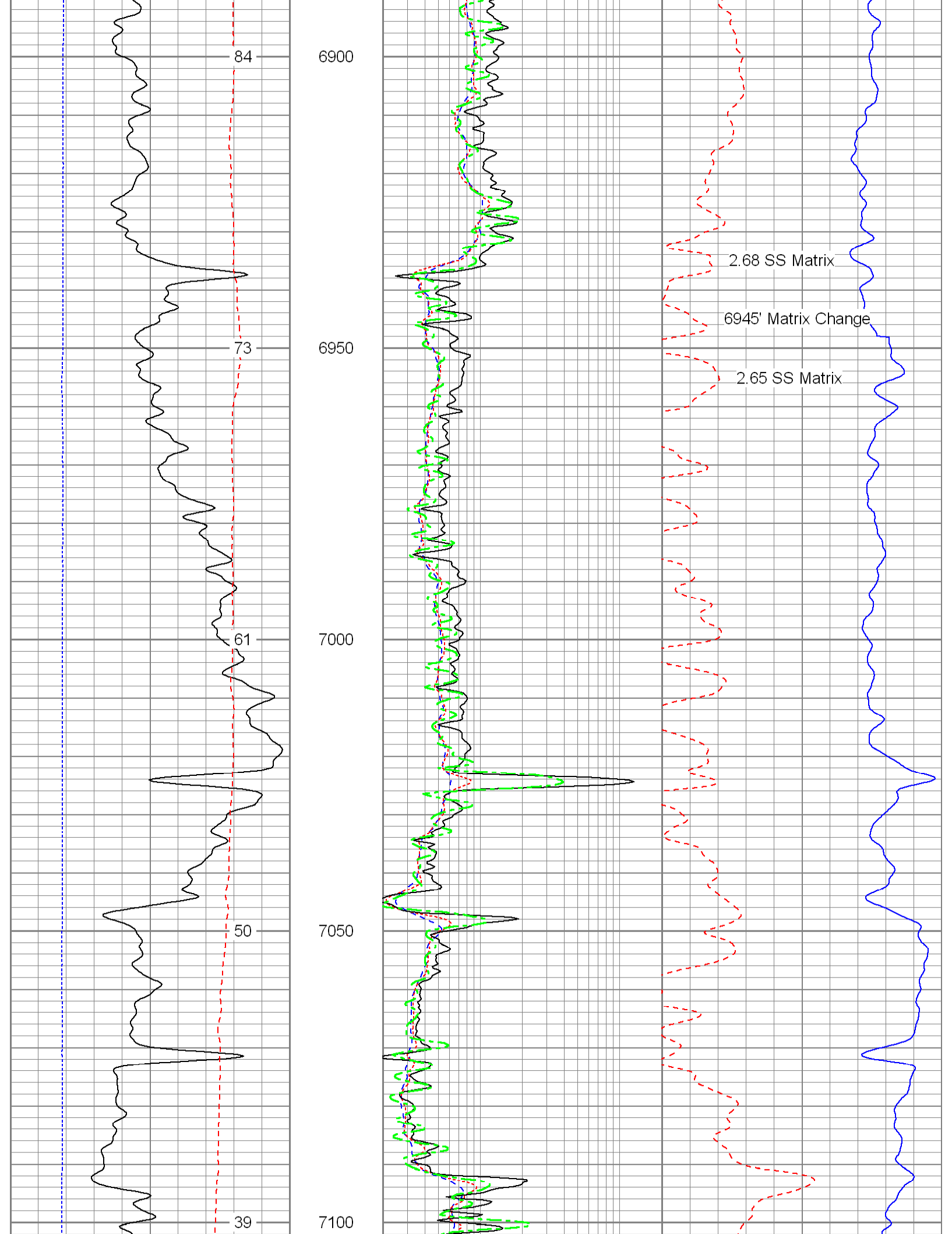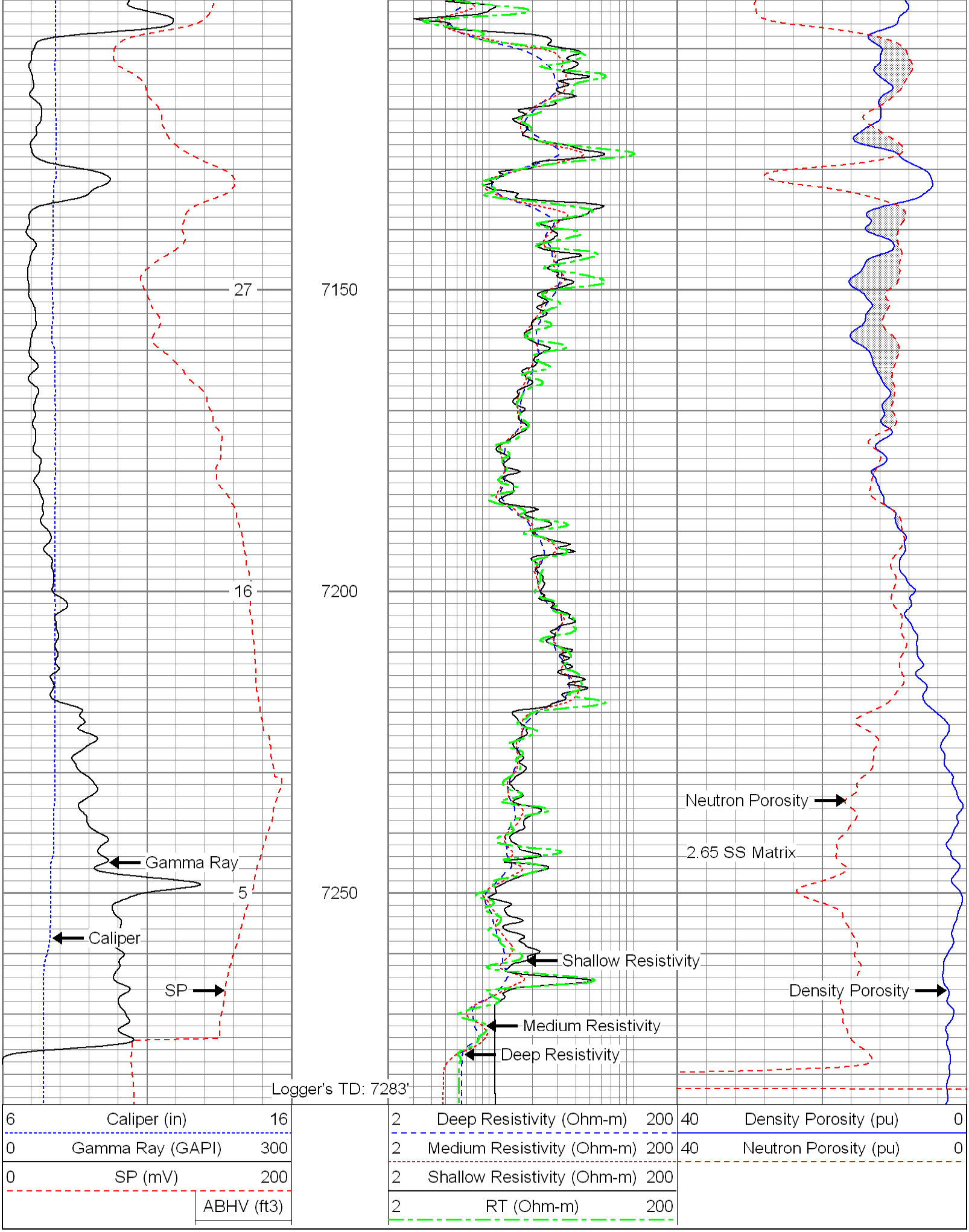6 Caliper (in) 16	2 Deep Resistivity (Ohm-m) 200	40 Density Porosity (pu) 0
0 Gamma Ray (GAPI) 300	2 Medium Resistivity (Ohm-m) 200	40 Neutron Porosity (pu) 0
0 SP (mV) 200	2 Shallow Resistivity (Ohm-m) 200	
ABHV (ft3)	2 RT (Ohm-m) 200