MULTI-WELL PLAN

Steil Surveying Services, LLC 1102 West 19th Street P.O. BOX 2073 Cheyenne, Wyoming 82001

SITE SKETCH

SECTIONS 33
TOWNSHIP 4 NORTH
RANGE 64 WEST

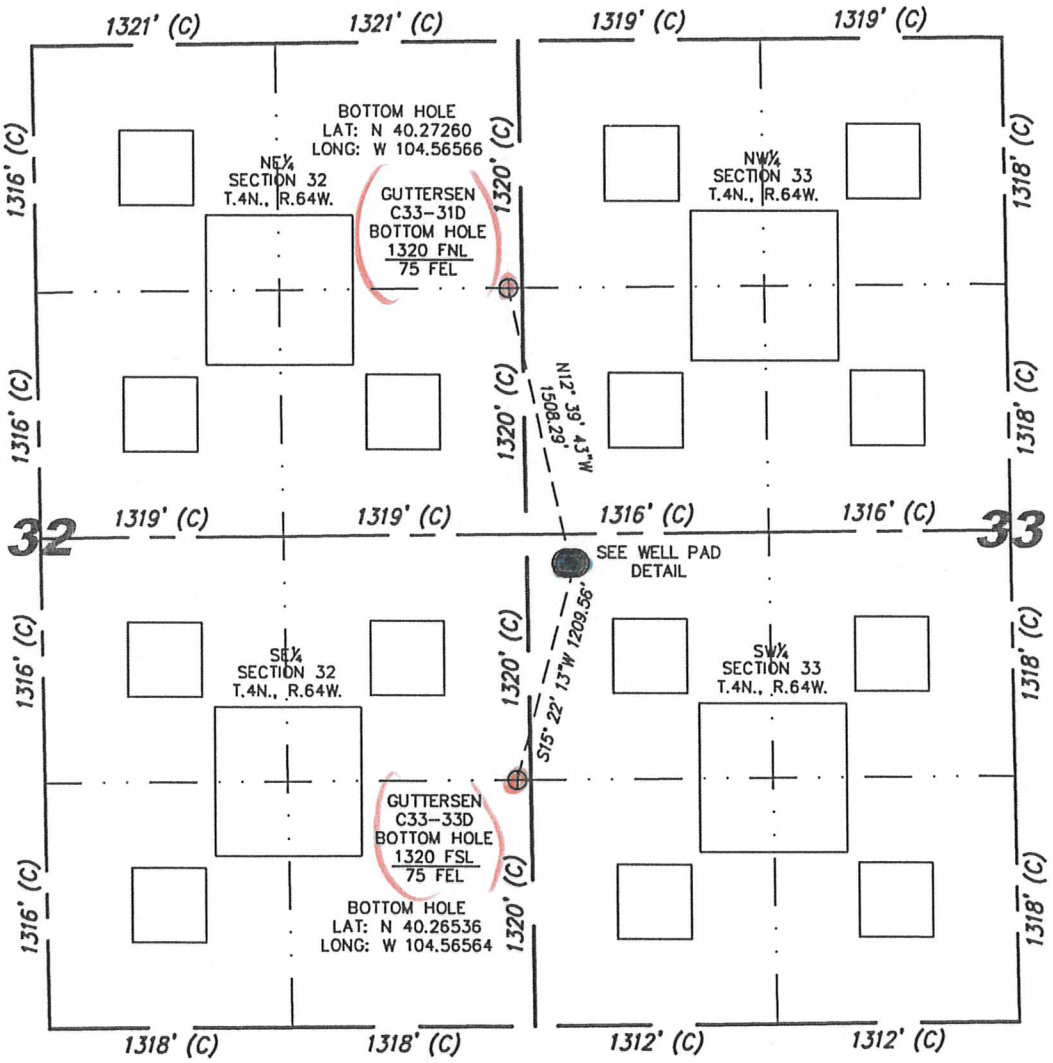

WELL PAD DETAIL

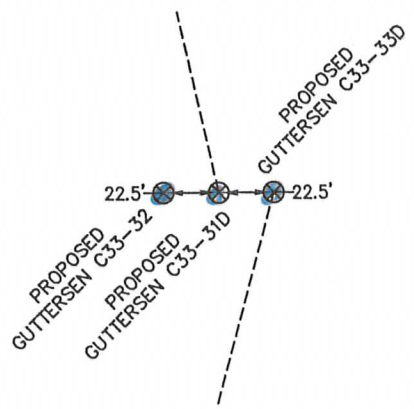

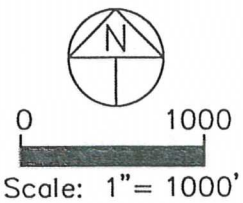

NOTES:
1) THIS SKETCH DOES NOT REPRESENT A BOUNDARY SURVEY.
2) THE DATUM FOR THE LATITUDES AND LONGITUDES ON THIS SKETCH IS NAD83.