SUPERIOR
WELL SERVICES

CEMENT BOND LOG
GAMMA RAY C C L
V D L

Company	EOG Resources.
Well	GARDEN CREEK 02-06H
Field	Grover
County	Weld
State	Colorado

Company	EOG Resources.		
Well	GARDEN CREEK 02-06H		
Field	Grover		
County	Weld	State	Colorado

Location: API # : 05123312640000

600' FSL & 595' FEL
SE SE

SEC 6 TWP 11N RGE 62W

Other Services

Permanent Datum	GL	Elevation	5302
Log Measured From	KB 21'		
Drilling Measured From	KB		

Elevation
K.B. 5323
D.F. 5322
G.L. 5302

Date	March 19, 2011		
Run Number	ONE		
Depth Driller	11190		
Depth Logger	6388		
Bottom Logged Interval	6387		
Top Log Interval	Surface		
Casing Size	7.0"		
Type Fluid	Water	Diesel	
Max. Recorded Temp.	Not Recorded		
Estimated Cement Top	Surface		
Time Well Ready	Mast Truck		
Time Logger On Bottom	AM		
Unit Number	3344		
Tool Size / ID Number	2.75 Tool 2 GRN		
Location	Platteville, CO		
Recorded By	K. Monaghan		
Witnessed By	L. Hansleman		

Borehole Record				Tubing Record			
Run Number	Bit	From	To	Size	Weight	From	To

Casing Record	Size	Wgt/Ft	Top	Bottom
Surface String				
Prot. String				
Production String	7.0"	23 LB/FT	Surface	7658
Liner				

<<< Fold Here >>>

All interpretations are opinions based on inferences from electrical or other measurements and we cannot and do not guarantee the accuracy or correctness of any interpretation, and we shall not, except in the case of gross or willful negligence on our part, be liable or responsible for any loss, costs, damages, or expenses incurred or sustained by anyone resulting from any interpretation made by any of our officers, agents or employees. These interpretations are also subject to our general terms and conditions set out in our current Price Schedule.

Comments

Thank You For Choosing Superior Well Services!!!
API# 05-12331264-0000
Directions: 132 & 75, W 1/8, N into

Database File: cblgarden creek 02-06h.db
Dataset Pathname: pass3
Presentation Format: nuexbond
Dataset Creation: Sat Mar 19 11:11:19 2011 by Log Std Casedhole 10081
Charted by: Depth in Feet scaled 1:240

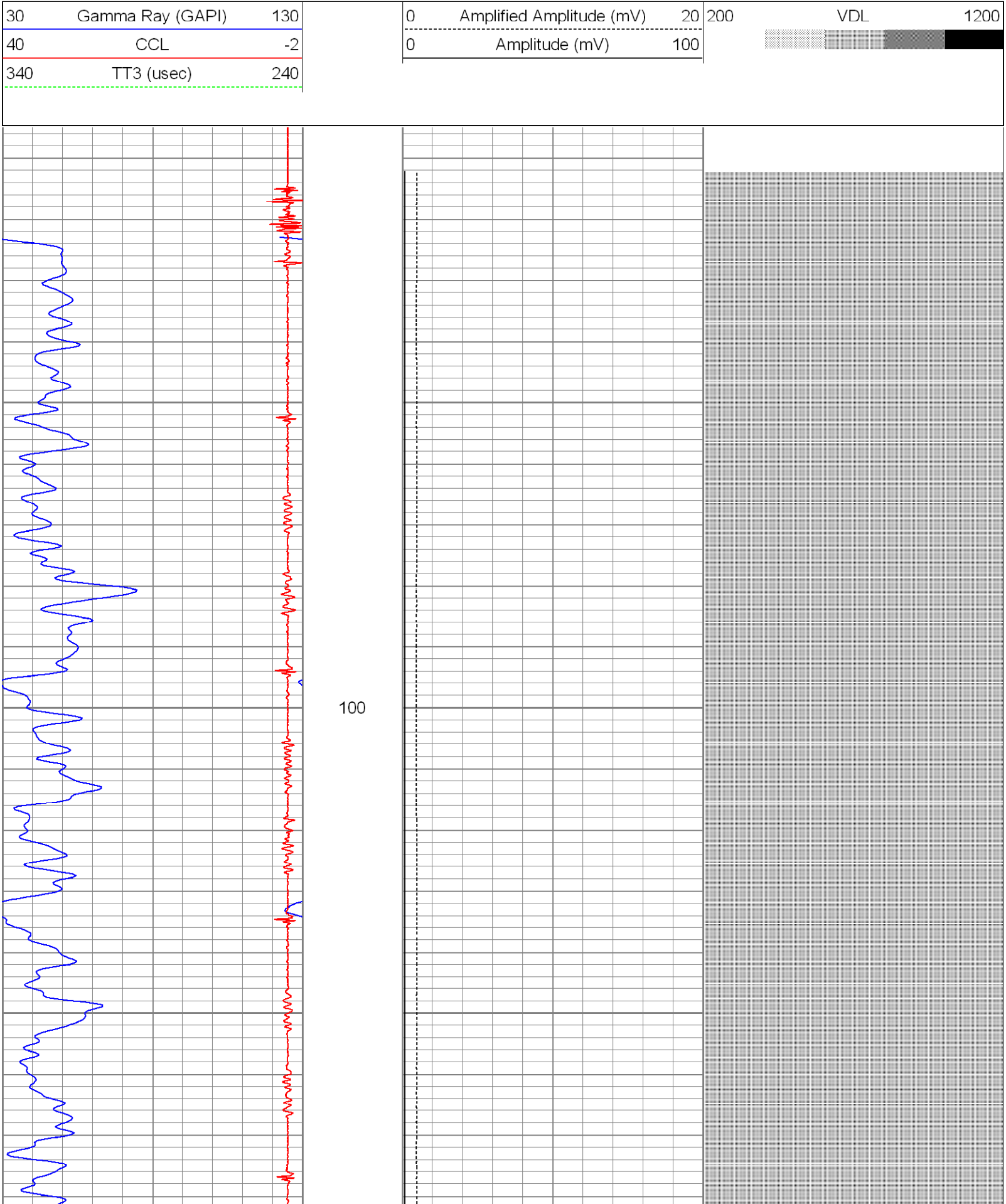

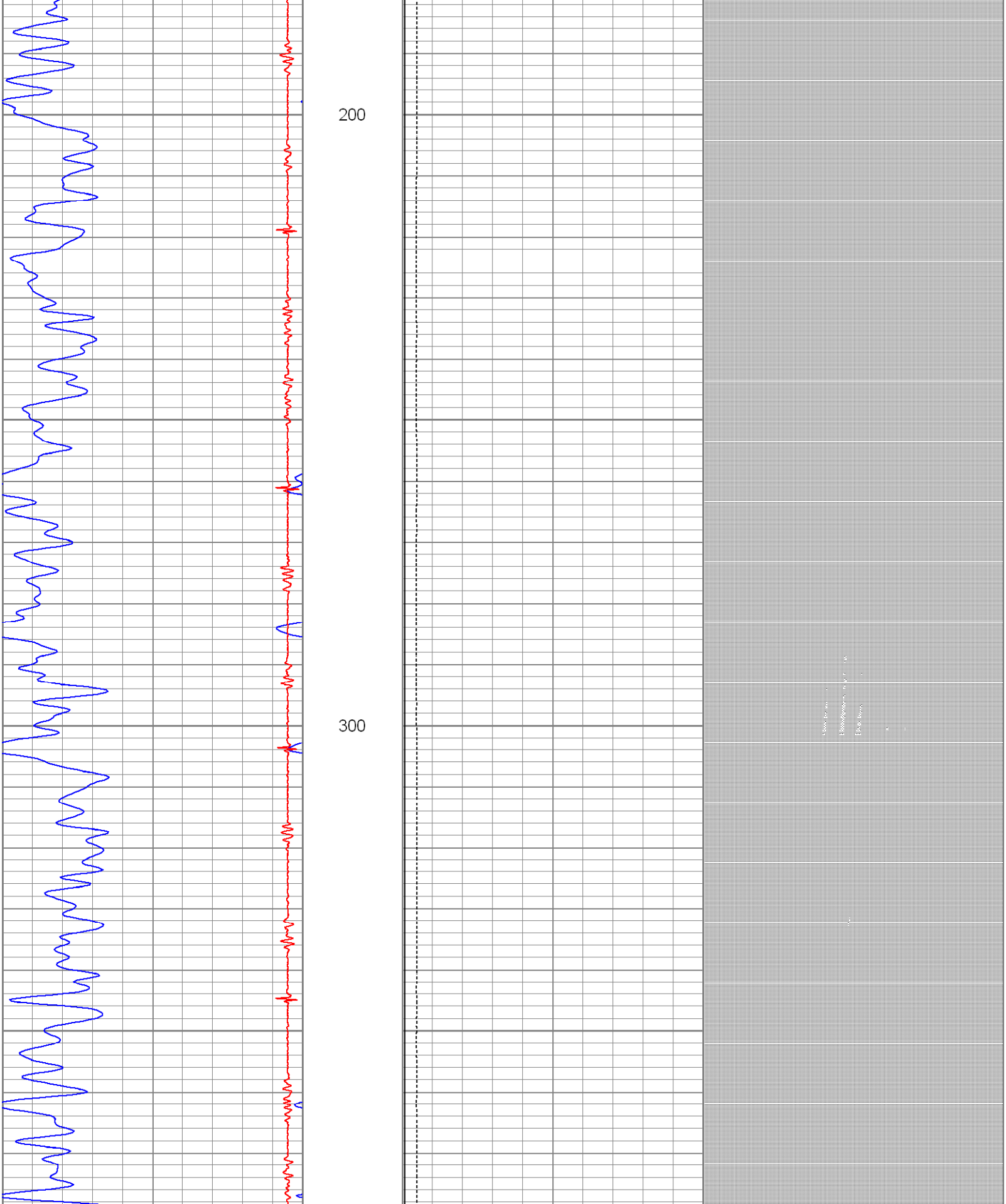

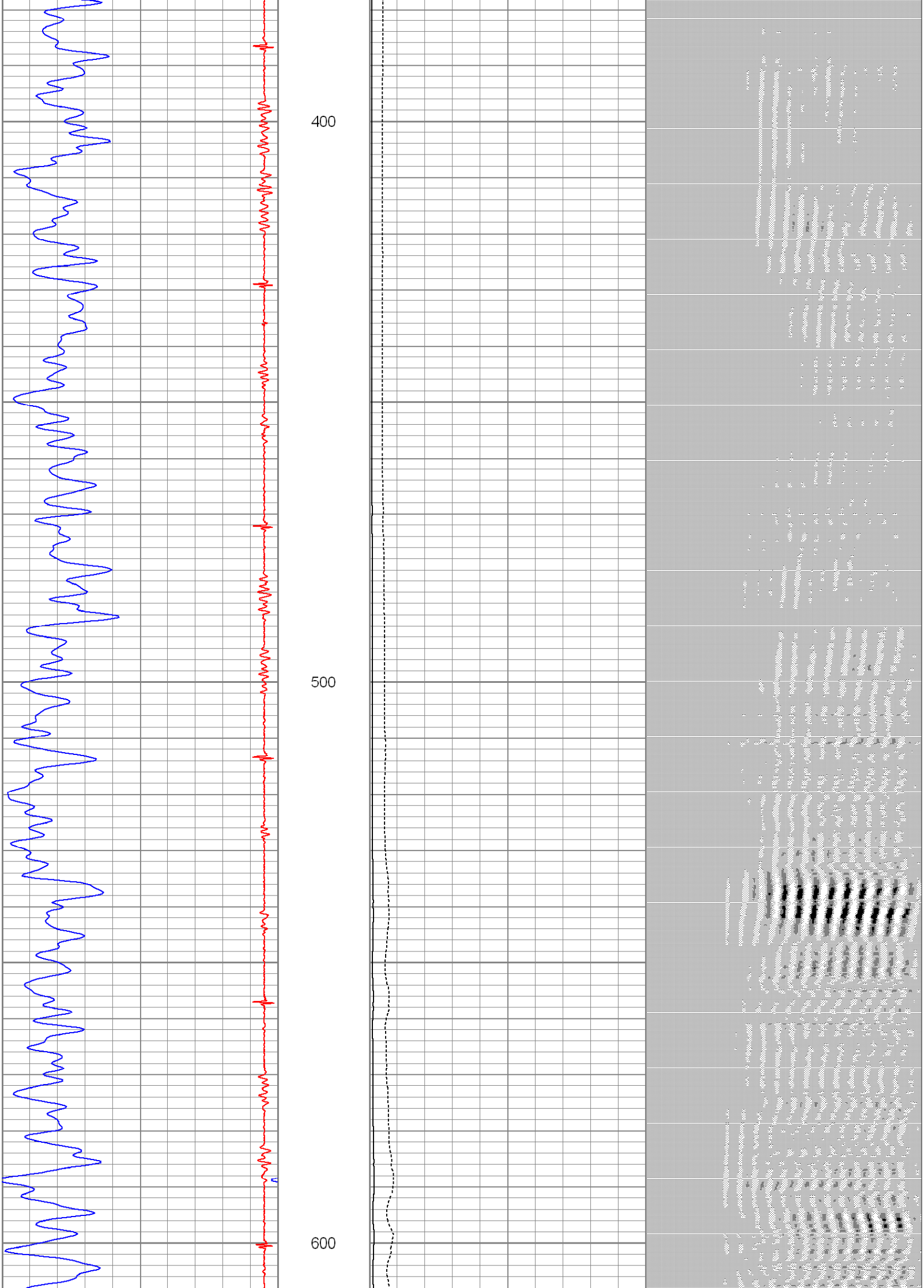

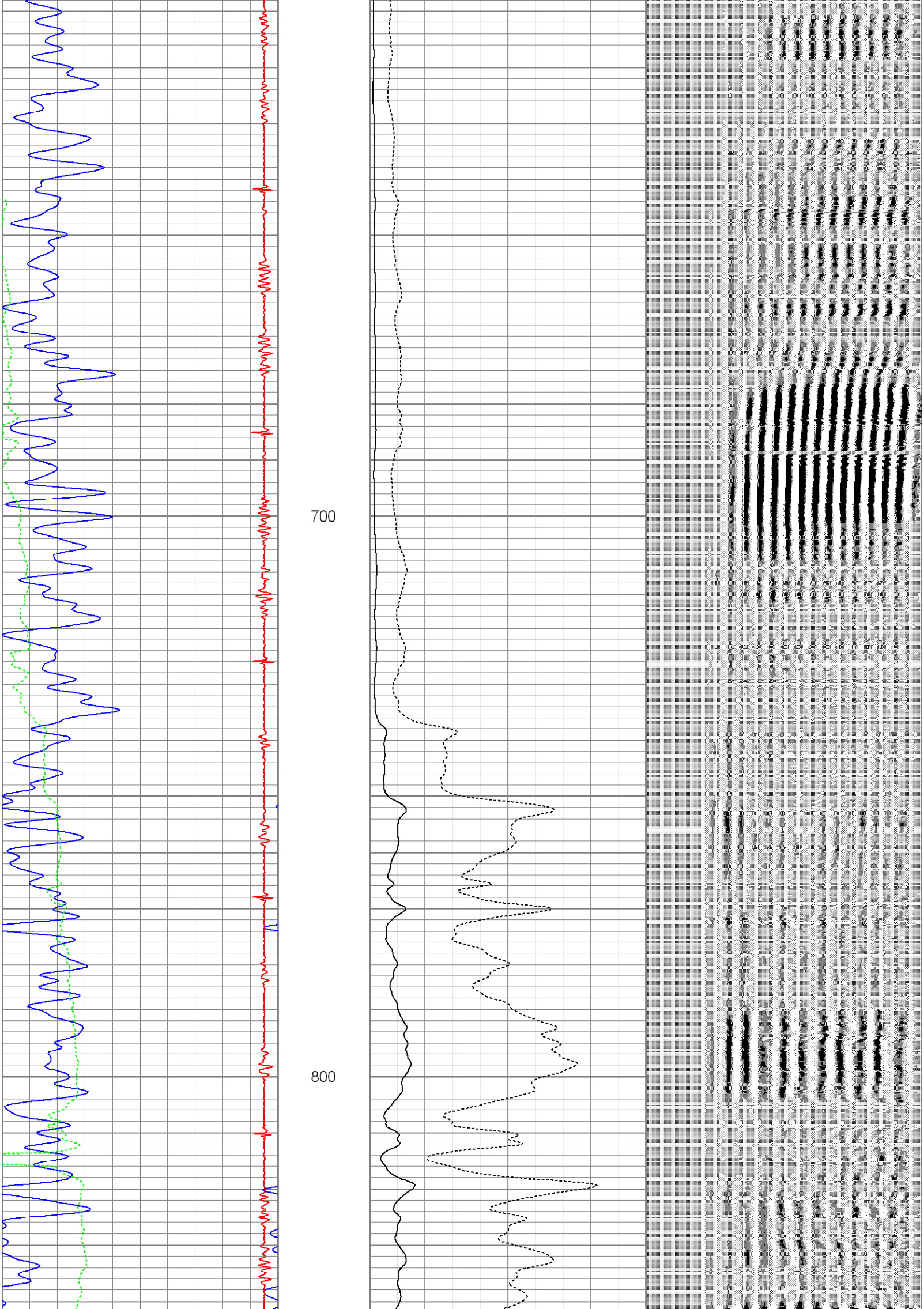

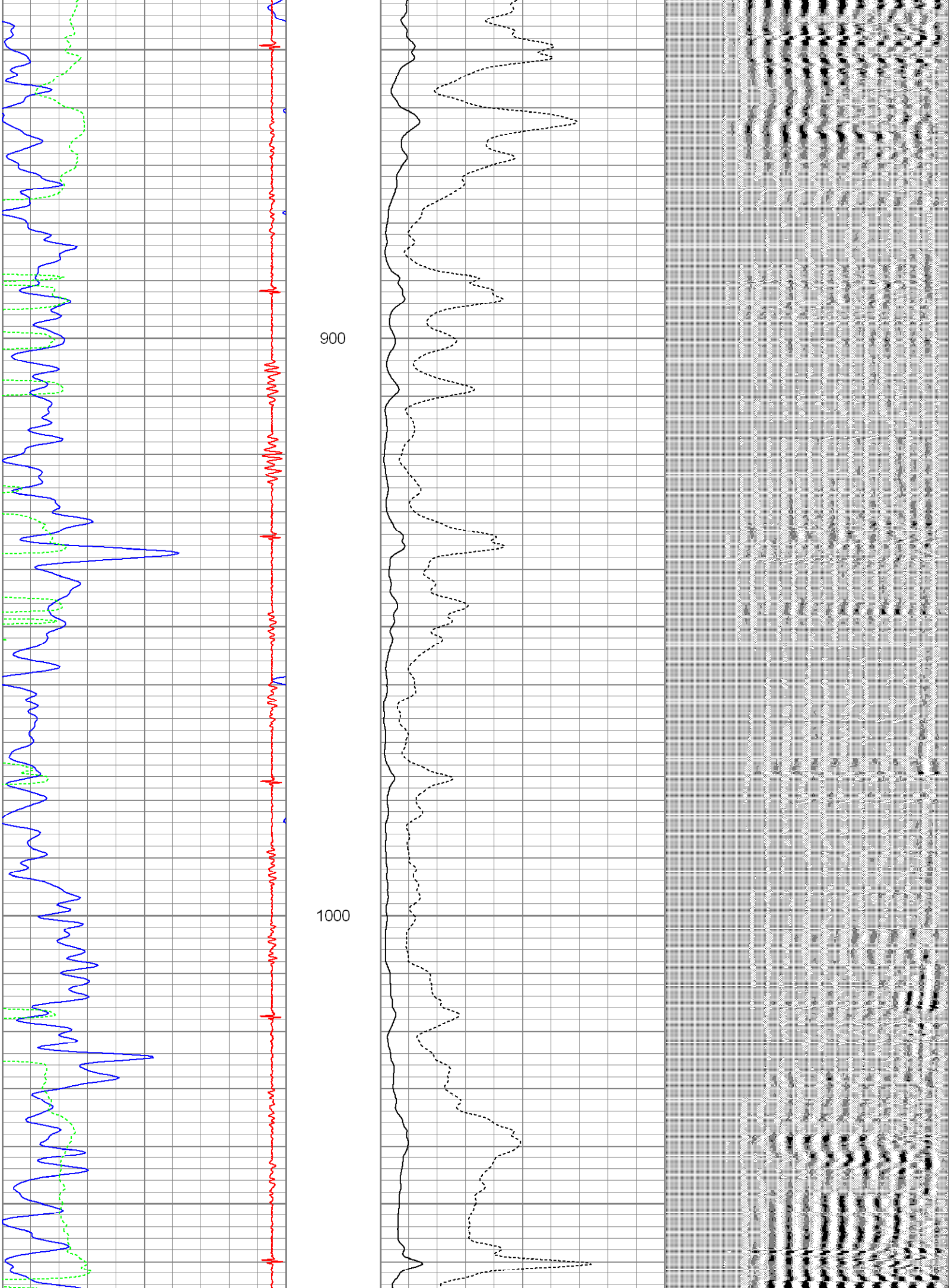

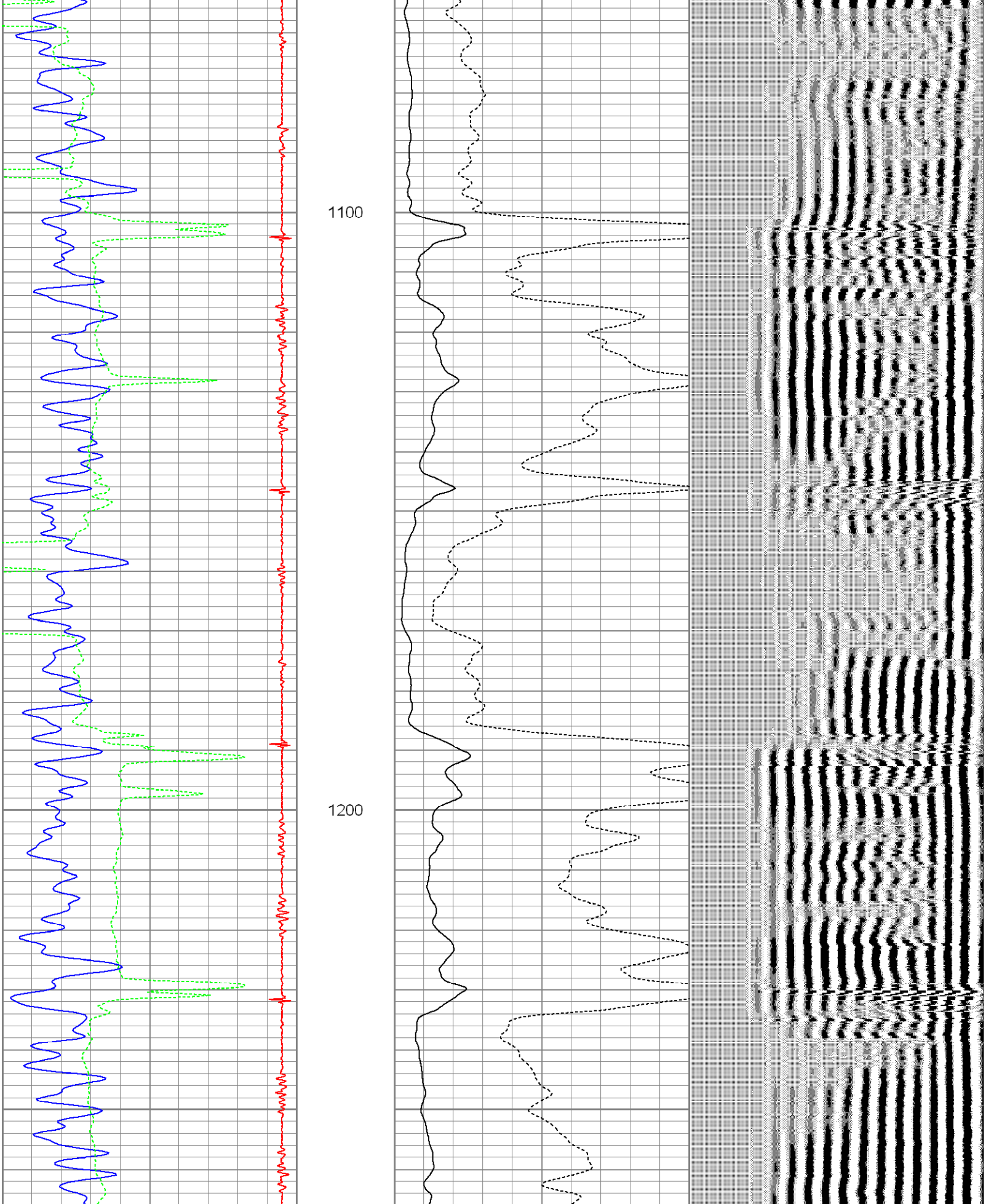

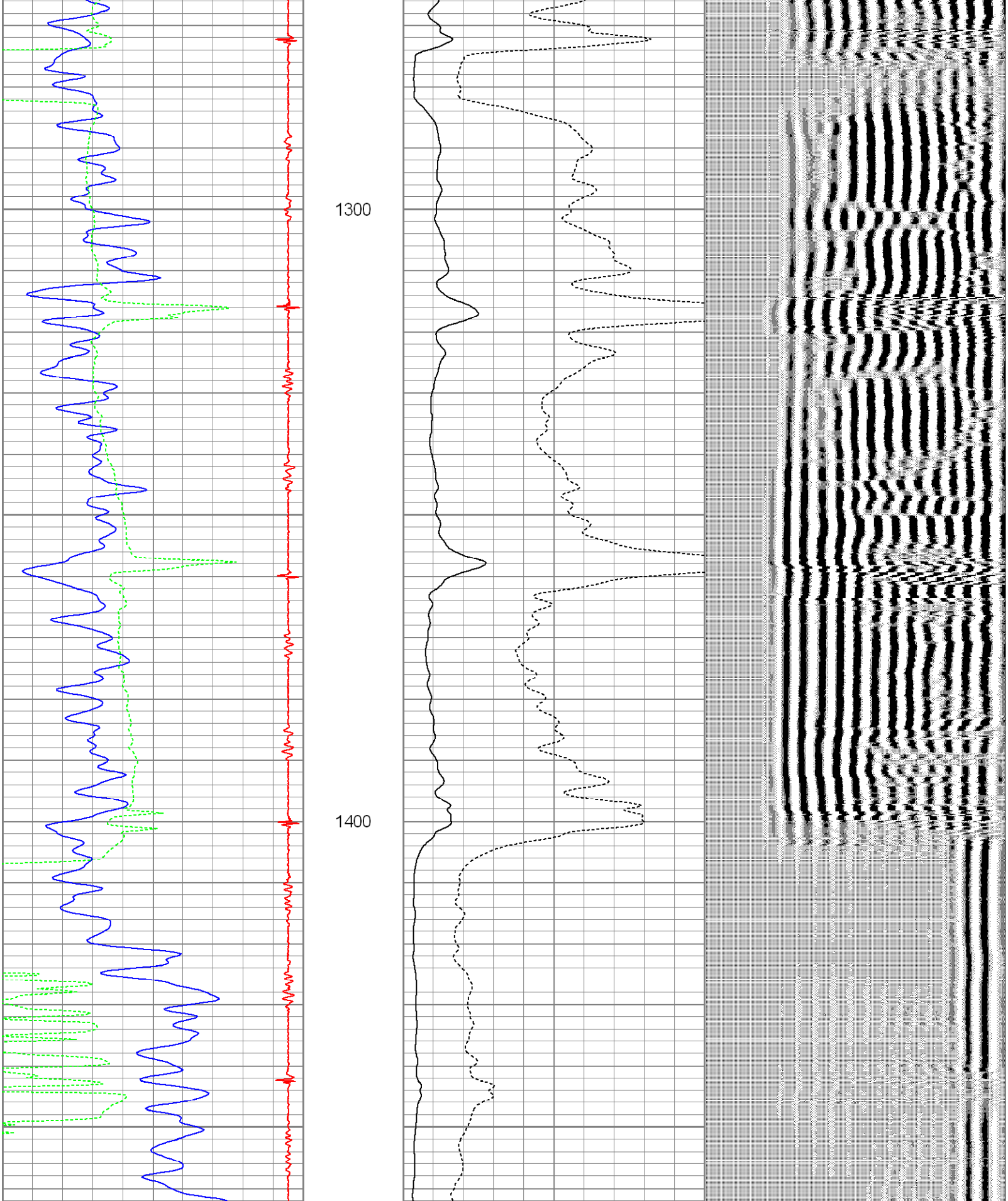

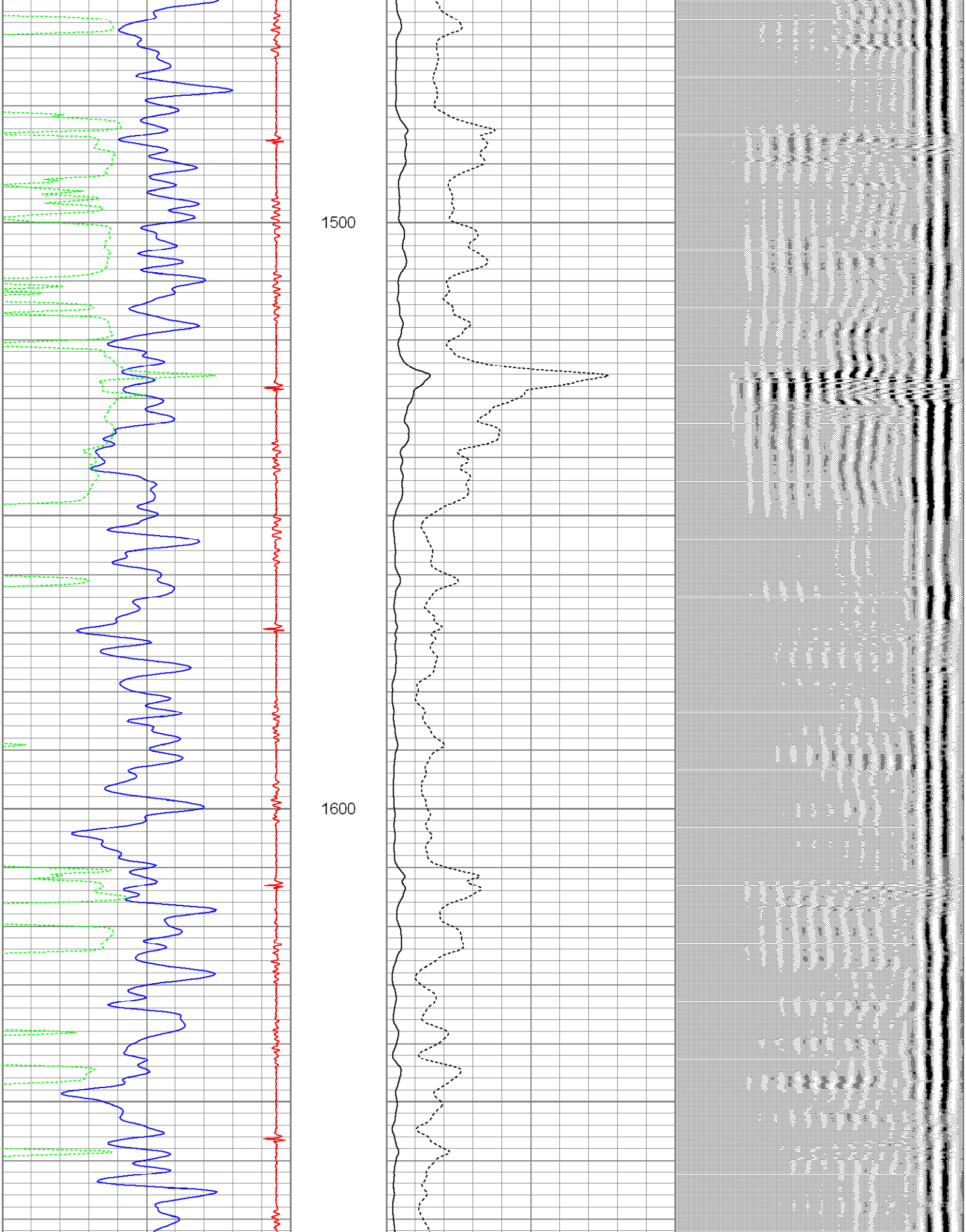

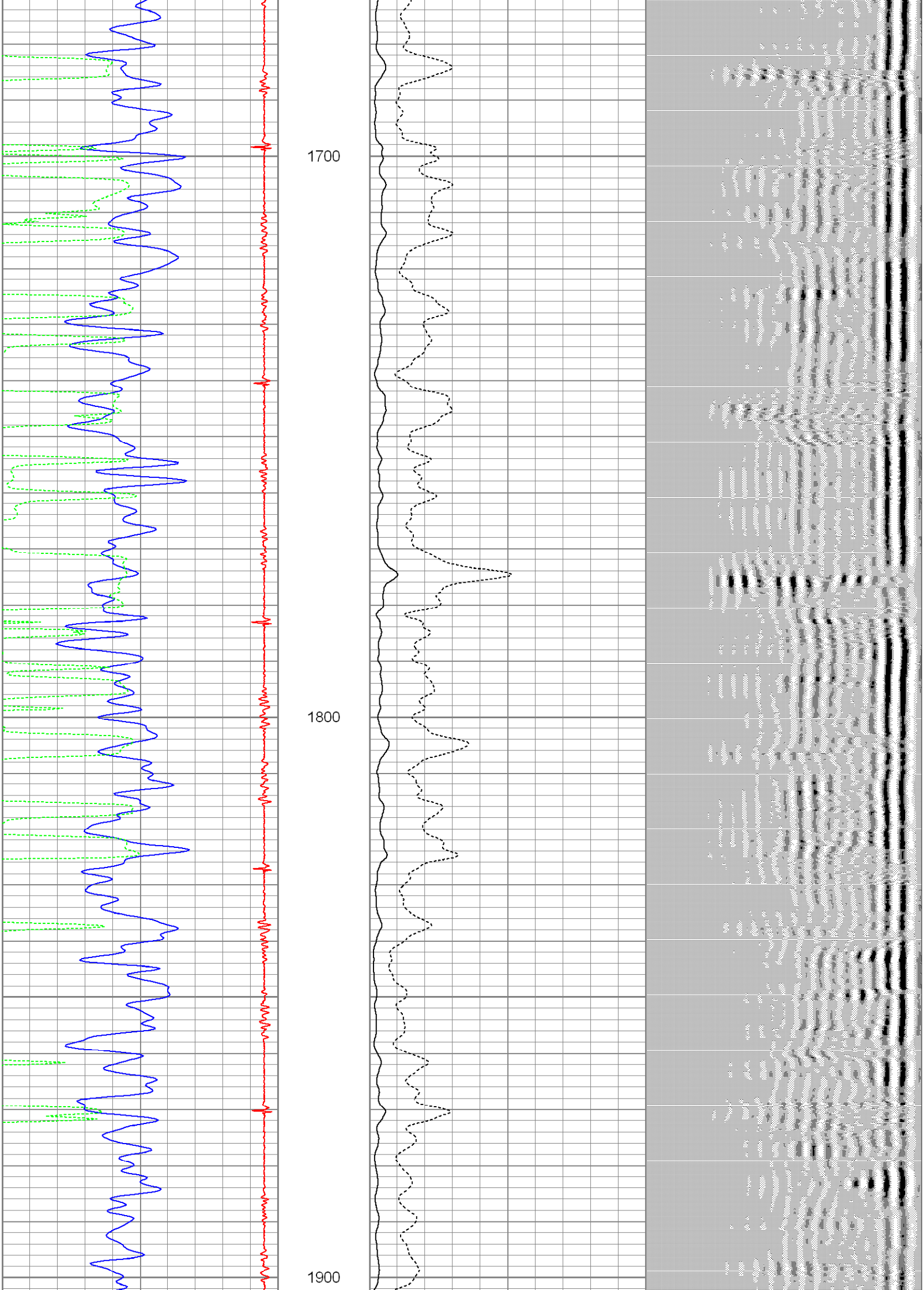

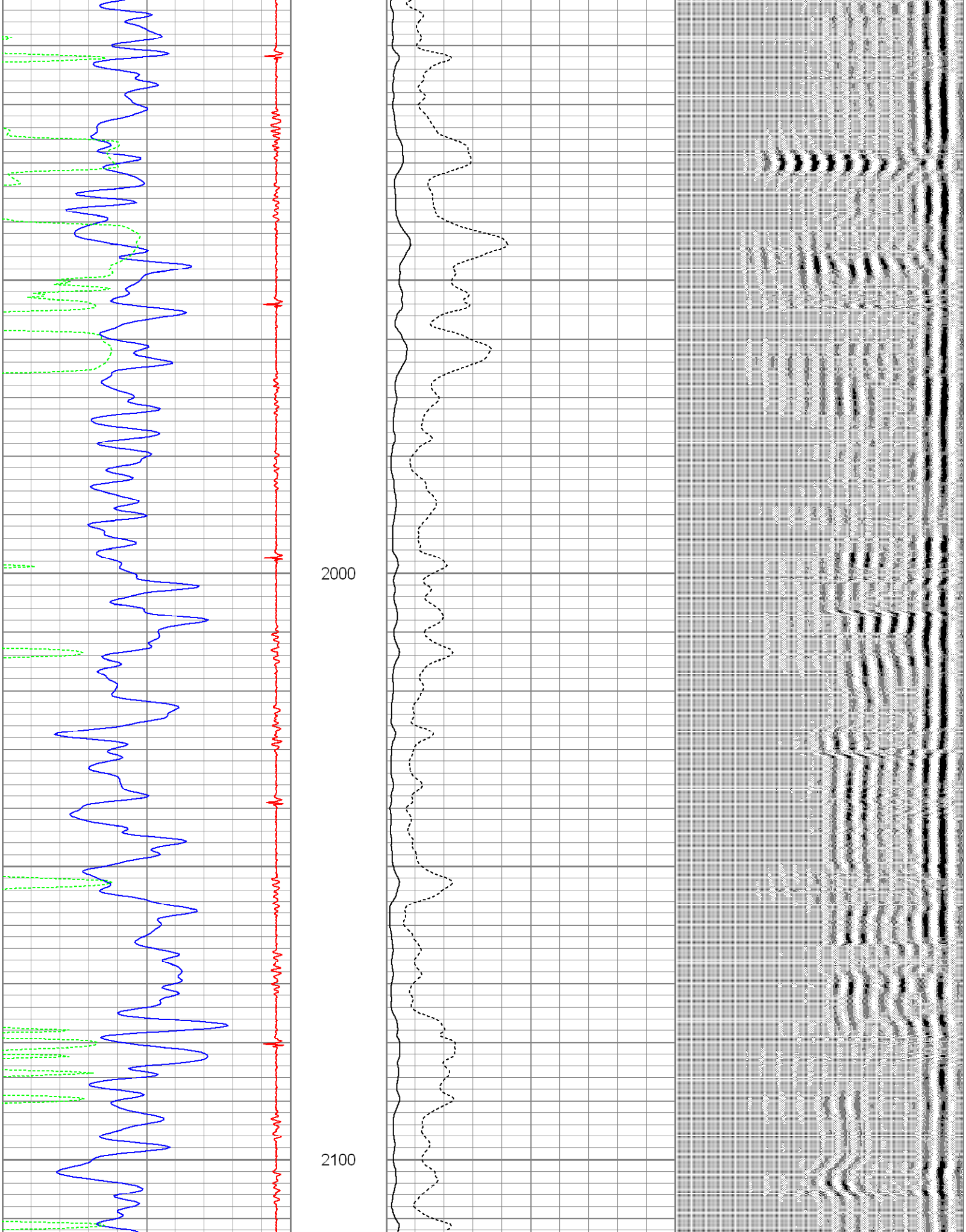

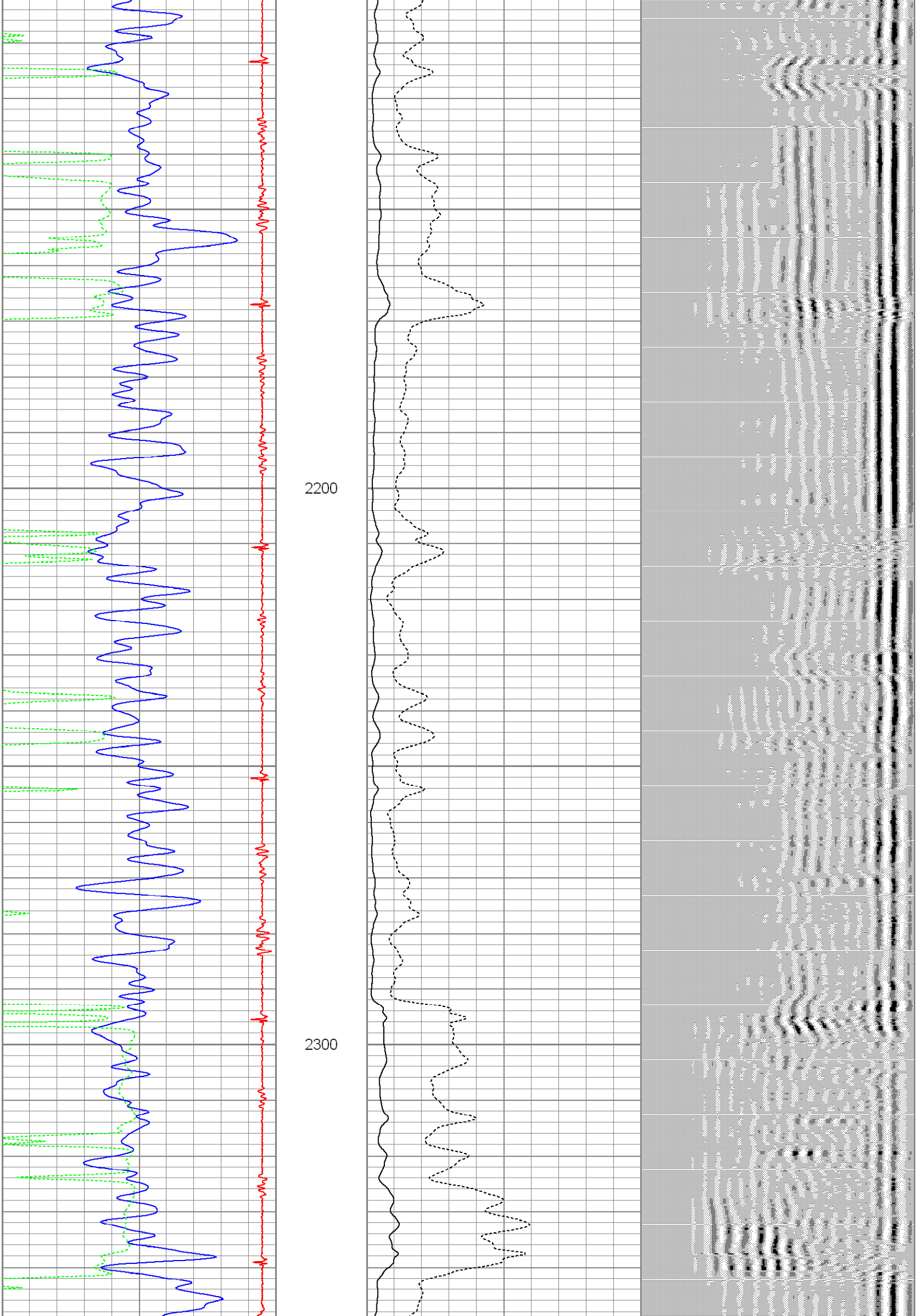

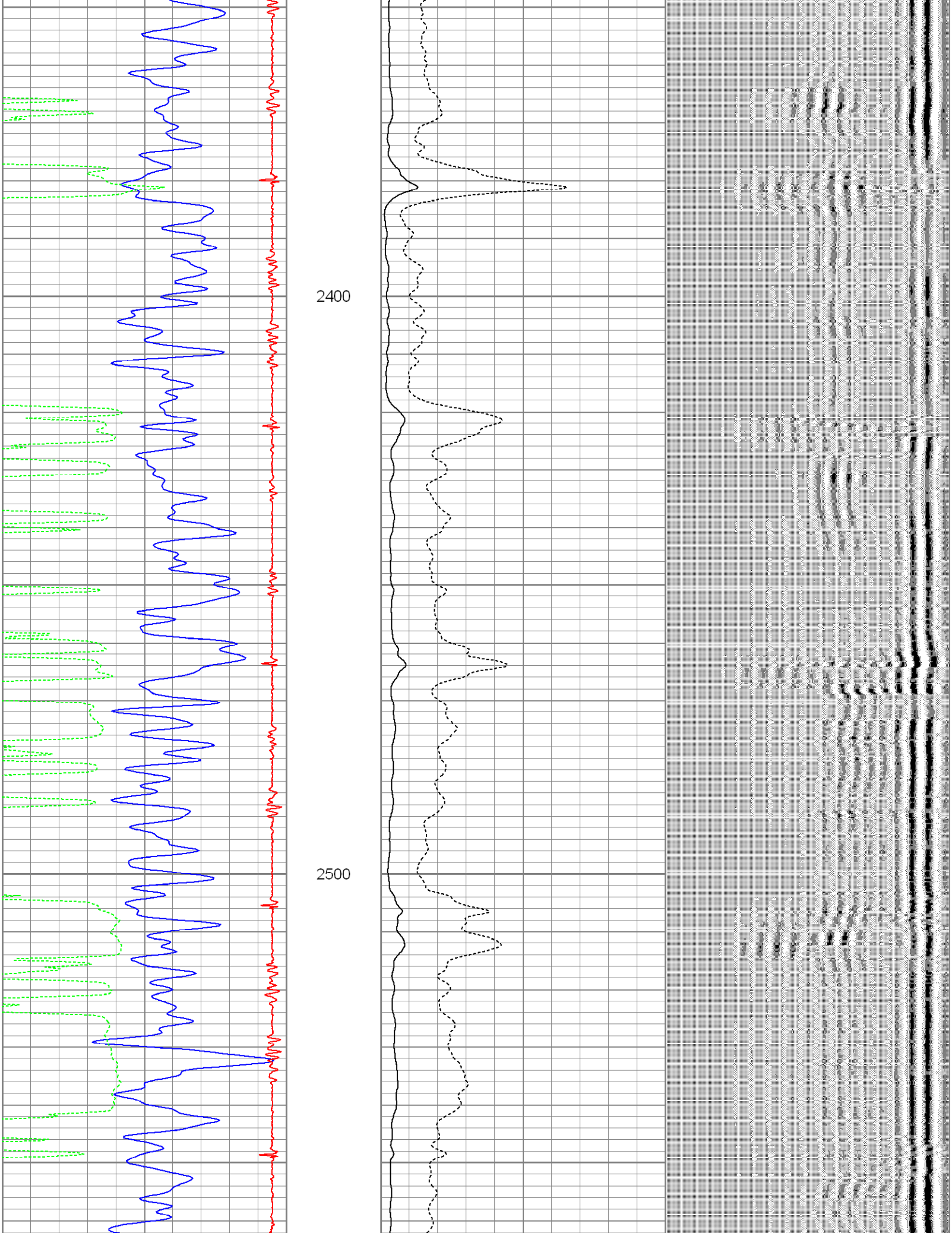

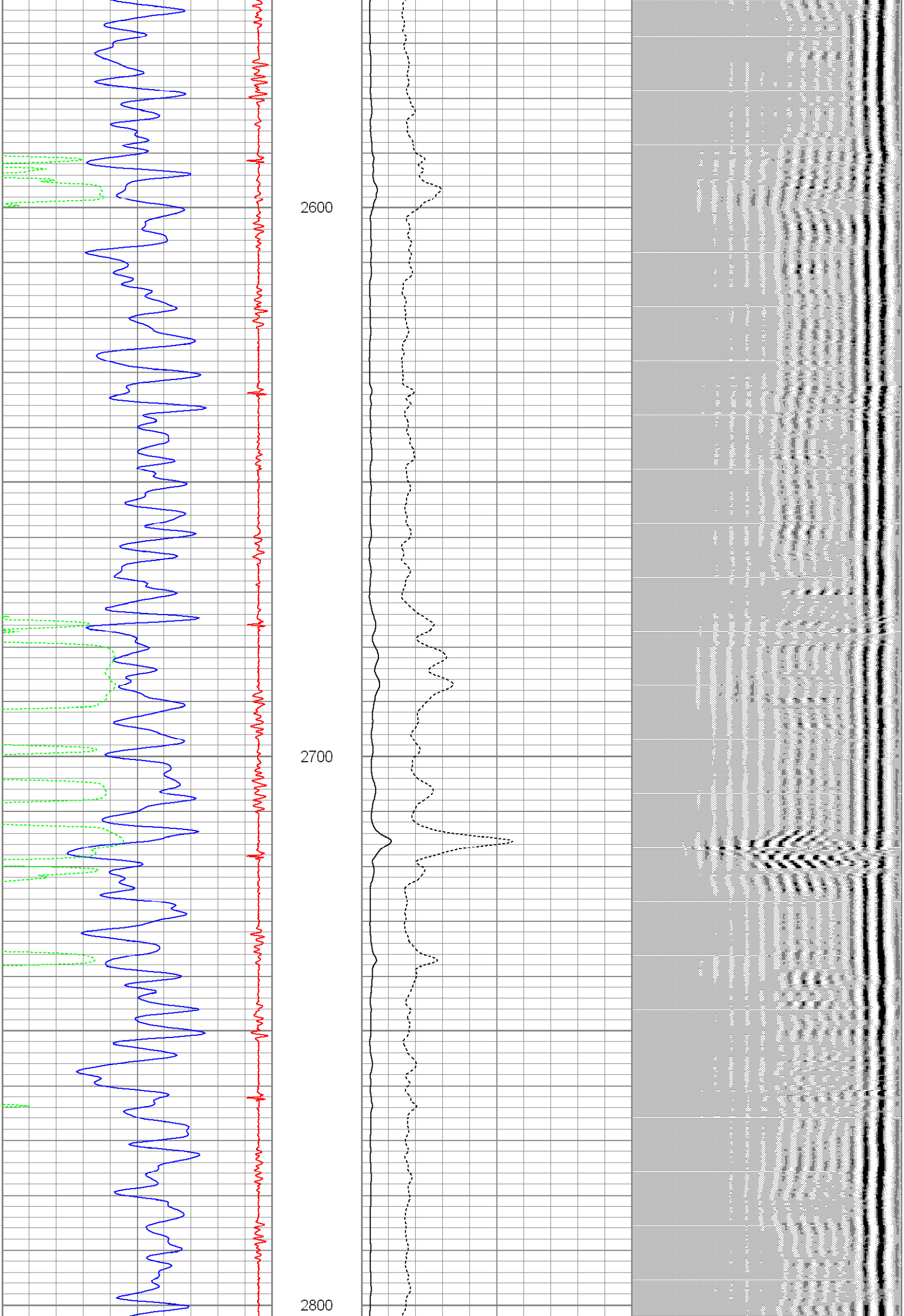

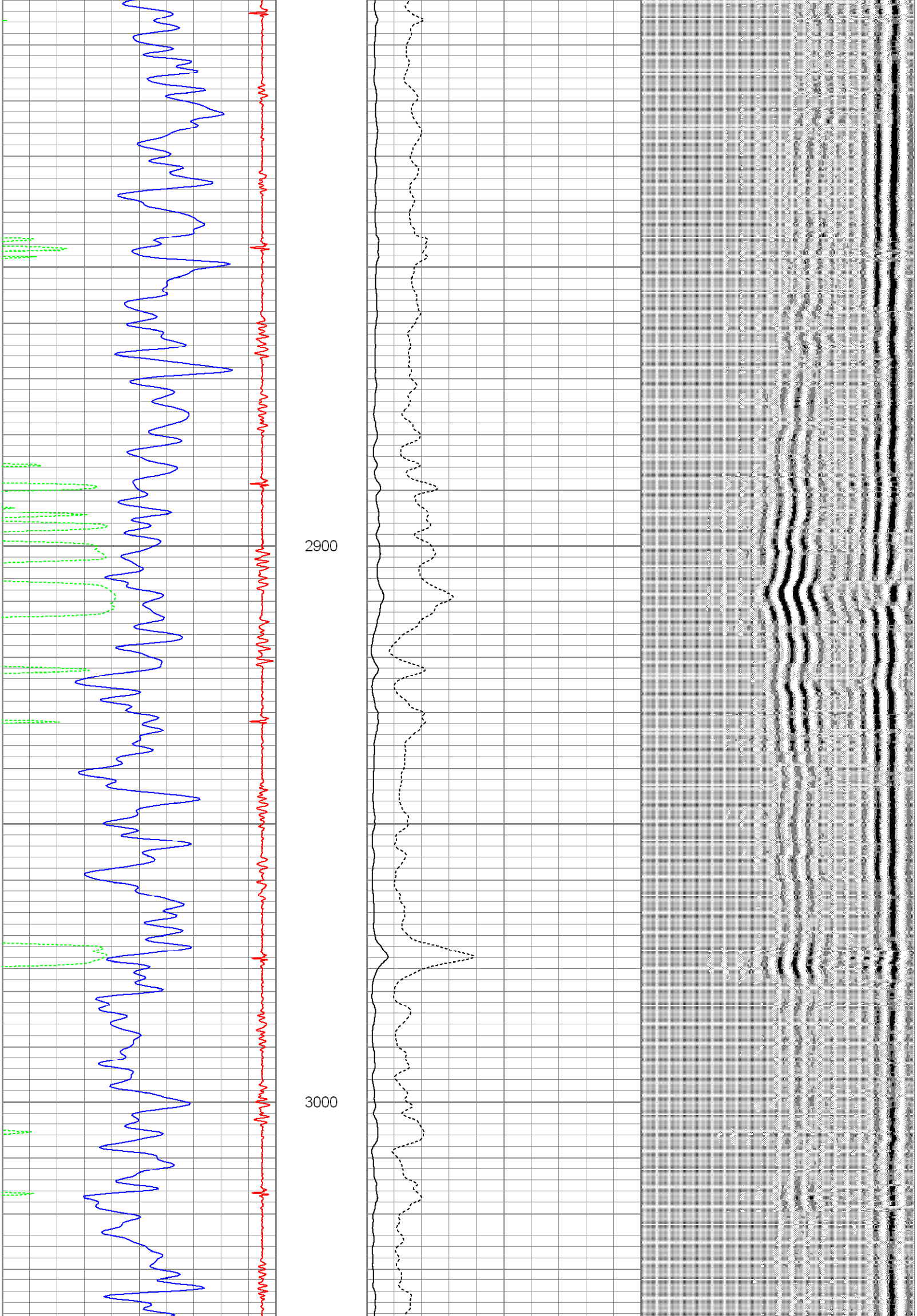

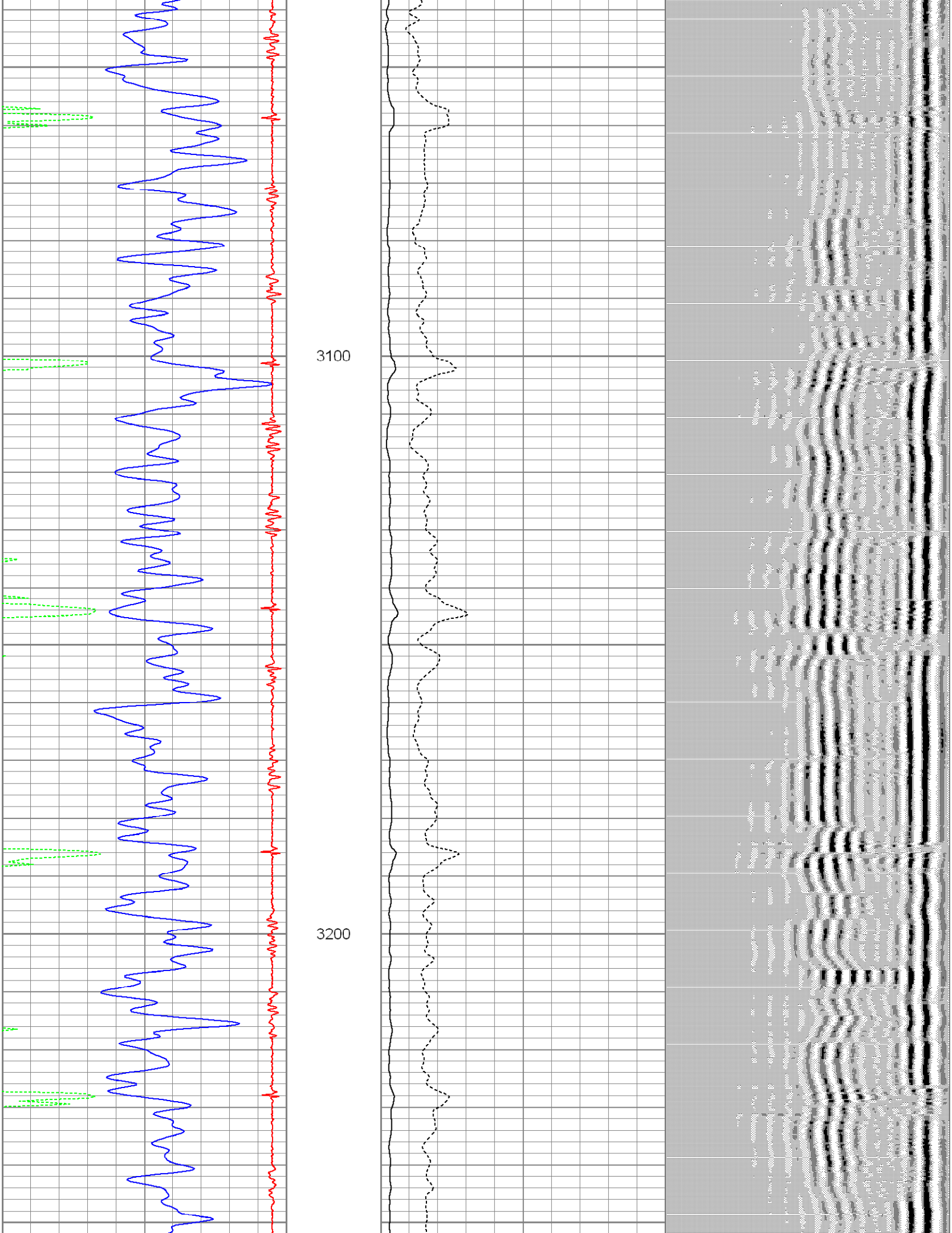

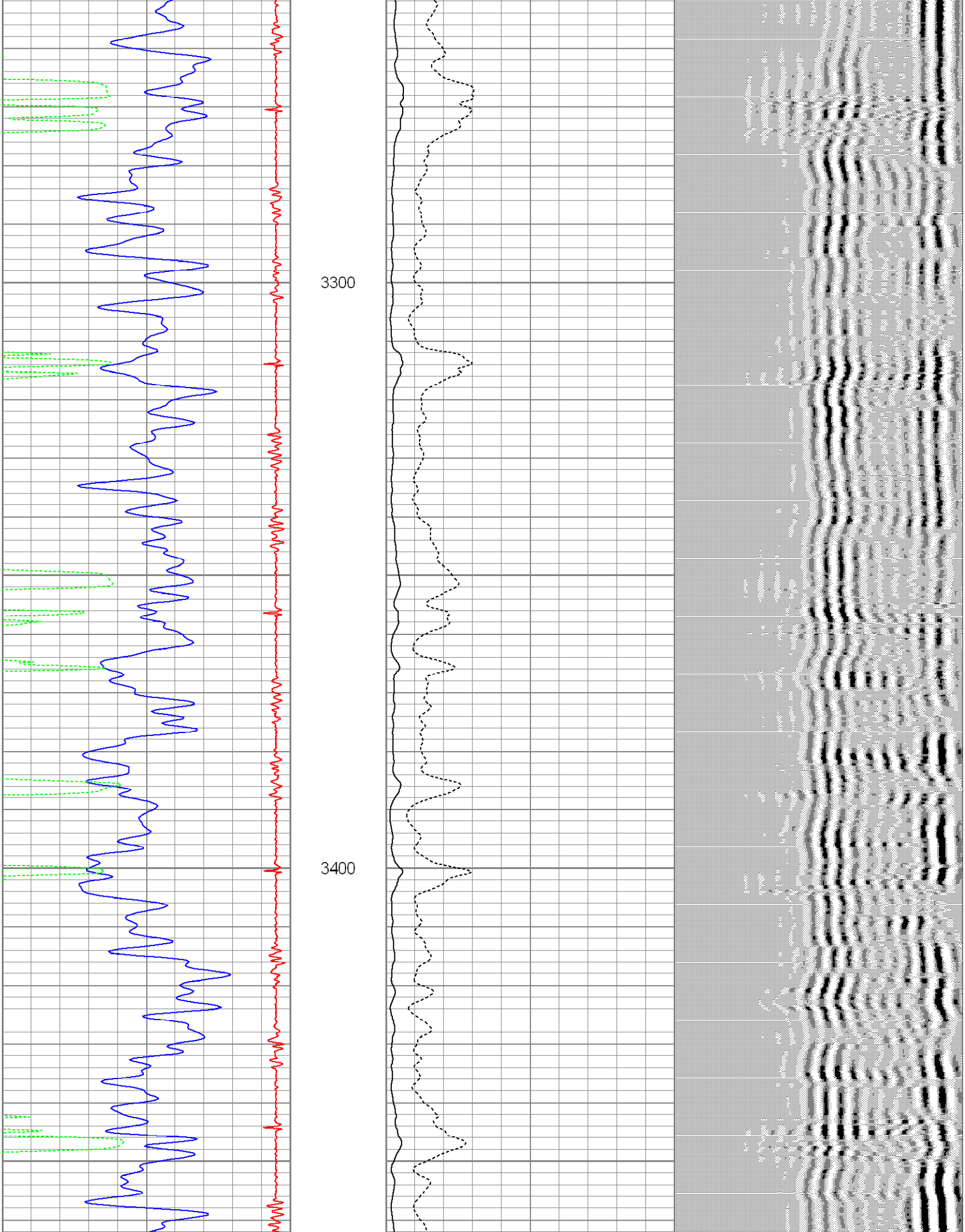

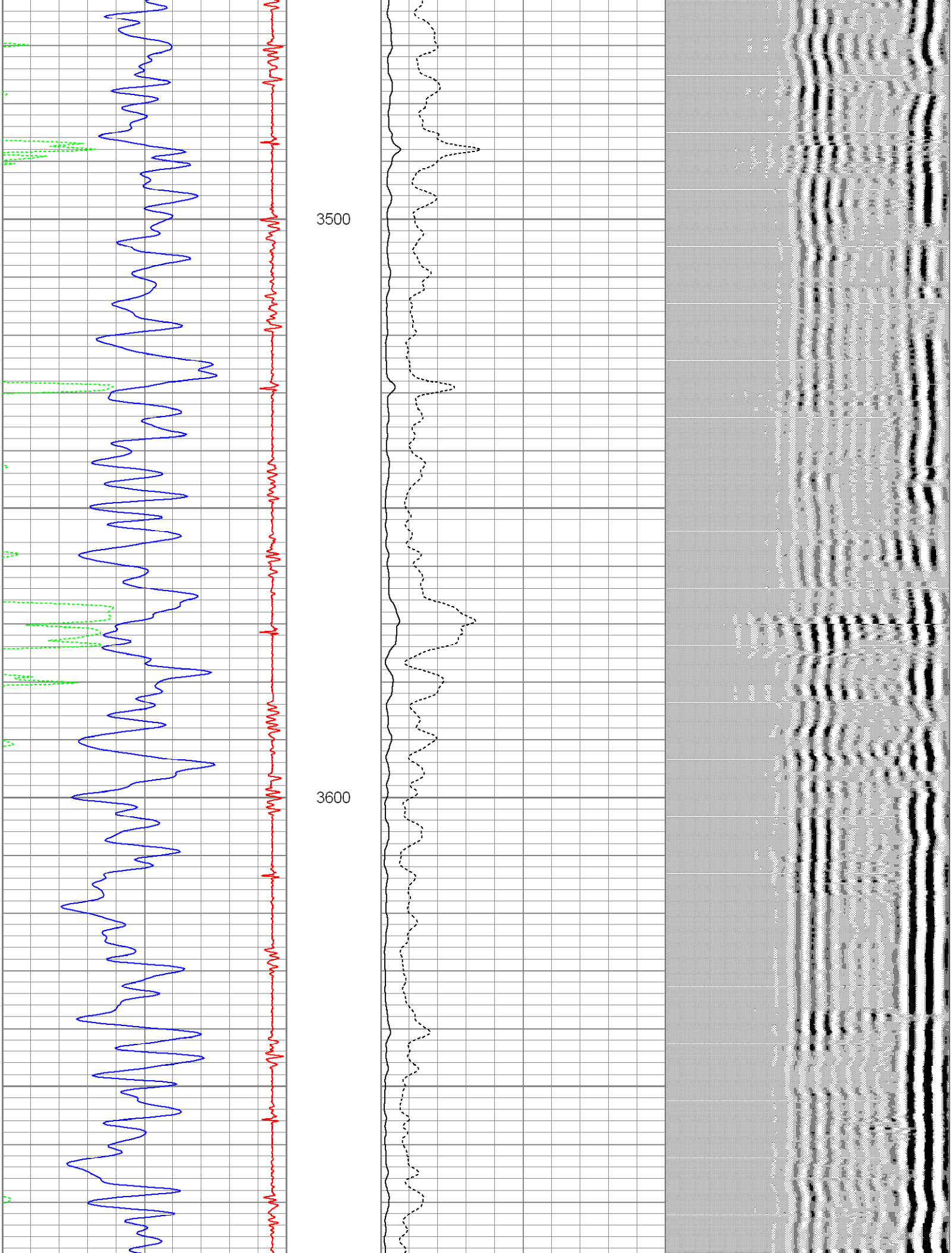

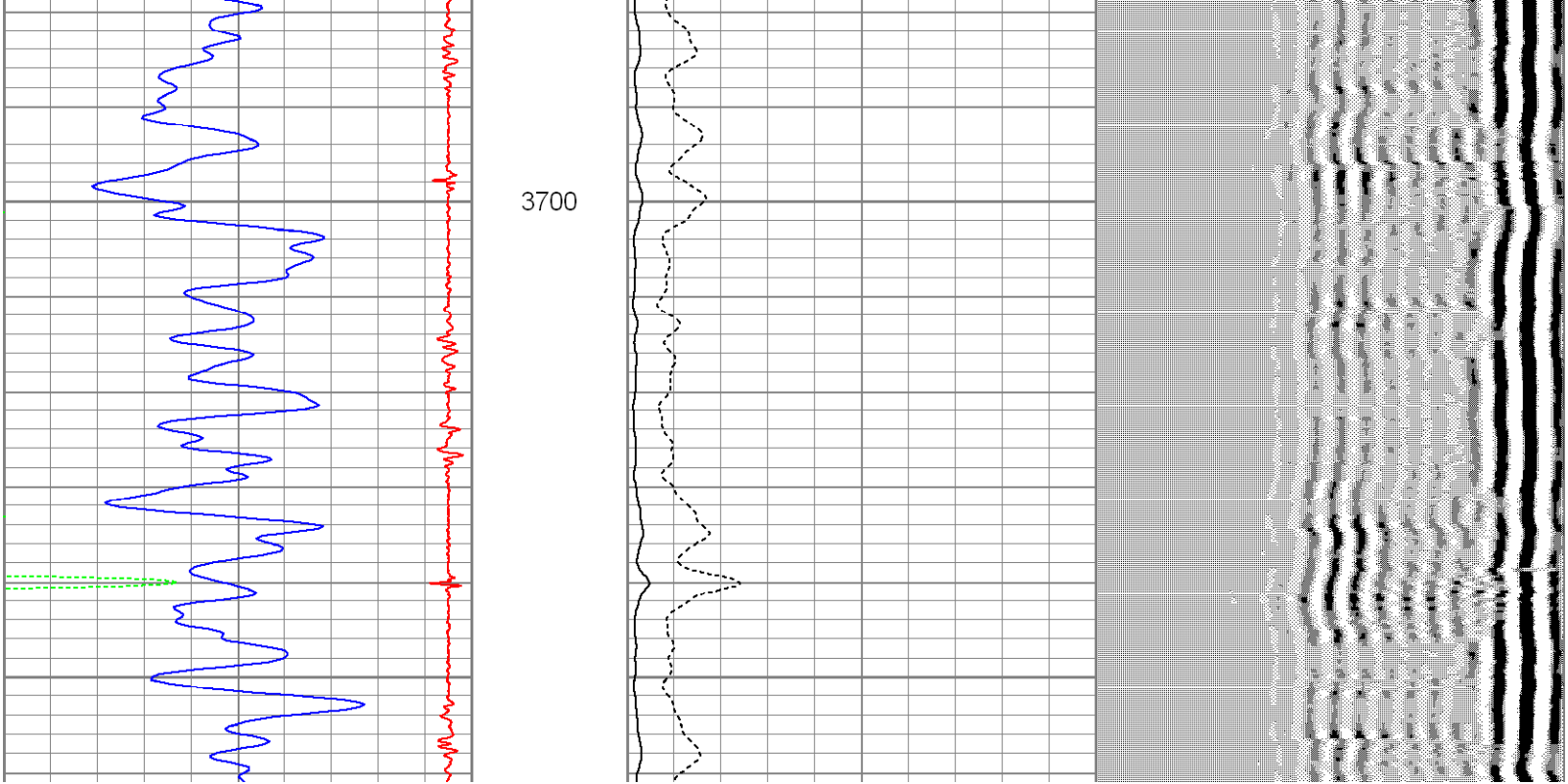

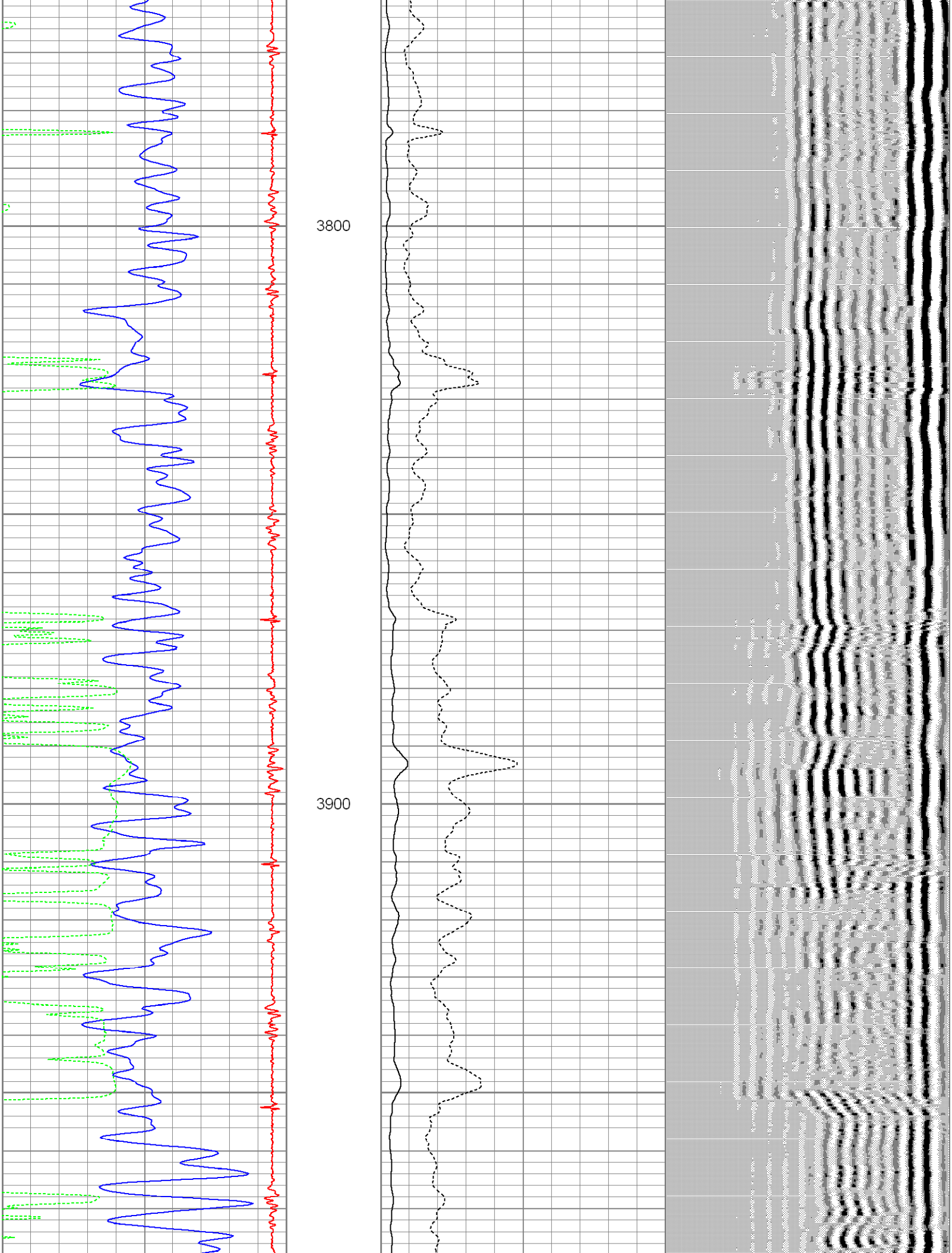

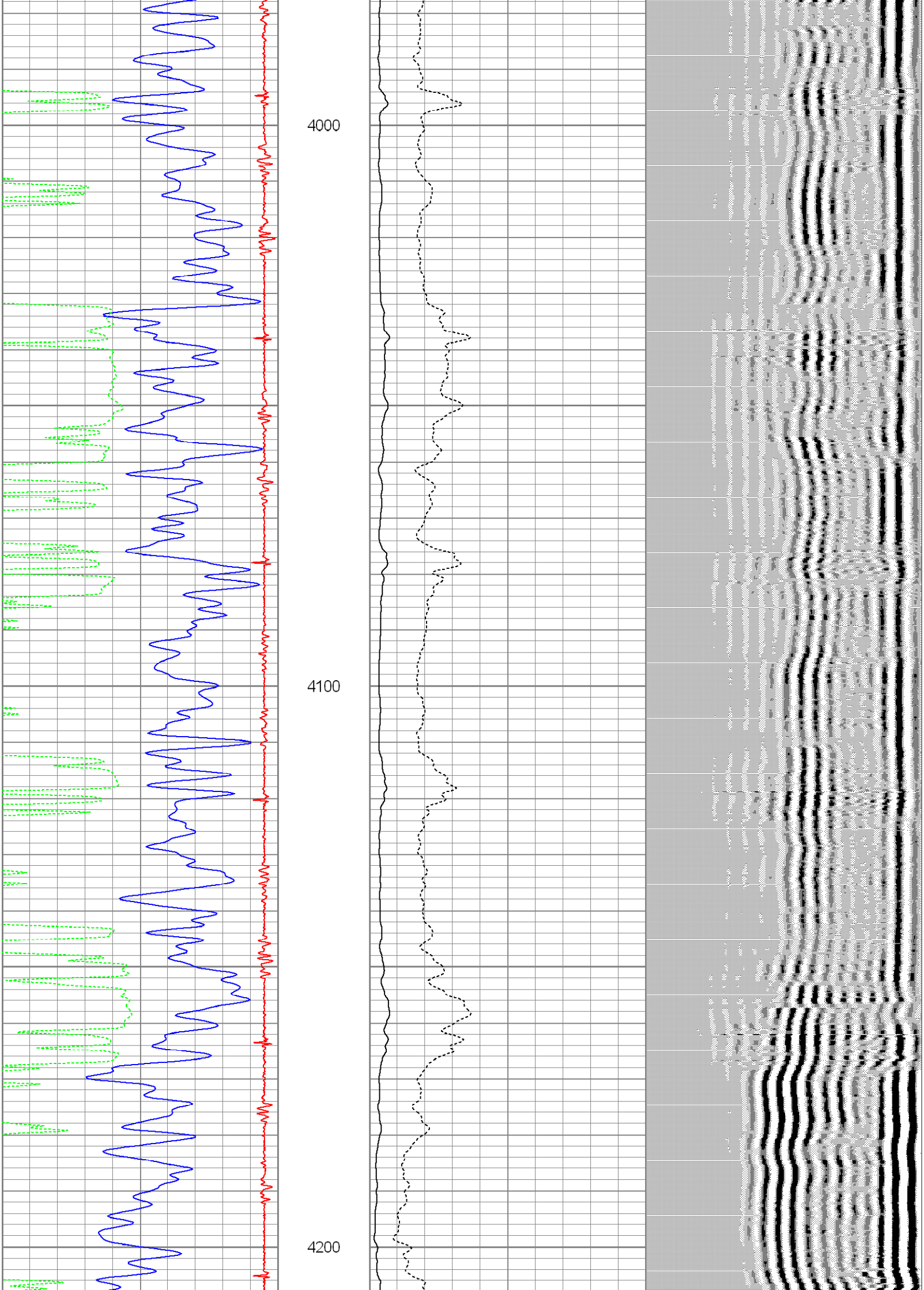

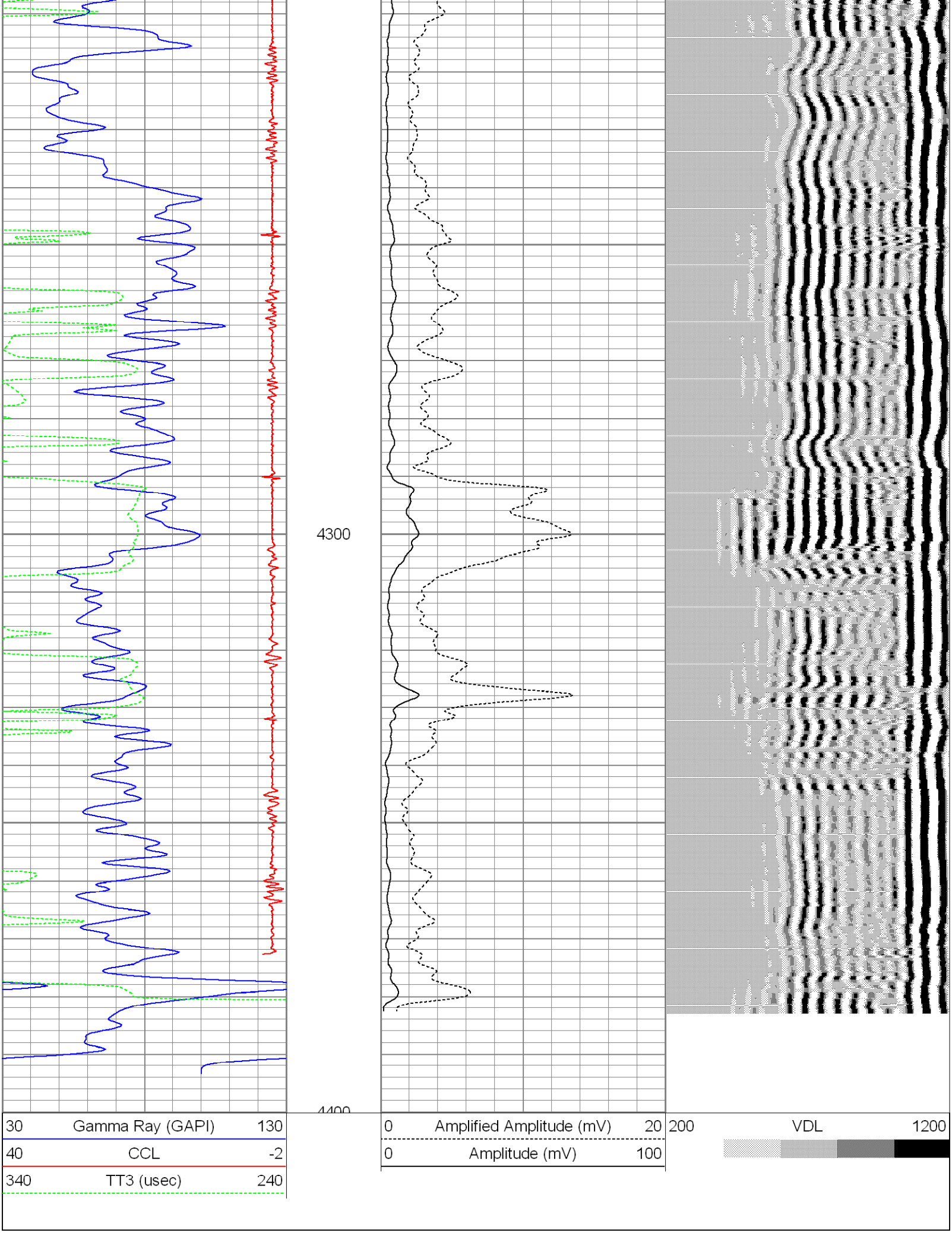

Database File:	cblgarden creek 02-06h.db
Dataset Pathname:	pass2
Presentation Format:	nuexbond
Dataset Creation:	Sat Mar 19 10:54:57 2011 by Log Std Casedhole 10081
Charted by:	Depth in Feet scaled 1:240

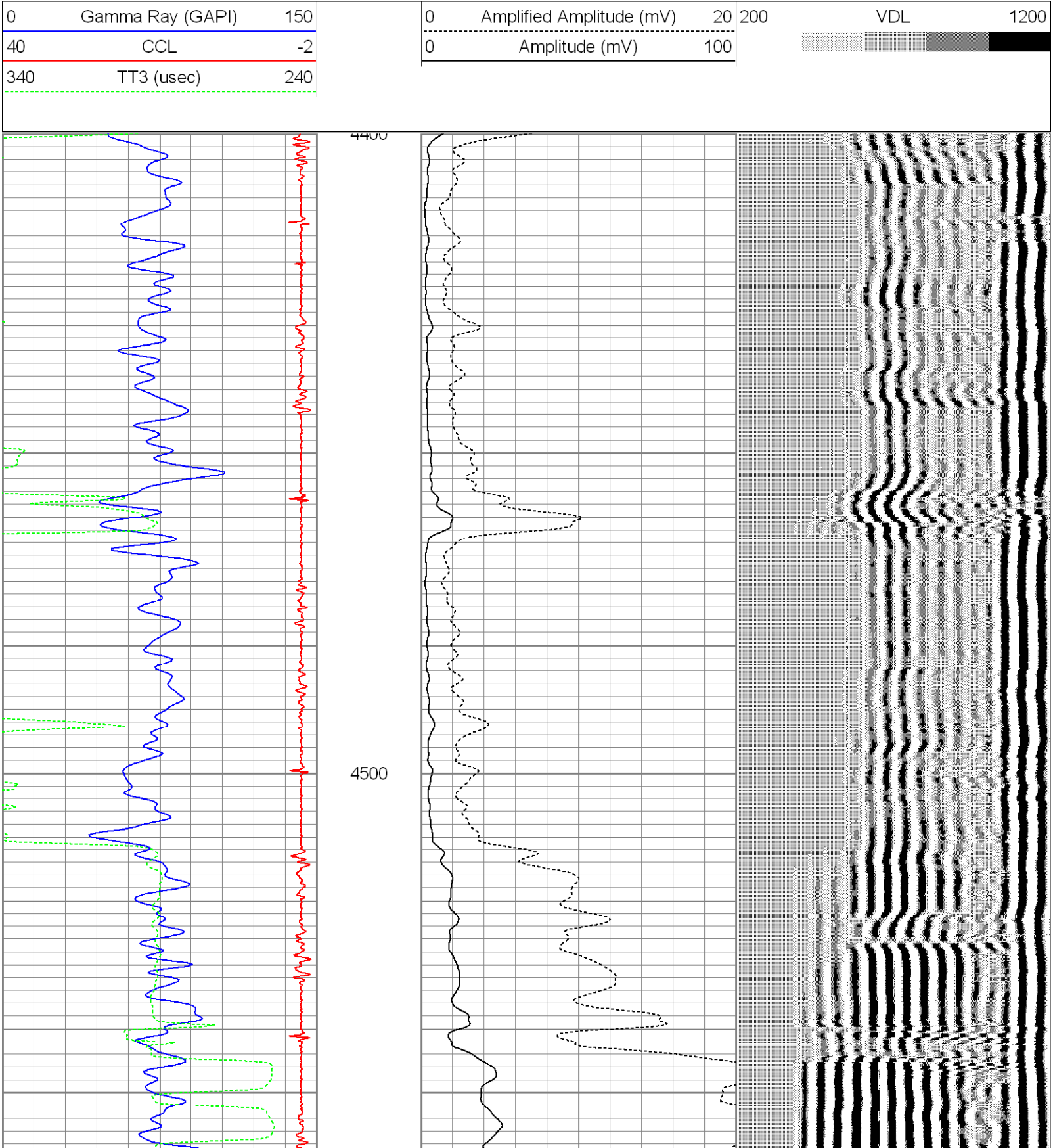

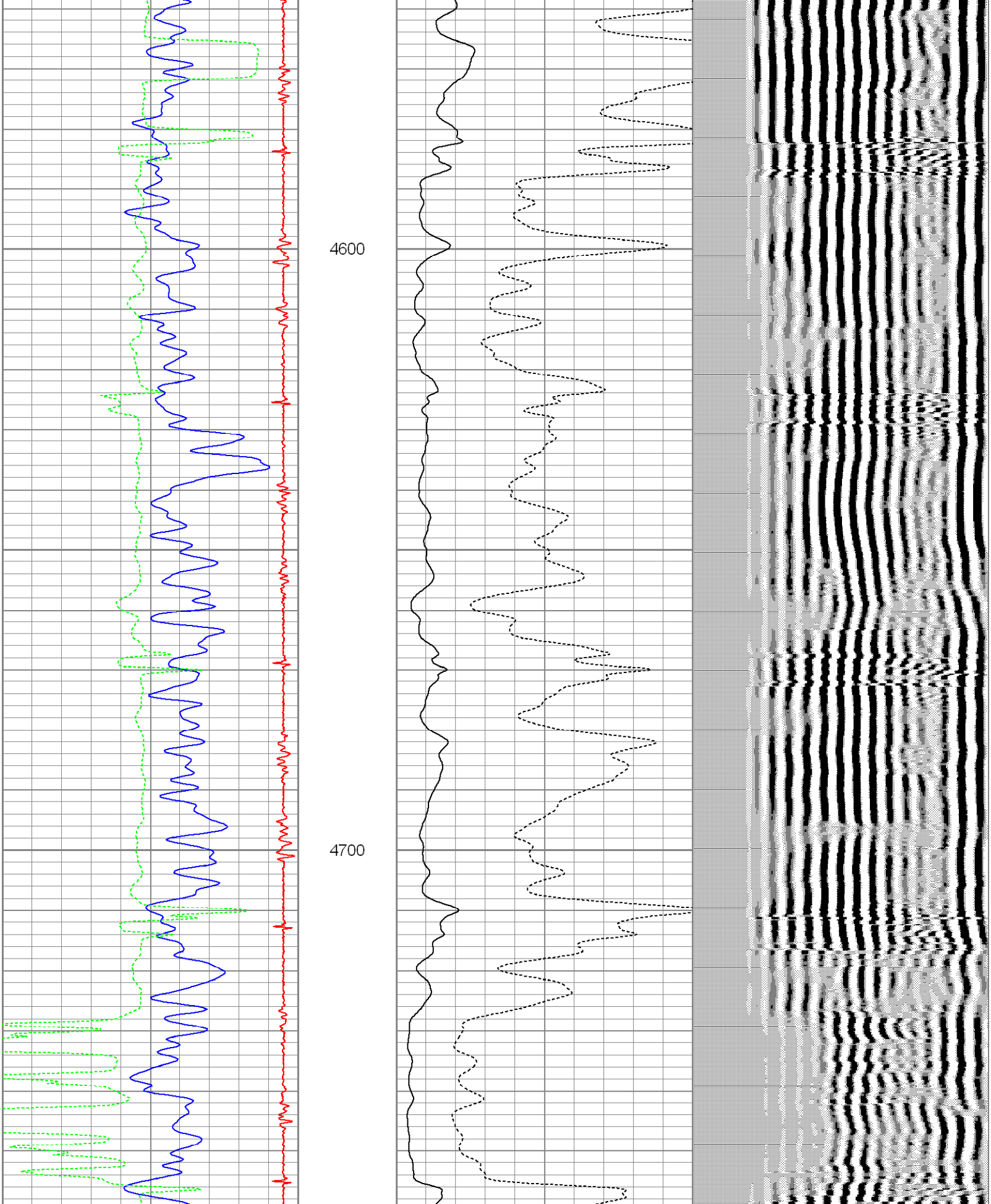

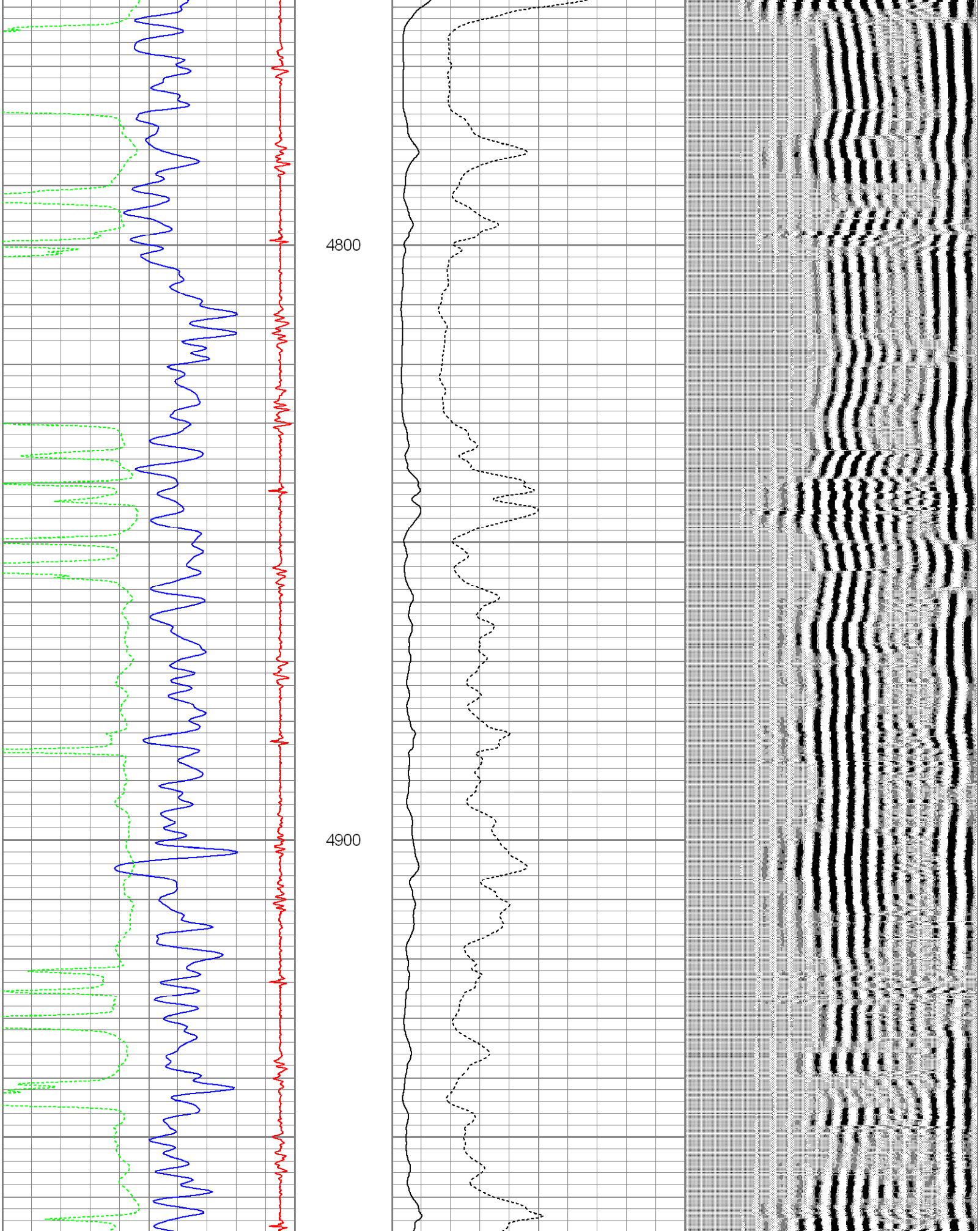

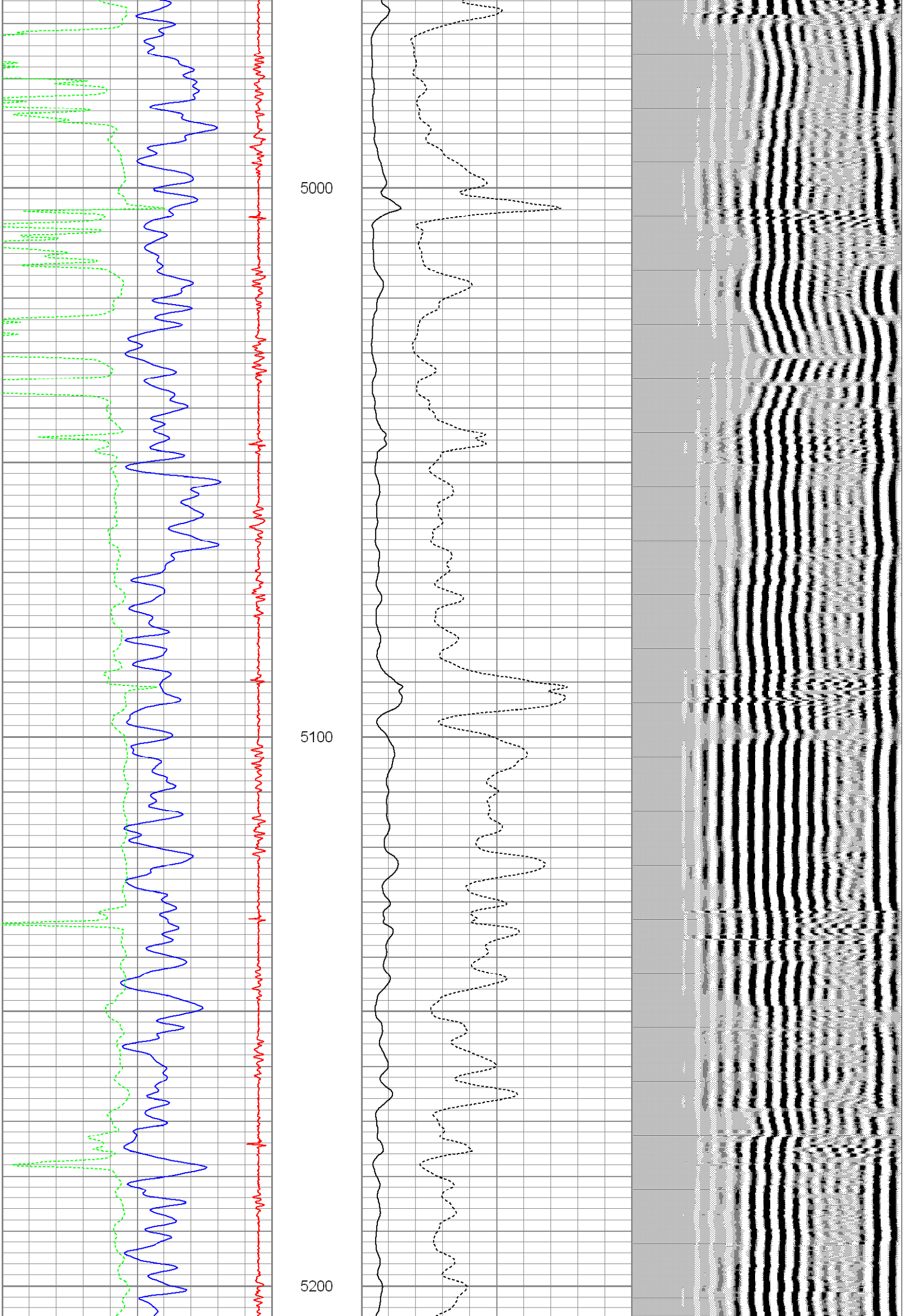

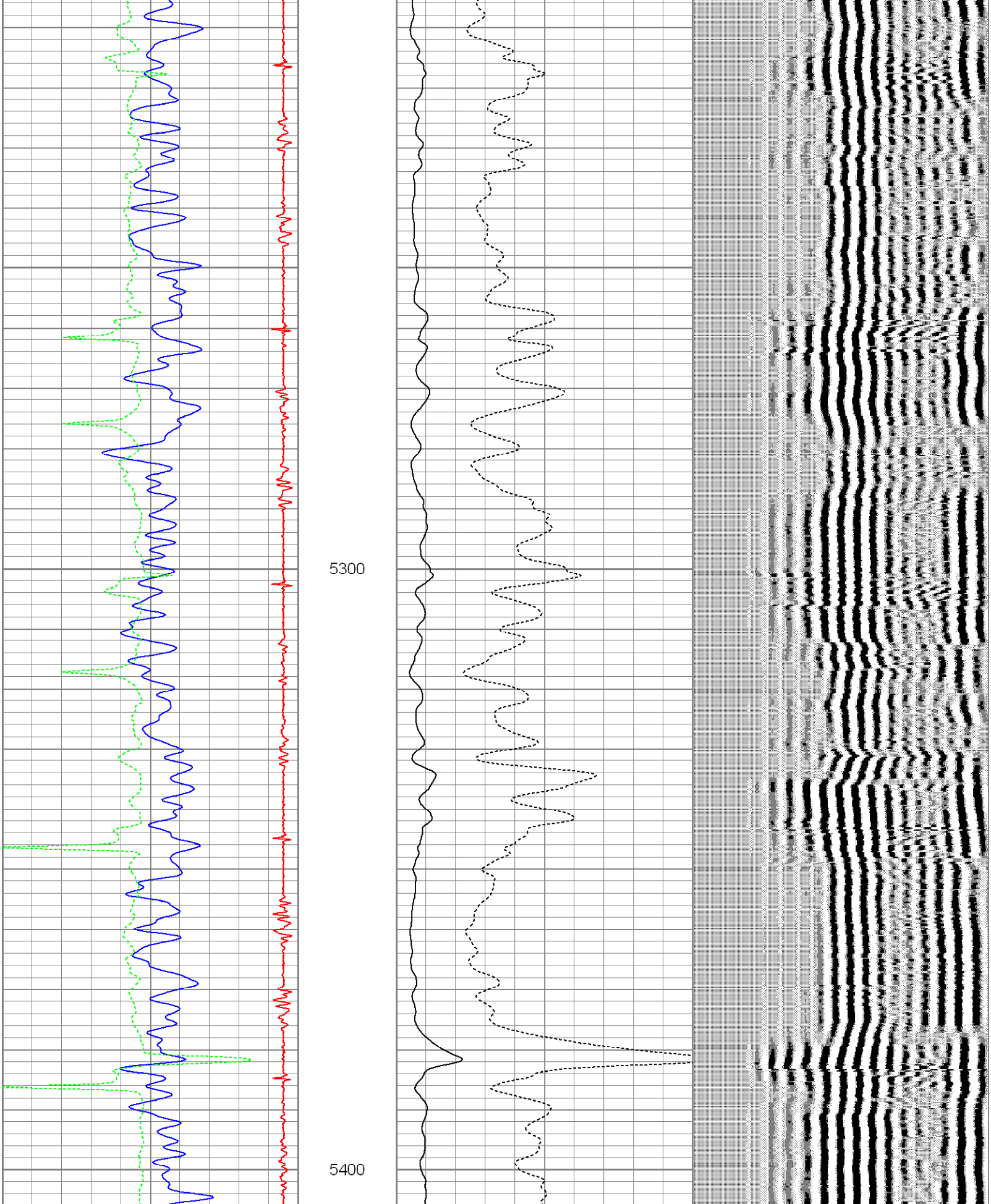

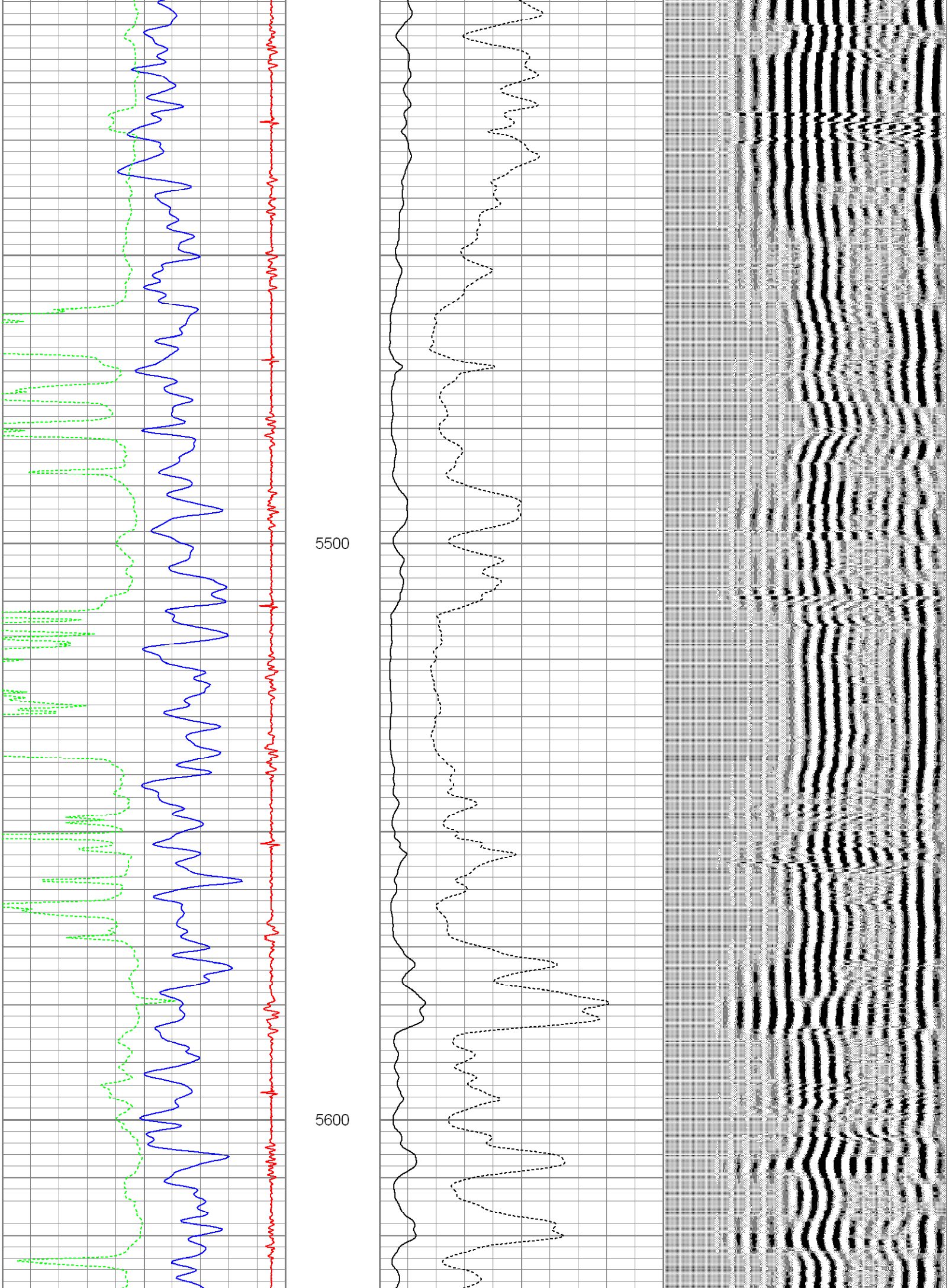

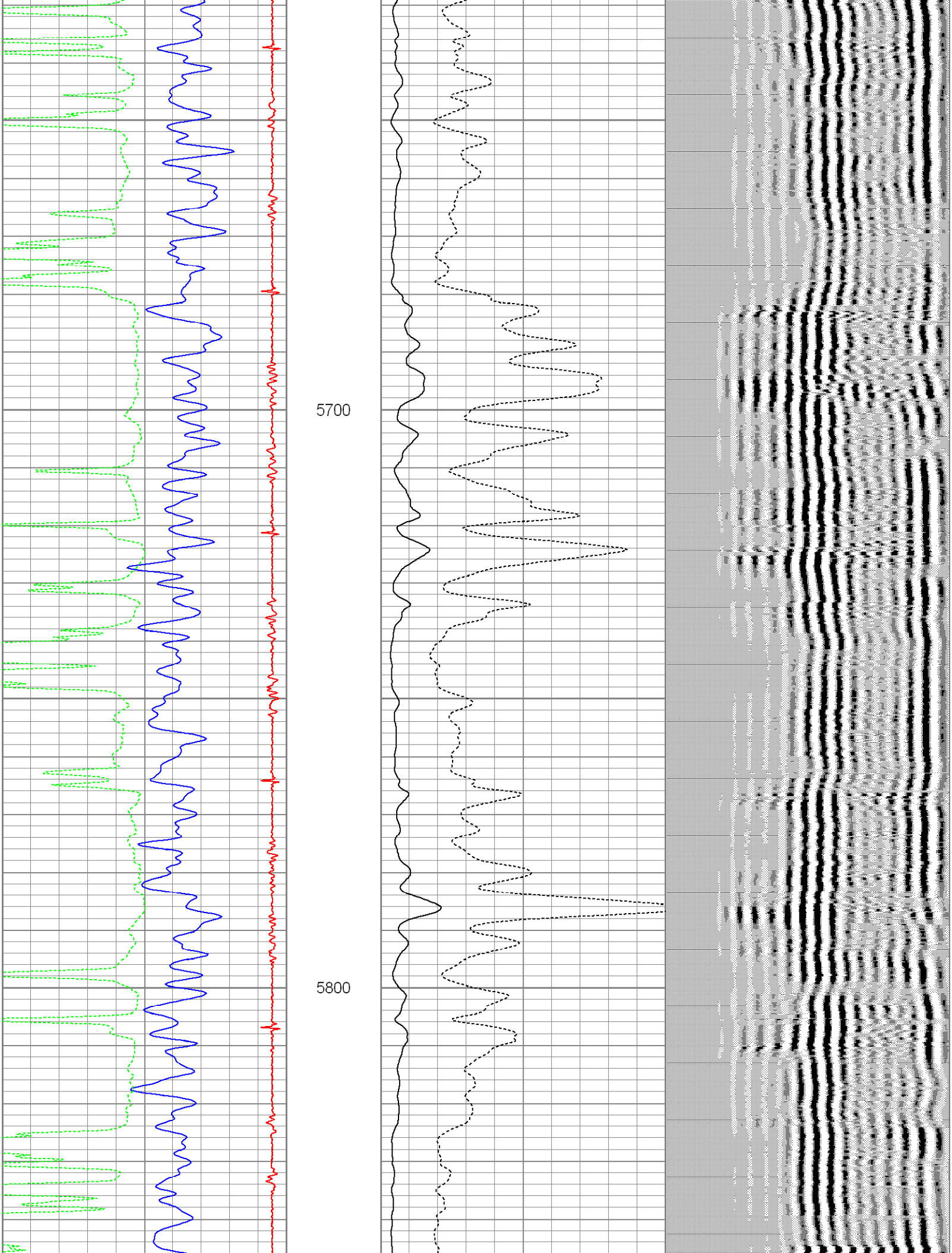

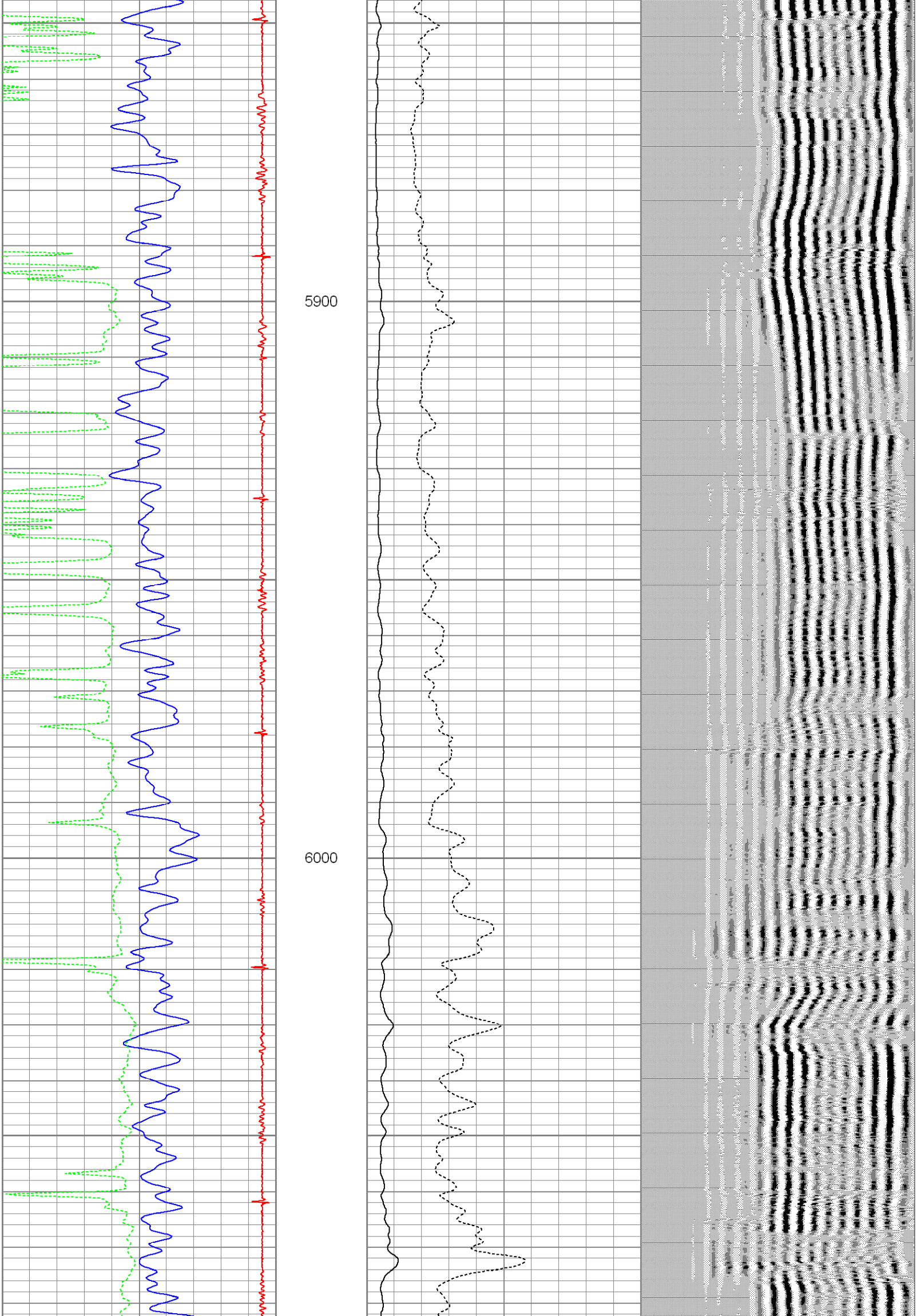

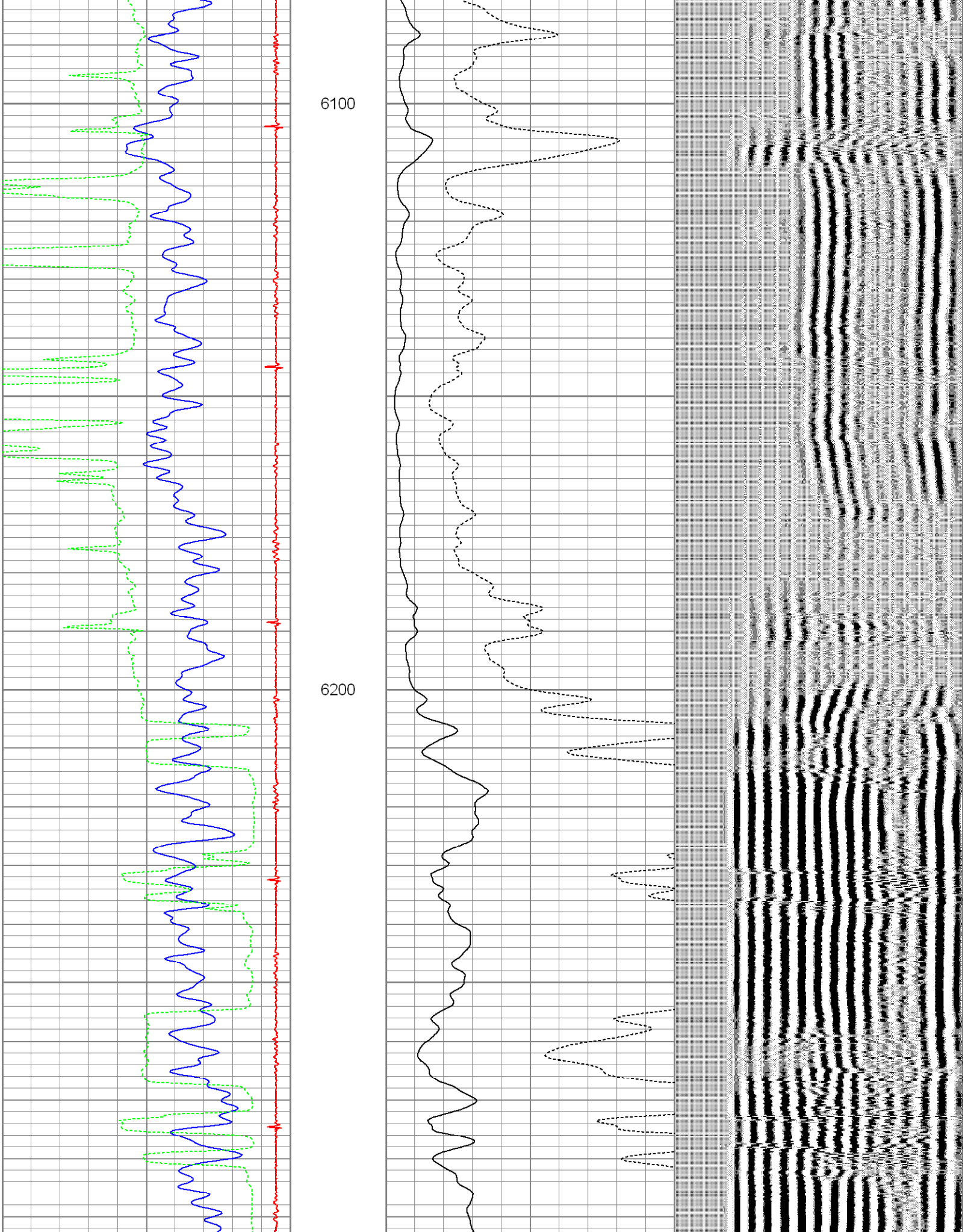

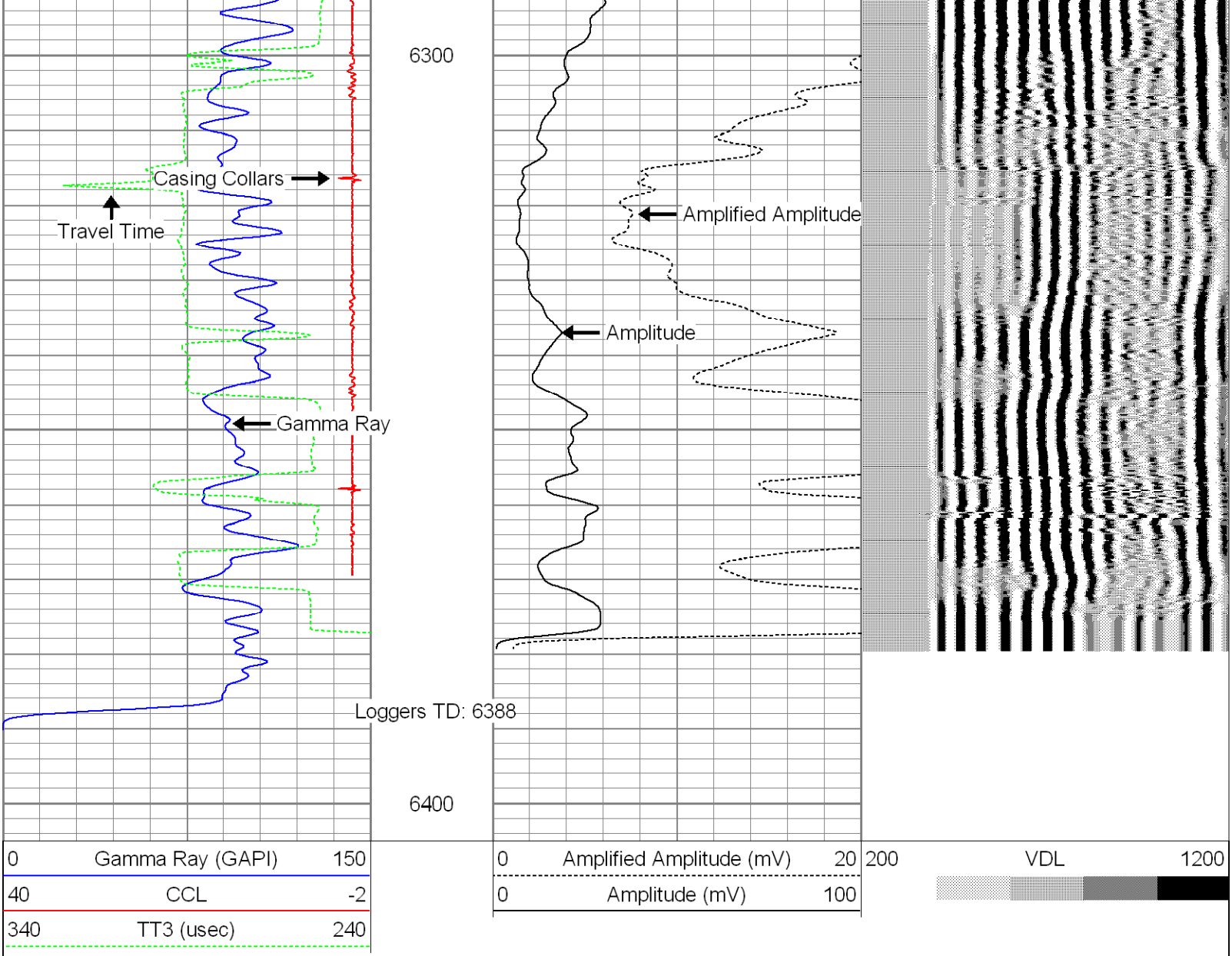

Calibration Report

Database File: cblgarden creek 02-06h.db
Dataset Pathname: pass3
Dataset Creation: Sat Mar 19 11:11:19 2011 by Log Std Casedhole 10081

Gamma Ray Calibration Report

Serial Number: 234GR-328
Tool Model: TekcoGR
Performed: Sat Mar 19 08:21:25 2011

Calibrator Value: 1.0 GAPI

Background Reading: 0.0 cps
Calibrator Reading: 1.0 cps

Sensitivity: 1.0000 GAPI/cps

Segmented Cement Bond Log Calibration Report

Serial Number:	234B35C-8013	
Tool Model:	TEKCO	
Calibration Casing Diameter:	7.000	in
Calibration Depth:	40.450	ft

Master Calibration, performed Sat Mar 19 08:19:10 2011:

	Raw (v)		Calibrated (mv)		Results	
	Zero	Cal	Zero	Cal	Gain	Offset
3'	-0.010	2.500	0.900	62.165	24.408	1.146
CAL	-0.012	1.001				
5'	-0.010	2.288	0.900	62.165	26.665	1.159
SUM						
S1						
S2						
S3						
S4						
S5						
S6						
S7						
S8						

Internal Reference Calibration, performed Thu Mar 17 14:49:33 2011:

	Raw (v)		Calibrated (v)		Results	
	Zero	Cal	Zero	Cal	Gain	Offset
CAL	0.000	0.000	-0.012	1.001	1.000	0.000

Air Zero Calibration, performed Sat Mar 19 08:17:21 2011:

	Raw (v)	Calibrated (v)	Results
	Zero	Zero	Offset
3'	0.000	0.000	0.000
5'	0.000	0.000	0.000
SUM			
S1			
S2			
S3			
S4			
S5			
S6			
S7			
S8			