



July 19, 2011

Bryan D. Coloroso
P.O. Box 270327
Louisville, CO 80027

Antero Resources
1625 17th Street
Denver, Colorado 80202
Office 303.357.7310
Fax 303.357.7315

RE: Proposed Oil and Gas Operations: Rule 305/306 Advance Notice and Consultation
Well Pad: Coloroso A Pad
Surface location: Lot 4, Section 7, T6S, R92W, 6th PM
Garfield County, Colorado

Mr. Coloroso:

You are the surface owner of lands on which Antero Resources Piceance Corporation intends to drill the subject wells.


Rules 305 and 306 of the Rules and Regulations to the Colorado Oil and Gas Conservation Commission ("COGCC") requires the operator to consult and give notice to the surface owner of potential oil and gas operations, such notice to contain the following information:

- (1) The estimated date that operations for which notice is being given are to commence: **As soon as 1st Quarter 2012 but dependent upon rig availability and market conditions.**
- (2) the name of the operator with address and contact person:
Contact: David Stricklin, Cell# 303-618-7366
- (3) a legal description of the quarter quarter section within which operations will be conducted:
See legal description above
- (4) a statement that the surface owner is responsible for notifying affected tenants of the proposed operations: **"With respect to notices given under this Rule 305, it shall be the responsibility of the notified surface owner to give notice of the proposed operation to the tenant, farmer, lessee, or other party that may own or have an interest in any crops or surface improvements that could be affected by such proposed operation."**
- (5) information with regard to the consultation notice requirement set forth in COGCC Rule 306:
See Attachment
- (6) a copy of the COGCC's information brochure for surface owners: **See Attached Brochure**

Please review the attached document, "Waiver or Request for Consultation" and return the signed and executed document to my attention in the enclosed self-addressed stamped envelope if you would like to waive your rights under Rule 305/306 or designate an agent.

If you have any questions, please call me at (303) 357-6412 or David Stricklin at (303) 618-7366.

Regards,


Hannah Knopping
Permit Representative

Enclosures

**WAIVER AND REQUEST FOR CONSULTATION FORM
RULE 305 AND 306**

Bryan D. Coloroso
P.O. Box 270327
Louisville, CO 80027

Proposed Oil and Gas Operations: Rule 305/306 Advance Notice and Consultation
Well Pad: Coloroso A Pad
Surface location: Lot 4, Section 7, T6S, R92W, 6th PM
Garfield County, Colorado

30-DAY NOTICE WAIVER

The undersigned **waives OR does not waive** (PLEASE CIRCLE ONE) the 30-day notice period for drilling operations on the above captioned location.

REQUEST FOR CONSULTATION MEETING

The undersigned **requests OR does not request** (PLEASE CIRCLE ONE) a consultation meeting.

Preferred date, time and location of meeting, if applicable: _____

Telephone number: _____

DESIGNATED REPRESENTATIVE /AGENT (if applicable)*

***If you would like to designate an agent other than yourself to be the representative for surface consultation, please fill out their information below.**

The undersigned names the below designated representative for surface consultation with respect to operations for drilling from the above location.

Name: _____

Address: _____

Telephone Number: _____

SURFACE OWNER(S) SIGNATURE

_____ Date: _____

Bryan D. Coloroso

Instructions

1. Each Click-N-Ship® label is unique. Labels are to be used as printed and used only once. **DO NOT PHOTO COPY OR ALTER LABEL.**
2. Place your label so it does not wrap around the edge of the package.
3. Adhere your label to the package. A self-adhesive label is recommended. If tape or glue is used, **DO NOT TAPE OVER BARCODE.** Be sure all edges are secure.
4. To mail your package with PC Postage®, you may schedule a Carrier Pickup online, hand to your letter carrier, take to a Post Office™, or drop in a USPS collection box.
5. Mail your package on the "Ship Date" you selected when creating this label.

Online Label Record (Label 3 of 9)

Signature Confirmation™ Number:
9410 8036 9930 0021 1088 48

Paid Online

Transaction #: 203503101
Print Date: 07/19/2011
Ship Date: 07/19/2011
Weight: 0 lb 6 oz

Priority Mail® Postage: **\$4.80**
Signature Confirmation: **\$2.05**
(Electronic Rate)
Total: **\$6.85**

From:
HANNAH KNOPPING
ANTERO RESOURCES
1625 17TH ST STE 300
DENVER CO 80202-5986

To:
BRYAN D. COLOROSO
PO BOX 270327
LOUISVILLE CO 80027-5005

* Commercial Base Pricing Priority Mail rates apply. Signature Confirmation service electronic fee required. Delivery information is not available by phone for the electronic rate. Refunds for unused postage paid labels can be requested online 10 days from the print date. A copy of the recipient's signature will be faxed or mailed upon request by visiting the web site listed below or calling 1-800-222-1811.



Thank you for shipping with the United States Postal Service!
Check the status of your shipment on the Track & Confirm page at usps.com

A graphic scale bar labeled "Graphic Scale in Feet 1"= 100'". The bar is divided into segments representing 50', 0', and 100'. A north arrow is positioned to the left of the scale bar.



Situate In:
Government Lot 4, Sec. 7, T6S.,
R. 92 W. of the 6th P.M.



July 19, 2011

Colleen D. Coloroso
8284 W. Iliff Lane
Lakewood, CO 80227

Antero Resources
1625 17th Street
Denver, Colorado 80202
Office 303.357.7310
Fax 303.357.7315

RE: Proposed Oil and Gas Operations: Rule 305/306 Advance Notice and Consultation
Well Pad: Coloroso A Pad
Surface location: Lot 4, Section 7, T6S, R92W, 6th PM
Garfield County, Colorado

Ms. Coloroso:

You are the surface owner of lands on which Antero Resources Piceance Corporation intends to drill the subject wells.

Rules 305 and 306 of the Rules and Regulations to the Colorado Oil and Gas Conservation Commission ("COGCC") requires the operator to consult and give notice to the surface owner of potential oil and gas operations, such notice to contain the following information:

- (1) The estimated date that operations for which notice is being given are to commence: **As soon as 1st Quarter 2012 but dependent upon rig availability and market conditions.**
- (2) the name of the operator with address and contact person:
Contact: David Stricklin, Cell# 303-618-7366
- (3) a legal description of the quarter quarter section within which operations will be conducted:
See legal description above
- (4) a statement that the surface owner is responsible for notifying affected tenants of the proposed operations: **"With respect to notices given under this Rule 305, it shall be the responsibility of the notified surface owner to give notice of the proposed operation to the tenant, farmer, lessee, or other party that may own or have an interest in any crops or surface improvements that could be affected by such proposed operation."**
- (5) information with regard to the consultation notice requirement set forth in COGCC Rule 306:
See Attachment
- (6) a copy of the COGCC's information brochure for surface owners: **See Attached Brochure**

Please review the attached document, "Waiver or Request for Consultation" and return the signed and executed document to my attention in the enclosed self-addressed stamped envelope if you would like to waive your rights under Rule 305/306 or designate an agent.

If you have any questions, please call me at (303) 357-6412 or David Stricklin at (303) 618-7366.

Regards,

A handwritten signature in blue ink, appearing to read "Hannah Knopping".

Hannah Knopping
Permit Representative

Enclosures

**WAIVER AND REQUEST FOR CONSULTATION FORM
RULE 305 AND 306**

Colleen D. Coloroso
8284 W. Iliff Lane
Lakewood, CO 80227

Proposed Oil and Gas Operations: Rule 305/306 Advance Notice and Consultation
Well Pad: Coloroso A Pad

Surface location: Lot 4, Section 7, T6S, R92W, 6th PM
Garfield County, Colorado

30-DAY NOTICE WAIVER

The undersigned **waives OR does not waive** (PLEASE CIRCLE ONE) the 30-day notice period for drilling operations on the above captioned location.

REQUEST FOR CONSULTATION MEETING

The undersigned **requests OR does not request** (PLEASE CIRCLE ONE) a consultation meeting.

Preferred date, time and location of meeting, if applicable: _____

Telephone number: _____

DESIGNATED REPRESENTATIVE /AGENT (if applicable)*

***If you would like to designate an agent other than yourself to be the representative for surface consultation, please fill out their information below.**

The undersigned names the below designated representative for surface consultation with respect to operations for drilling from the above location.

Name: _____

Address: _____

Telephone Number: _____

SURFACE OWNER(S) SIGNATURE

_____ Date: _____

Colleen D. Coloroso

Instructions

1. Each Click-N-Ship® label is unique. Labels are to be used as printed and used only once. DO NOT PHOTO COPY OR ALTER LABEL.
2. Place your label so it does not wrap around the edge of the package.
3. Adhere your label to the package. A self-adhesive label is recommended. If tape or glue is used, DO NOT TAPE OVER BARCODE. Be sure all edges are secure.
4. To mail your package with PC Postage®, you may schedule a Carrier Pickup online, hand to your letter carrier, take to a Post Office™, or drop in a USPS collection box.
5. Mail your package on the "Ship Date" you selected when creating this label.

Online Label Record (Label 2 of 9)

Signature Confirmation™ Number:
9410 8036 9930 0021 1088 62

Paid Online	
Transaction #:	203503101
Print Date:	07/19/2011
Ship Date:	07/19/2011
Weight:	0 lb 6 oz
	Total:
	\$6.85

Priority Mail® Postage:	\$4.80
Signature Confirmation:	\$2.05
(Electronic Rate)	

From: HANNAH KNOPPING
ANTERO RESOURCES
1625 17TH ST STE 300
DENVER CO 80202-5986

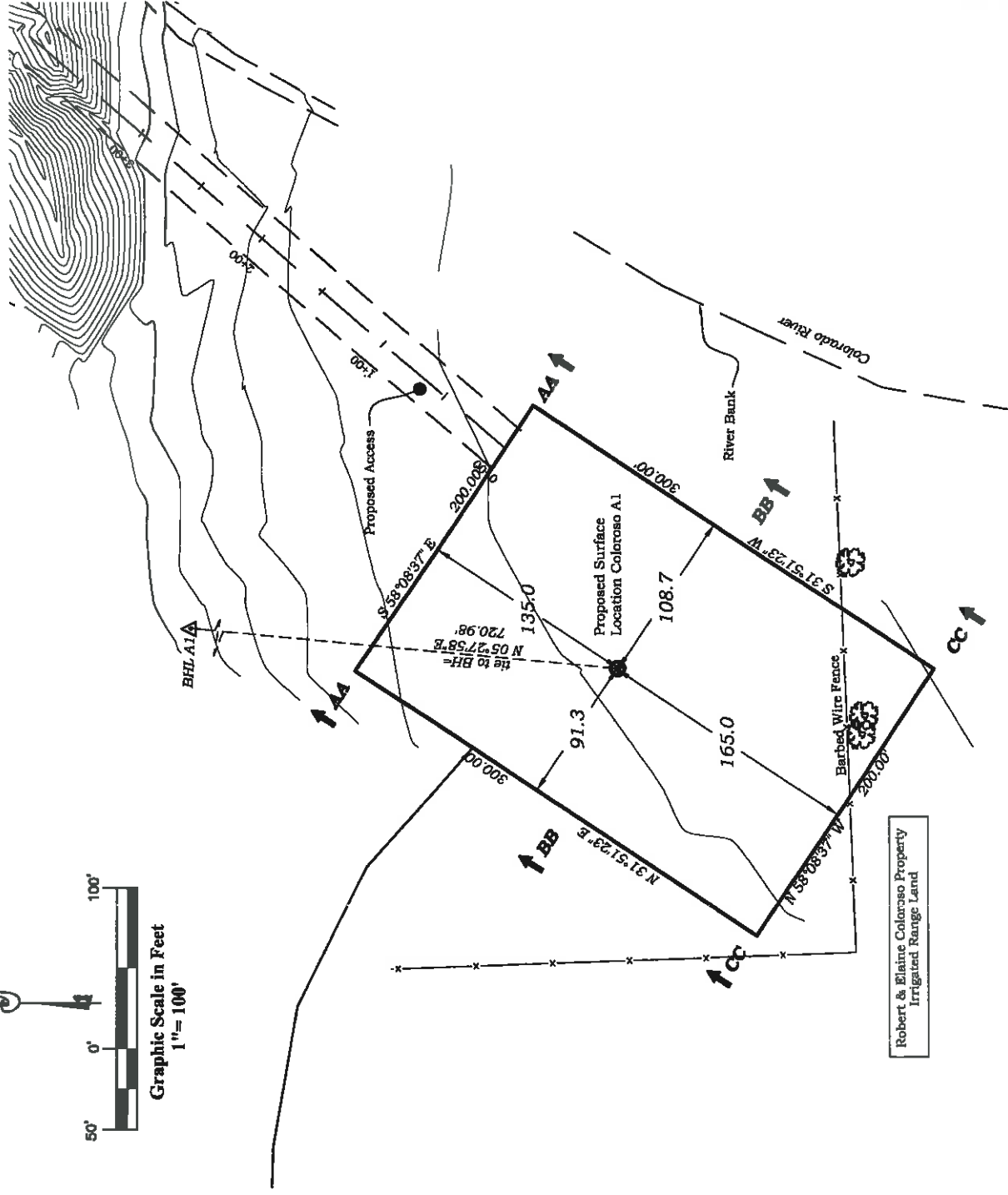
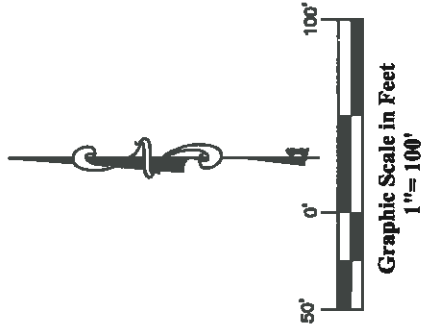
To: COLLEEN D. COLOROSO
8284 WILIFF LN
LAKEWOOD CO 80227-3060

* Commercial Base Pricing Priority Mail rates apply. Signature Confirmation service electronic fee required. Delivery information is not available by phone for the electronic rate. Refunds for unused postage paid labels can be requested online 10 days from the print date. A copy of the recipient's signature will be faxed or mailed upon request by visiting the web site listed below or calling 1-800-222-1811.



Thank you for shipping with the United States Postal Service!
Check the status of your shipment on the Track & Confirm page at usps.com

Coloroso Well A1 Pad Detail



River Valley Survey, Inc.
110 East 3rd. Street, Suite 207
Rifle, Colorado 81650
Ph: 970-379-7846

Project: Coloroso A Pad

Proj. No. 05020-03

Well Location Plat
Prepared For Antero Resources

Field Date: 12-20-05

Scale: 1"= 100'

Situate In:
Government Lot 4, Sec. 7, T6S.,
R. 92 W. of the 6th P.M.

Date: 05-06-08

Sheet: 2 of 7





July 19, 2011

Marian A. Coloroso
651 Branding Iron Ct.
Brighton, CO 80601

Antero Resources
1625 17th Street
Denver, Colorado 80202
Office 303.357.7310
Fax 303.357.7315

RE: Proposed Oil and Gas Operations: Rule 305/306 Advance Notice and Consultation
Well Pad: Coloroso A Pad
Surface location: Lot 4, Section 7, T6S, R92W, 6th PM
Garfield County, Colorado

Ms. Coloroso:

You are the surface owner of lands on which Antero Resources Piceance Corporation intends to drill the subject wells.


Rules 305 and 306 of the Rules and Regulations to the Colorado Oil and Gas Conservation Commission ("COGCC") requires the operator to consult and give notice to the surface owner of potential oil and gas operations, such notice to contain the following information:

- (1) The estimated date that operations for which notice is being given are to commence: **As soon as 1st Quarter 2012 but dependent upon rig availability and market conditions.**
- (2) the name of the operator with address and contact person:
Contact: David Stricklin, Cell# 303-618-7366
- (3) a legal description of the quarter quarter section within which operations will be conducted:
See legal description above
- (4) a statement that the surface owner is responsible for notifying affected tenants of the proposed operations: **"With respect to notices given under this Rule 305, it shall be the responsibility of the notified surface owner to give notice of the proposed operation to the tenant, farmer, lessee, or other party that may own or have an interest in any crops or surface improvements that could be affected by such proposed operation."**
- (5) information with regard to the consultation notice requirement set forth in COGCC Rule 306:
See Attachment
- (6) a copy of the COGCC's information brochure for surface owners: **See Attached Brochure**

Please review the attached document, "Waiver or Request for Consultation" and return the signed and executed document to my attention in the enclosed self-addressed stamped envelope if you would like to waive your rights under Rule 305/306 or designate an agent.

If you have any questions, please call me at (303) 357-6412 or David Stricklin at (303) 618-7366.

Regards,


Hannah Knopping
Permit Representative

Enclosures

Marian A. Coloroso

Instructions

1. Each Click-N-Ship® label is unique. Labels are to be used as printed and used only once. **DO NOT PHOTO COPY OR ALTER LABEL.**
2. Place your label so it does not wrap around the edge of the package.
3. Adhere your label to the package. A self-adhesive label is recommended. If tape or glue is used, **DO NOT TAPE OVER BARCODE.** Be sure all edges are secure.
4. To mail your package with PC Postage®, you may schedule a Carrier Pickup online, hand to your letter carrier, take to a Post Office™, or drop in a USPS collection box.
5. Mail your package on the "Ship Date" you selected when creating this label.

Online Label Record (Label 1 of 9)

Signature Confirmation™ Number:
9410 8036 9930 0021 1088 55

Paid Online

Transaction #:	203503101	Priority Mail® Postage:	\$4.80
Print Date:	07/19/2011	Signature Confirmation:	\$2.05
Ship Date:	07/19/2011	(Electronic Rate)	
Weight:	0 lb 6 oz	Total:	\$6.85

From: HANNAH KNOPPING
ANTERO RESOURCES
1625 17TH ST STE 300
DENVER CO 80202-5986

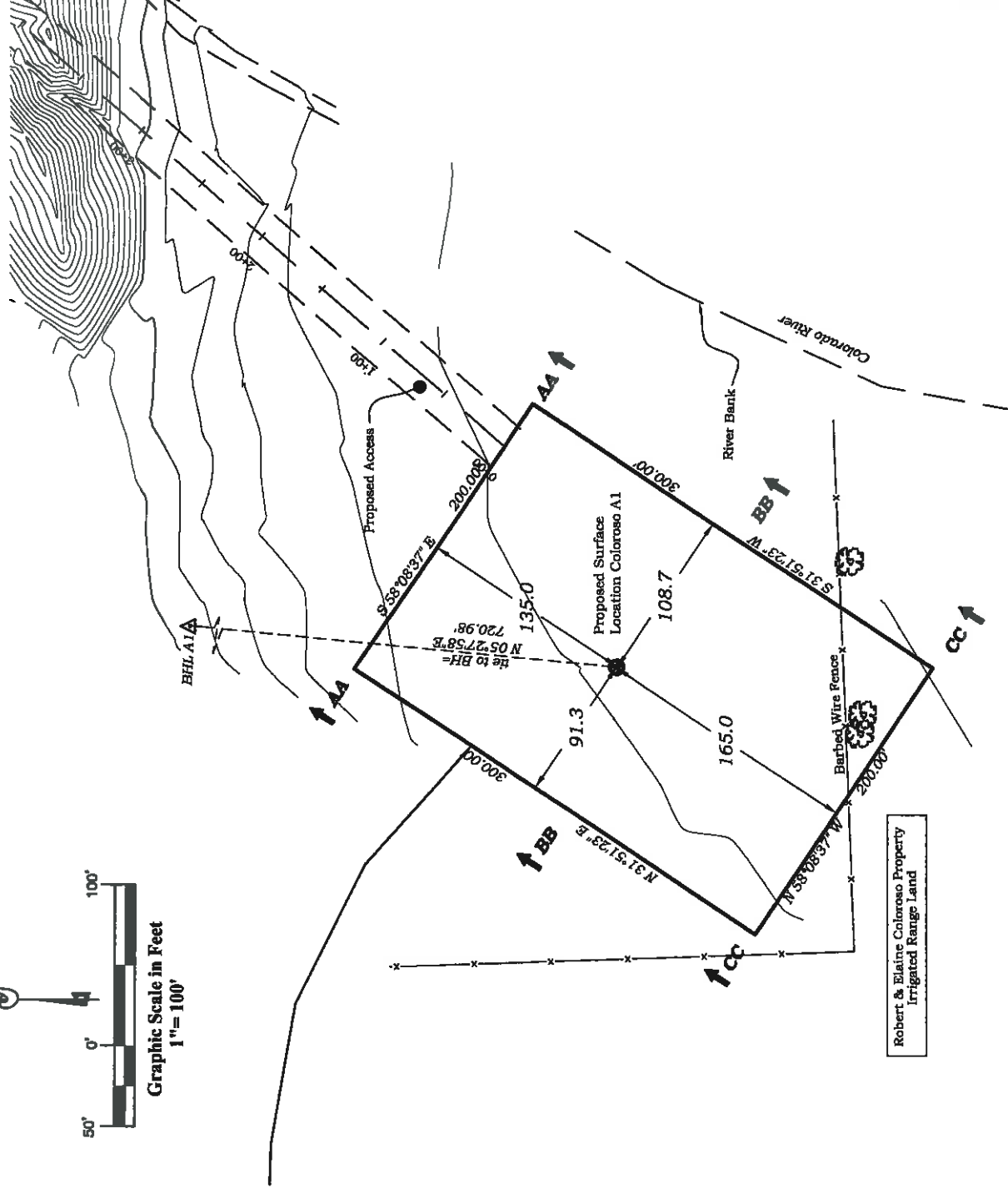
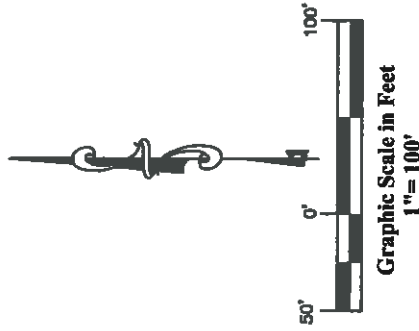
To: MARIAN A. COLOROSO
651 BRANDING IRON CT
BRIGHTON CO 80801-4552

* Commercial Base Pricing Priority Mail rates apply. Signature Confirmation service electronic fee required. Delivery information is not available by phone for the electronic rate. Refunds for unused postage paid labels can be requested online 10 days from the print date. A copy of the recipient's signature will be faxed or mailed upon request by visiting the web site listed below or calling 1-800-222-1811.



Thank you for shipping with the United States Postal Service!
Check the status of your shipment on the Track & Confirm page at usps.com

Coloroso Well A1 Pad Detail



River Valley Survey, Inc.
110 East 3rd. Street, Suite 207
Rifle, Colorado 81650
Ph: 970-379-7846

Project: Coloroso A Pad

Well Location Plat
Prepared For Antero Resources

Field Date: 12-20-05

Situate In:
Government Lot 4, Sec. 7, T6S.,
R. 92 W. of the 6th P.M.

Scale: 1"= 100'

Date: 05-06-08

Sheet: 2 of 7





July 19, 2011

Gail Smith
23880 E. 152nd Avenue
Brighton, CO 80603

Antero Resources
1625 17th Street
Denver, Colorado 80202
Office 303.357.7310
Fax 303.357.7315

RE: Proposed Oil and Gas Operations: Rule 305/306 Advance Notice and Consultation
Well Pad: Coloroso A Pad
Surface location: Lot 4, Section 7, T6S, R92W, 6th PM
Garfield County, Colorado

Ms. Smith:

You are the surface owner of lands on which Antero Resources Piceance Corporation intends to drill the subject wells.

Rules 305 and 306 of the Rules and Regulations to the Colorado Oil and Gas Conservation Commission ("COGCC") requires the operator to consult and give notice to the surface owner of potential oil and gas operations, such notice to contain the following information:

- (1) The estimated date that operations for which notice is being given are to commence: **As soon as 1st Quarter 2012 but dependent upon rig availability and market conditions.**
- (2) the name of the operator with address and contact person:
Contact: David Stricklin, Cell# 303-618-7366
- (3) a legal description of the quarter quarter section within which operations will be conducted:
See legal description above
- (4) a statement that the surface owner is responsible for notifying affected tenants of the proposed operations: **"With respect to notices given under this Rule 305, it shall be the responsibility of the notified surface owner to give notice of the proposed operation to the tenant, farmer, lessee, or other party that may own or have an interest in any crops or surface improvements that could be affected by such proposed operation."**
- (5) information with regard to the consultation notice requirement set forth in COGCC Rule 306:
See Attachment
- (6) a copy of the COGCC's information brochure for surface owners: **See Attached Brochure**

Please review the attached document, "Waiver or Request for Consultation" and return the signed and executed document to my attention in the enclosed self-addressed stamped envelope if you would like to waive your rights under Rule 305/306 or designate an agent.

If you have any questions, please call me at (303) 357-6412 or David Stricklin at (303) 618-7366.

Regards,


Hannah Knopping
Permit Representative

Enclosures

Gail Smith _____ Date: _____

Instructions

1. Each Click-N-Ship® label is unique. Labels are to be used as printed and used only once. DO NOT PHOTO COPY OR ALTER LABEL.
2. Place your label so it does not wrap around the edge of the package.
3. Adhere your label to the package. A self-adhesive label is recommended. If tape or glue is used, DO NOT TAPE OVER BARCODE. Be sure all edges are secure.
4. To mail your package with PC Postage®, you may schedule a Carrier Pickup online, hand to your letter carrier, take to a Post Office™, or drop in a USPS collection box.
5. Mail your package on the "Ship Date" you selected when creating this label.

Online Label Record (Label 1 of 1)

Signature Confirmation™ Number:
9410 8036 9930 0021 1095 55

Paid Online

Transaction #:	203504988	Priority Mail® Postage:	\$4.80
Print Date:	07/19/2011	Signature Confirmation:	\$2.05
Ship Date:	07/19/2011	(Electronic Rate)	
Weight:	0 lb 6 oz	Total:	\$6.85

From: HANNAH KNOPPING
ANTERO RESOURCES
1625 17TH ST STE 300
DENVER CO 80202-5986

To: GAIL SMITH
23880 E 152ND AVE
BRIGHTON CO 80603-3824

* Commercial Base Pricing Priority Mail rates apply. Signature Confirmation service electronic fee required. Delivery information is not available by phone for the electronic rate. Refunds for unused postage paid labels can be requested online 10 days from the print date. A copy of the recipient's signature will be faxed or mailed upon request by visiting the web site listed below or calling 1-800-222-1811.



Thank you for shipping with the United States Postal Service!
Check the status of your shipment on the Track & Confirm page at usps.com

50°

Condition	50	0	100
A	100	100	100
B	100	100	100
C	100	100	100
D	100	100	100
E	100	100	100



Well Location Plat Prepared For Antero Resources

Situate In:
Government Lot 4, Sec. 7, T6S.,
R. 92 W. of the 6th P.M.

