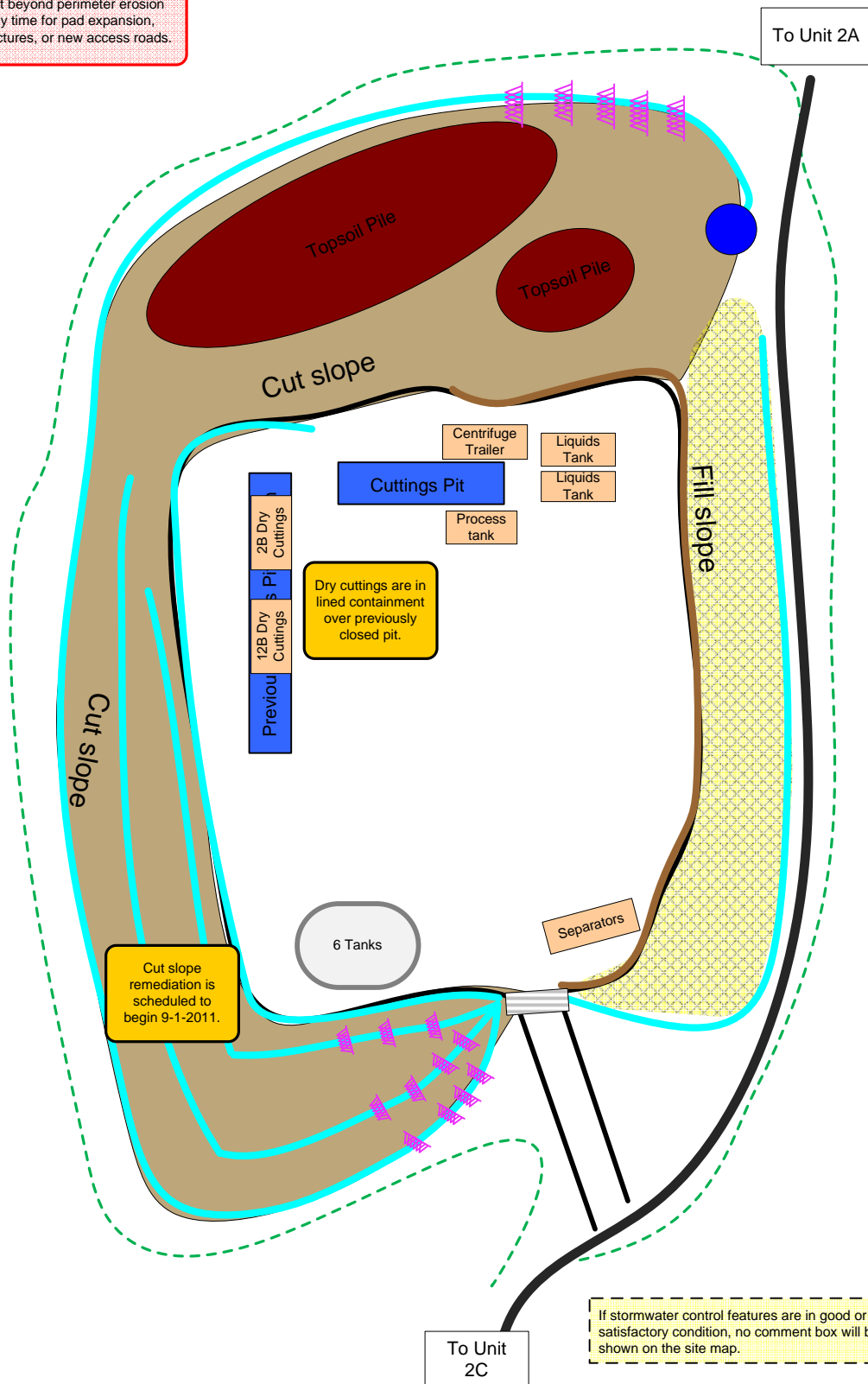










Construction site boundaries will include all ground surface disturbances and approximately 10 feet beyond perimeter erosion controls. It is subject to change at any time for pad expansion, maintenance and additions of BMP structures, or new access roads.



LEGEND

- | | | | |
|--|----------------------------|---|--------------------|
|  | Erosion control blanketing |  | Sediment trap |
|  | Earthen berm |  | Geo-ridge with ECB |
|  | Diversion ditch |  | Latrine |
|  | Wattle | | |
|  | Construction Site Boundary | | |

SITE MAP

HARRISON CREEK UNIT #2B
DELTA PETROLEUM CORPORATION
MESA COUNTY, COLORADO
NE SW, Section 22, Township 9S, Range 93W

8-16-2011

NOT TO SCALE

To the best of my knowledge, this site was in compliance at the time and date of this inspection.
SIGNATURE: