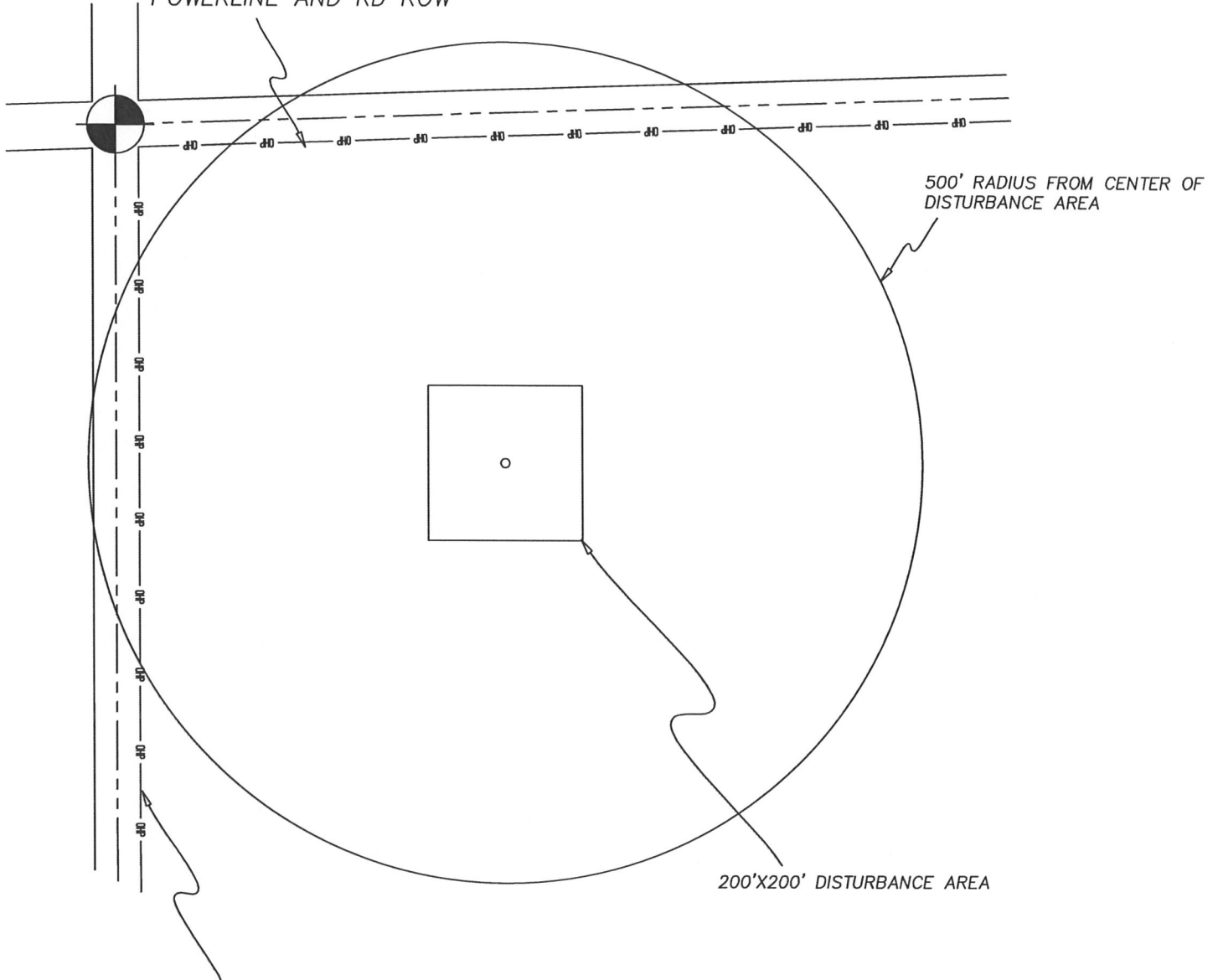




LOCATION IS APPROX.
 421' S 01°49'40" E OF
 AN EXISTING OVERHEAD
 POWERLINE AND RD ROW



LOCATION IS APPROX.
 475' N 89°58'50" W OF
 AN EXISTING OVERHEAD
 POWERLINE AND RD ROW

- Location
- x — Fence Line
- · - Half-Sec. Line
- - - Section Line
- OP — Overhead Powerline



 <p>GREAT PLAINS SURVEYING, INC</p>	LOCATION DRAWING
	SAGEHORN 843-31-11
	SCALE 1" = 200'
	PHILLPS COUNTY, COLORADO
20575 Co. Rd. 21 Phone 970-774-3602 Haxtun, CO 80731 Fax 970-774-3601	