



**BURLINGTON RESOURCES OIL & GAS COMPANY LP**  
**UTE MOUNTAIN UTE 109**  
**2300' FSL, 2000' FEL**  
**SECTION 11, T-32-N, R-13 ½-W, N.M.P.M.,**  
**LA PLATA COUNTY, COLORADO**  
**NAD 83 LAT: 37.031197°N Long: 108.274677°W**  
**ELEV.: 7013 NAVD88**




**LOOKING NORTH**



**LOOKING EAST**



**LOOKING SOUTH**



**LOOKING WEST**