COMPETITION WIRELINE SERVICES

Pulsed Neutron Neutron Gamma Ray / CCL

Company	Running Foxes Petroleum Inc.		
Well	Craig 15-32		
Field	Wildcat		
County	Lincoln	State	Colorado
Location	SW SE 455' FSL & 2008' FEL LAT - N 38.86660 LONG - W 103.57807	Other Services	PSI CBL
SEC. 32	TWP. 13S	RGE. 55W	
Permanent Datum	Ground Level	Elevation 5111'	Elevation K.B. 5128'
Log Measured From	17' Above Perm Datum		G.L. 5111'
Drilling Measured From	Kelly Bushing		

Company	Running Foxes Pet. Inc.		
Well	Craig 15-32		
Field	Wildcat		
County	Lincoln		
State	Colorado		
Date	07-October-2008	Perforated Intervals	
Run Number	One	Gun Type	
Log Type	GR-CCL-PNN-TEMP	Size	
Depth - Driller	7751'	From	To @
Depth - Logger	7664'	From	To @
Bottom Interval	7660'	From	To @
Top Interval	2500'	From	To @
Fluid in Hole	Fresh Water	From	To @
Level	Full	From	To @
Wellhead PSI	*****	From	To @
Equipment No.	Unit 9605 PSI Ft. Morgan	From	To @
Witnessed By	AJ Redpontong	Casing Record	
Recorded By	Monte Doenz	Size / Weight / From / To	
Invoice No.	14435	13.375" / 54.5 / 0' / 353'	
Bitsize #1	17.250"	5.500" / 17 / 0' / 7729'	
Bitsize #2	7.875"	Tubing Record	
Cement Time	3 Days		
API Number	05-073-06318-00	Other Services	

All interpretations are opinions based on inferences from electrical or other measurements and we cannot and do not guarantee the accuracy or correctness of any interpretation, and we shall not, except in the case of gross or willful negligence on our part, be liable or responsible for any loss, costs, damages, or expenses incurred or sustained by anyone resulting from any interpretation made by any of our officers, agents or employees. These interpretations are also subject to our general terms and conditions set out in our current Price Schedule.

Cement Type:

Correlated to: PSI CBL Dated October 7th, 2008

Remarks:

Thank you for choosing Competition Wireline Services Billings, Montana 406.652.4400

Standard PNN Analysis Curves Mnemonics

SWPNN	Water saturation from PNN data (%)
Sigma	Formation capture cross section (c.u.)
SSN	Short Space Detector count rates (cps)
LSN	Long Space Detector count rates (cps)
RATPOR	PNN Ratio Porosity (%)
POR	Effective Porosity (%)
PORWPNN	Water saturated part of effective porosity PNN (%)
VSHPNN	Volume of Shale PNN (%)
PORT	Effective Porosity from PNN (%)
CCL	Casing collar locator (mV)
TOUTF	Borehole temperature (Deg.F)
GRPNN	Natural gamma radioactivity (API)

Surface Casing Check

Database File: c:\warrior\data\running foxes craig 15-32\running_foxes_ craig_15-32.db
Dataset Pathname: wildcat/running_f/pnn/pass2
Presentation Format: pnnfield
Dataset Creation: Tue Oct 07 15:51:13 2008 by Log Std Casedhole 07122
Charted by: Depth in Feet scaled 1:600

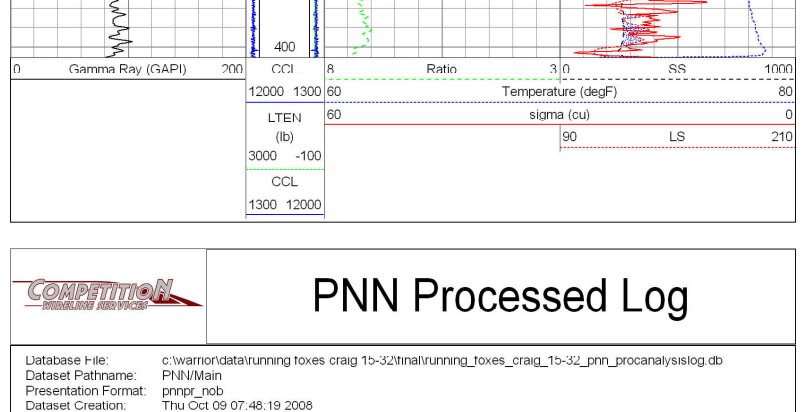

PNN Processed Log

Database File: c:\warrior\data\running foxes craig 15-32\final\running_foxes_craig_15-32_pnn_procanalysislog.db
Dataset Pathname: PNN/Main
Presentation Format: pnnpr_nob
Dataset Creation: Thu Oct 09 07:48:19 2008
Charted by: Depth in Feet scaled 1:600

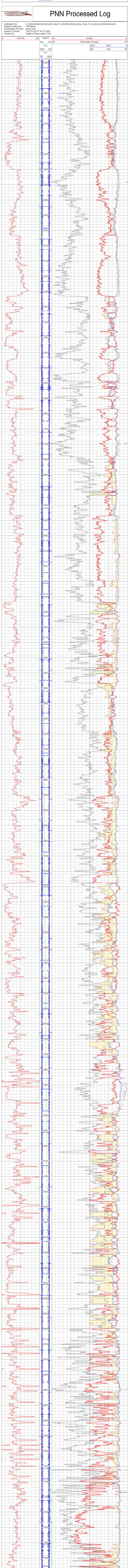

PNN Analysis Log

Database File: c:\warrior\data\running foxes craig 15-32\final\running_foxes_craig_15-32_pnn_procanalysislog.db
Dataset Pathname: PNN/Analysis
Presentation Format: pnnan_nob
Dataset Creation: Thu Oct 09 07:51:09 2008
Charted by: Depth in Feet scaled 1:240

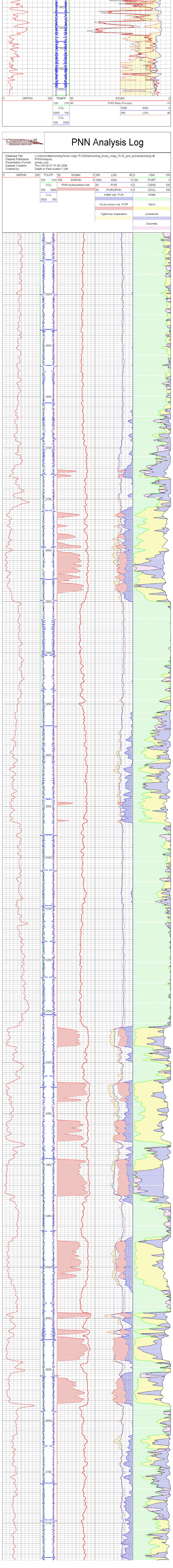


Depth
Formation Tops
Lithology
Gas
Oil
Water
Total Gas Equivalent
Total Oil Equivalent
Total Water Equivalent
Geological Evaluation by
Mud Logging Services
Company : Gulf
Well : Gulf - 1
Field : Gulf
Location : Gulf
Date : 01-01-2000