Pulsed Neutron Neutron Gamma Ray / CCL

Company	Running Foxes Pet. Inc.
Well	Craig 15-32
Field	Wildcat
County	Lincoln
State	Colorado

Company	Running Foxes Petroleum Inc.
Well	Craig 15-32
Field	Wildcat
County	Lincoln
State	Colorado
Location	SW SE 455' FSL & 2008' FEL LAT - N 38.86660 LONG - W 103.57807
SEC.	32
TWP.	13S
RGE.	55W
Other Services	PSI CBL
Permanent Datum	Ground Level
Elevation	5111'
Log Measured From	17' Above Perm Datum
Drilling Measured From	Kelly Bushing
Elevation	K.B. 5128' G.L. 5111'

Date	07-October-2008
Run Number	One
Log Type	GR-CCL-PNN-TEMP
Depth - Driller	7751'
Depth - Logger	7664'
Bottom Interval	7660'
Top Interval	2500'
Fluid in Hole	Fresh Water
Level	Full
Wellhead PSI	*****
Equipment No.	Unit 9605 PSI Ft. Morgan
Witnessed By	AJ Rodpontong
Recorded By	Monte Doenz
Invoice No.	14435
Bitsize #1	17.250"
Bitsize #2	7.875"
Cement Time	3 Days
API Number	05-073-06318-00

Perforated Intervals

Gun Type			
Size			
From	To	@	
From	To	@	
From	To	@	
From	To	@	
From	To	@	
From	To	@	
From	To	@	
From	To	@	

Casing Record

Size	Weight	From	To
13.375"	54.5	0'	353'
5.500"	17	0'	7729'

Tubing Record

Other Services

All interpretations are opinions based on inferences from electrical or other measurements and we cannot and do not guarantee the accuracy or correctness of any interpretation, and we shall not, except in the case of gross or willful negligence on our part, be liable or responsible for any loss, costs, damages or expenses incurred or sustained by anyone resulting from any interpretation made by any of our officers, agents or employees. These interpretations are also subject to our general terms and conditions set out in our current Price Schedule.

Cement Type:

Correlated to: PSI CBL Dated October 7th, 2008

Remarks:

Thank you for choosing Competition Wireline Services Billings, Montana 406.652.4400

Standard PNN Analysis Curves Mnemonics

SWPNN	Water saturation from PNN data (%)
Sigma	Formation capture cross section (c.u.)
SSN	Short Space Detector count rates (cps)
LSN	Long Space Detector count rates (cps)
RATPOR	PNN Ratio Porosity (%)
POR	Effective Porosity (%)
PORWPNN	Water saturated part of effective porosity PNN (%)
VSHPNN	Volume of Shale PNN (%)
PORT	Effective Porosity from PNN (%)
CCL	Casing collar locator (mV)
TOUTF	Borehole temperature (Deg.F)
GRPNN	Natural gamma radioactivity (API)

PNN Analysis Log

Database File:	c:\warrior\data\running foxes craig 15-32\final\running_foxes_craig_15-32_pnn_procanalysislog.db
Dataset Pathname:	PNN/Analysis
Presentation Format:	pnnan_nob
Dataset Creation:	Thu Oct 09 07:51:09 2008
Charted by:	Depth in Feet scaled 1:240

Track 1	Track 2	Track 3	Track 4	Track 5
0 GRPNN 200	TOUTF 120 210	60 SIGMA 0	395 LSN 45	0 VSH 100
	CCL 100 3000	100 SWPNN 0	1000 SSN 0	100 PORT 0
	CCL 3000 100	PNN Hydrocarbon Sat. ▨	50 POR 0	0 CSND 100
			50 PORWPNN 0	0 CDOL 100
			Water sat. POR ▨	Shale ▨
			Hydrocarbon sat. POR ▨	Sand ▨
			Tight/Gas Separation ▨	Limestone ▨
				Dolomite ▨

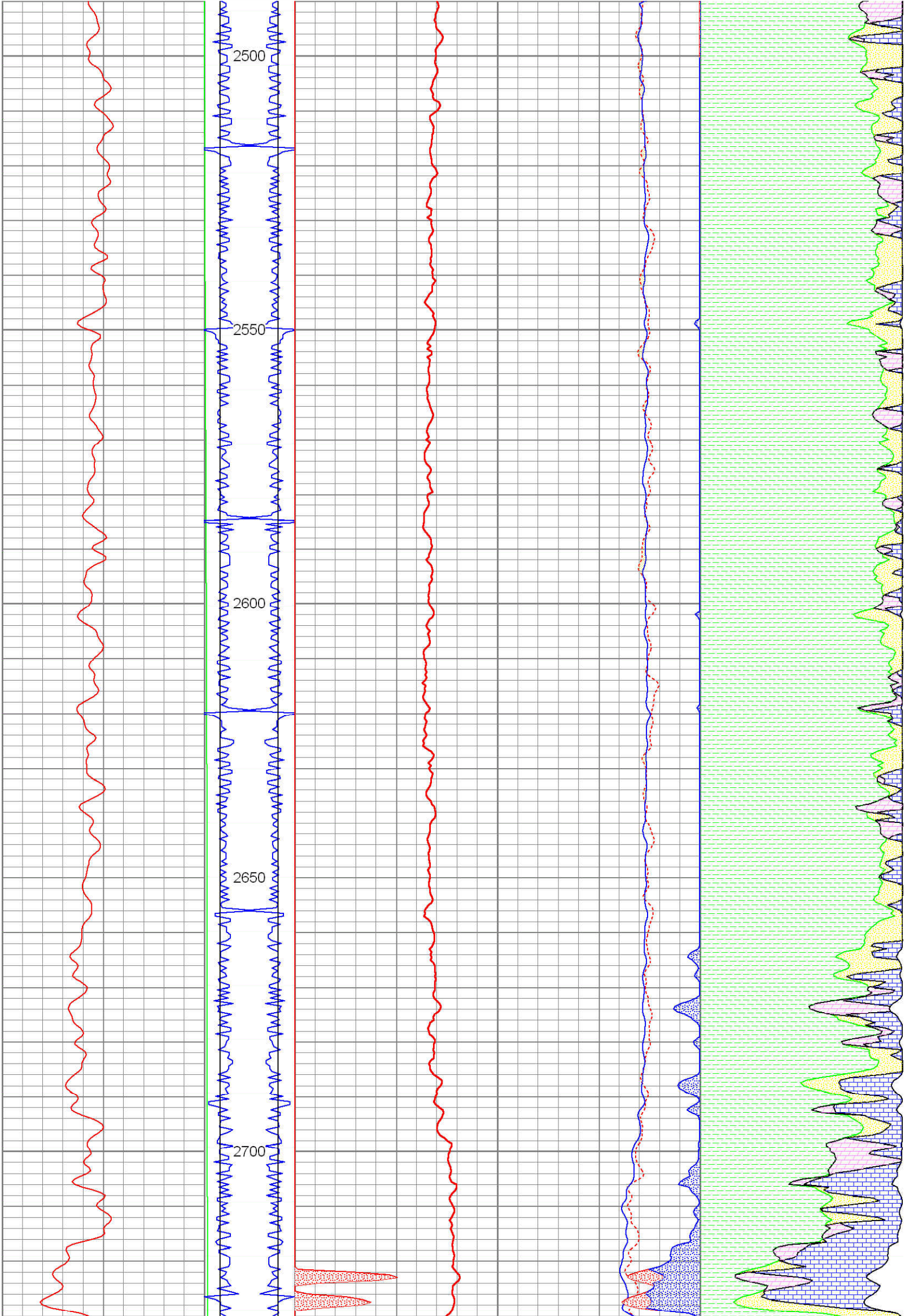

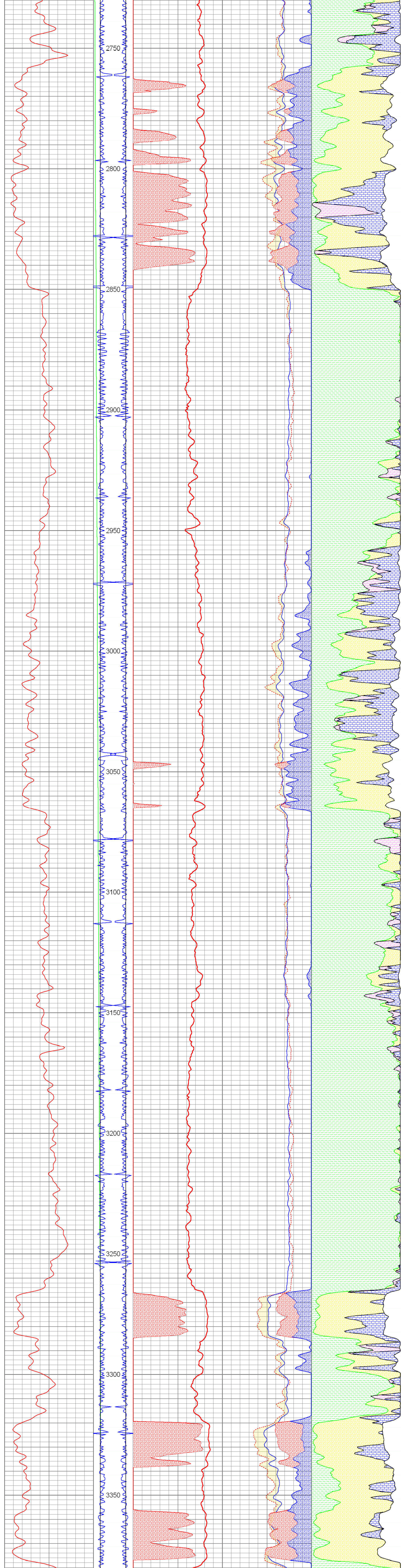

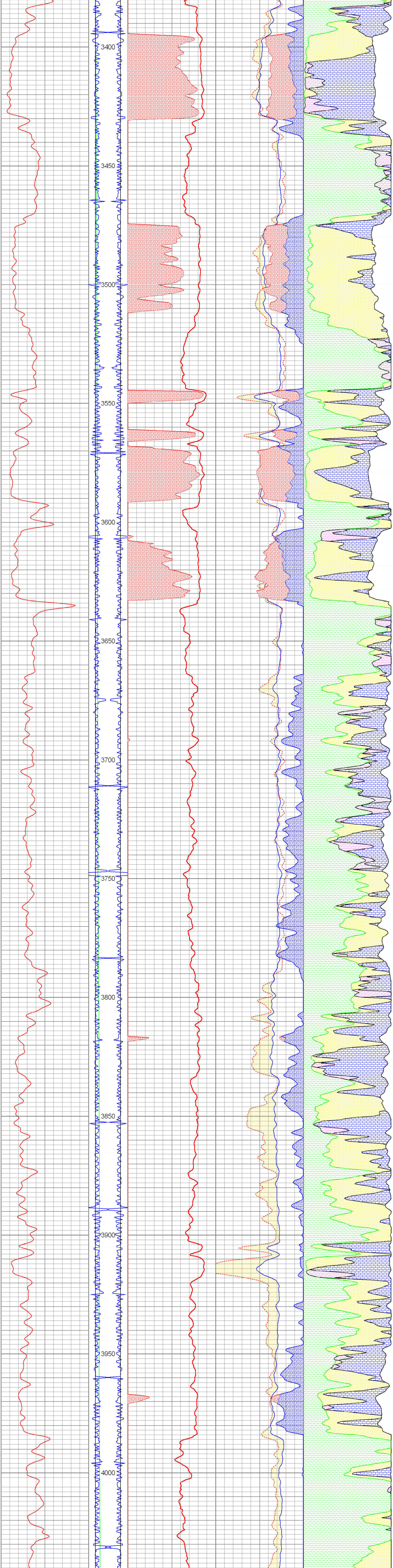

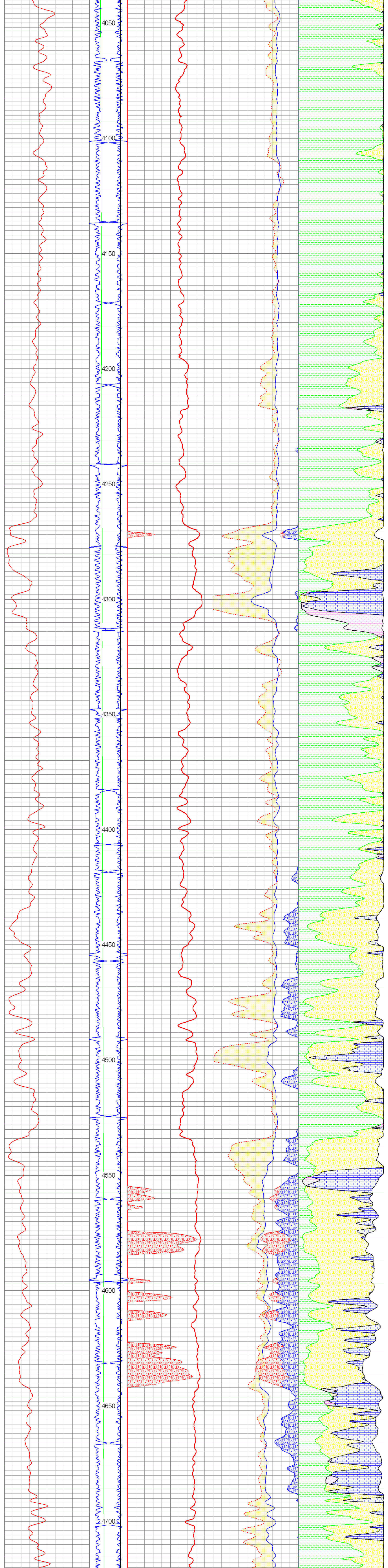

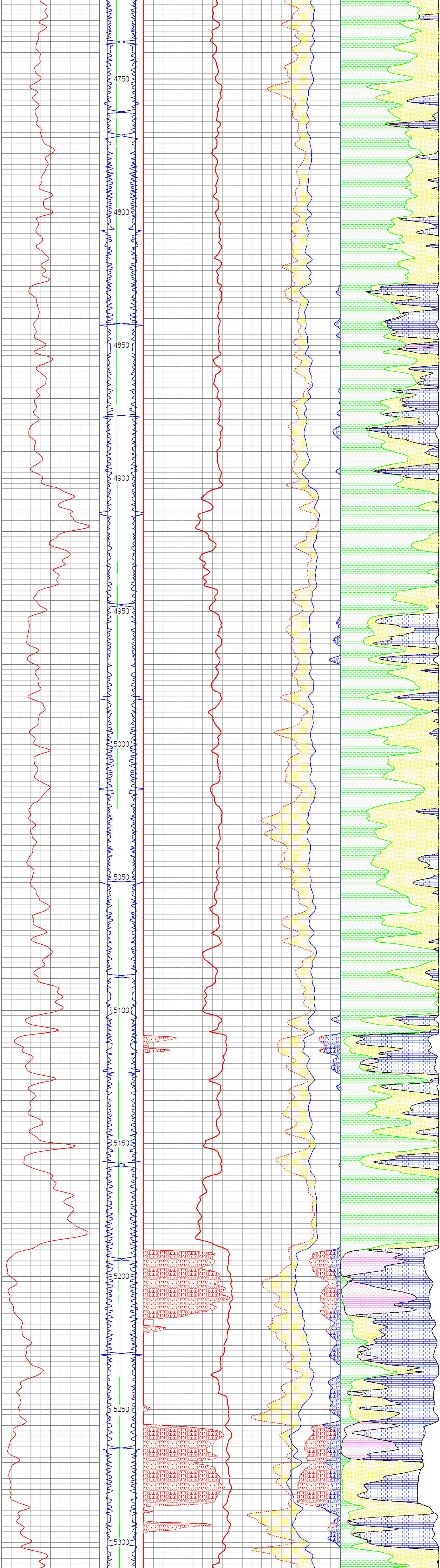

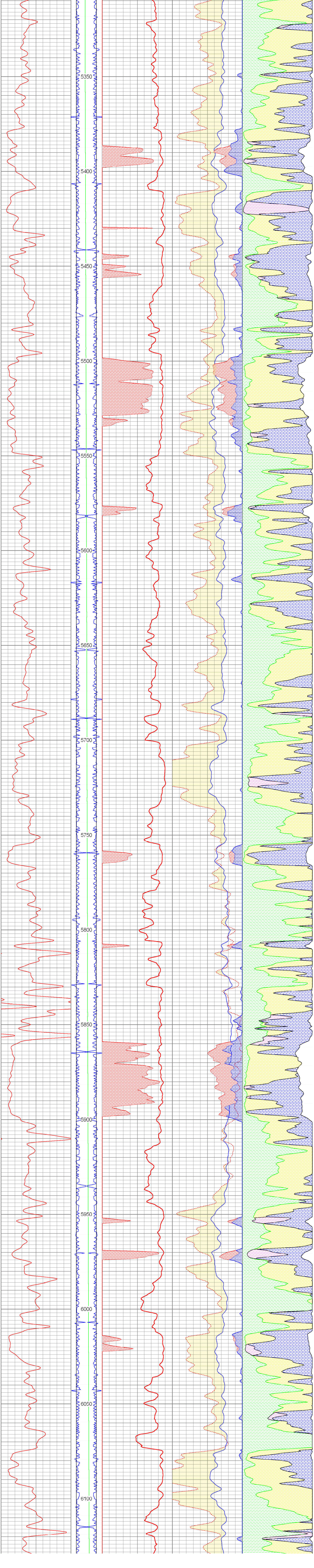

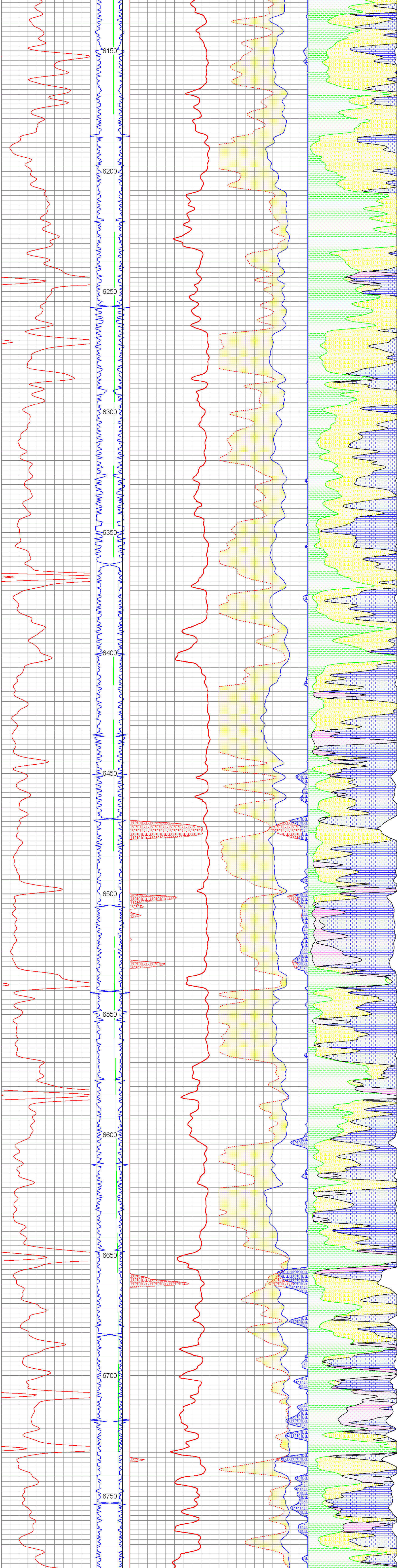

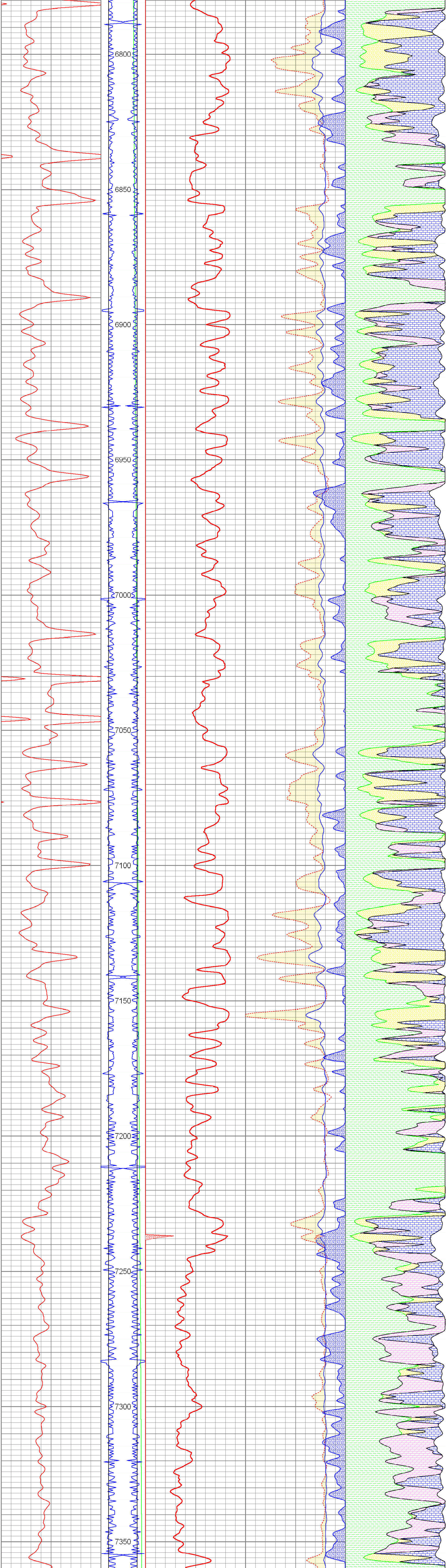

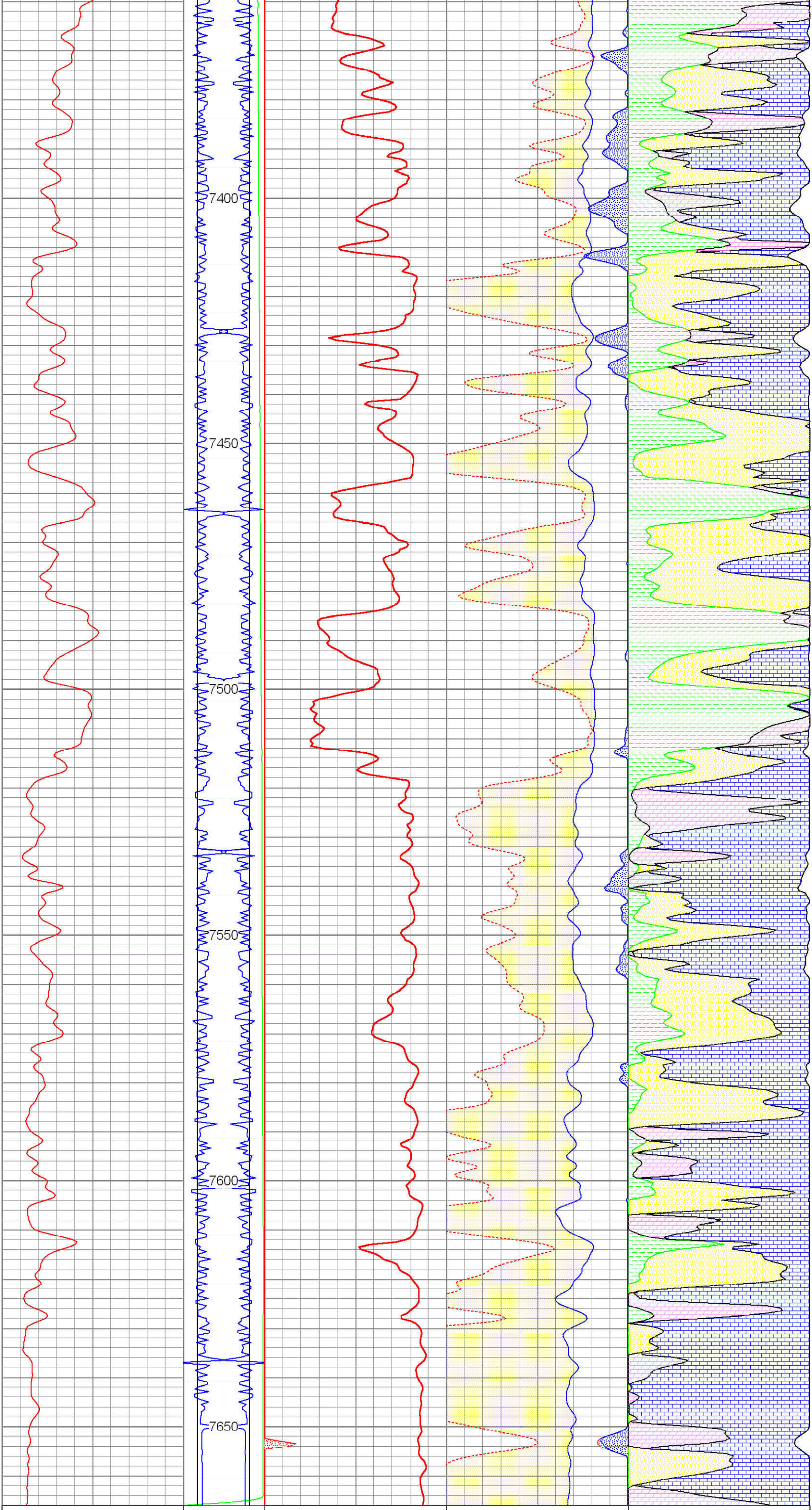

0 GRPNN 200	TOUTF	60 SIGMA 0	395 LSN 45	0 VSH 100
	120 210	100 SWPNN 0	1000 SSN 0	100 PORT 0
	CCL	PNN Hydrocarbon Sat.	50 POR 0	0 CSND 100
	100 3000	▨	50 PORWPNN 0	0 CDOL 100
	CCL		Water sat. POR	Shale
	3000 100		▨	▨
			Hydrocarbon sat. POR	Sand
			▨	▨
			Tight/Gas Separation	Limestone
			▨	▨
				Dolomite
				▨

COMPETITION WIRELINE SERVICES

Company	Running Foxes Petroluem Inc.
Well	Craig 15-32
Field	Wildcat
County	Lincoln
State	Colorado