

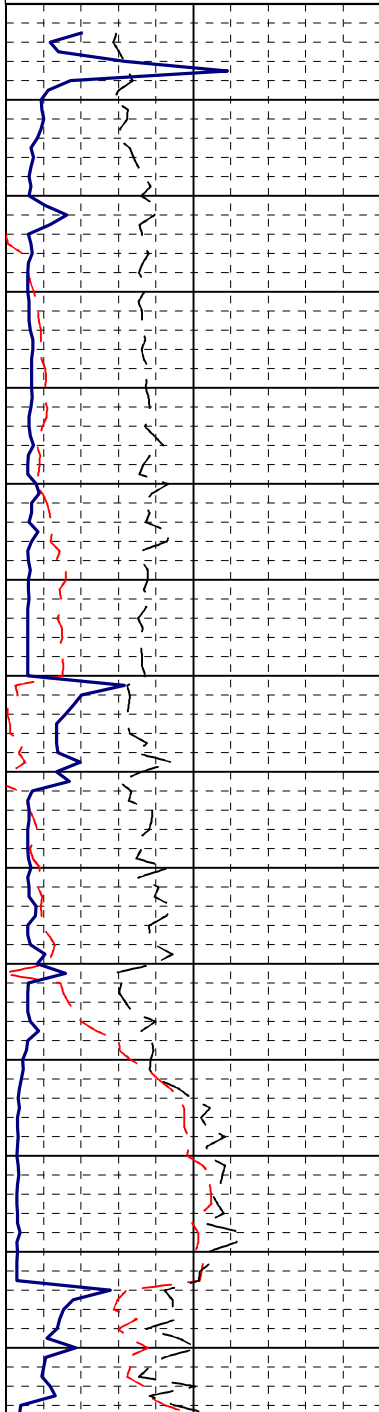


LOG created using Lplot VH Version 3.0, November 20, 2009, Copyright (C) 1999-2009 Pason Systems Corp.

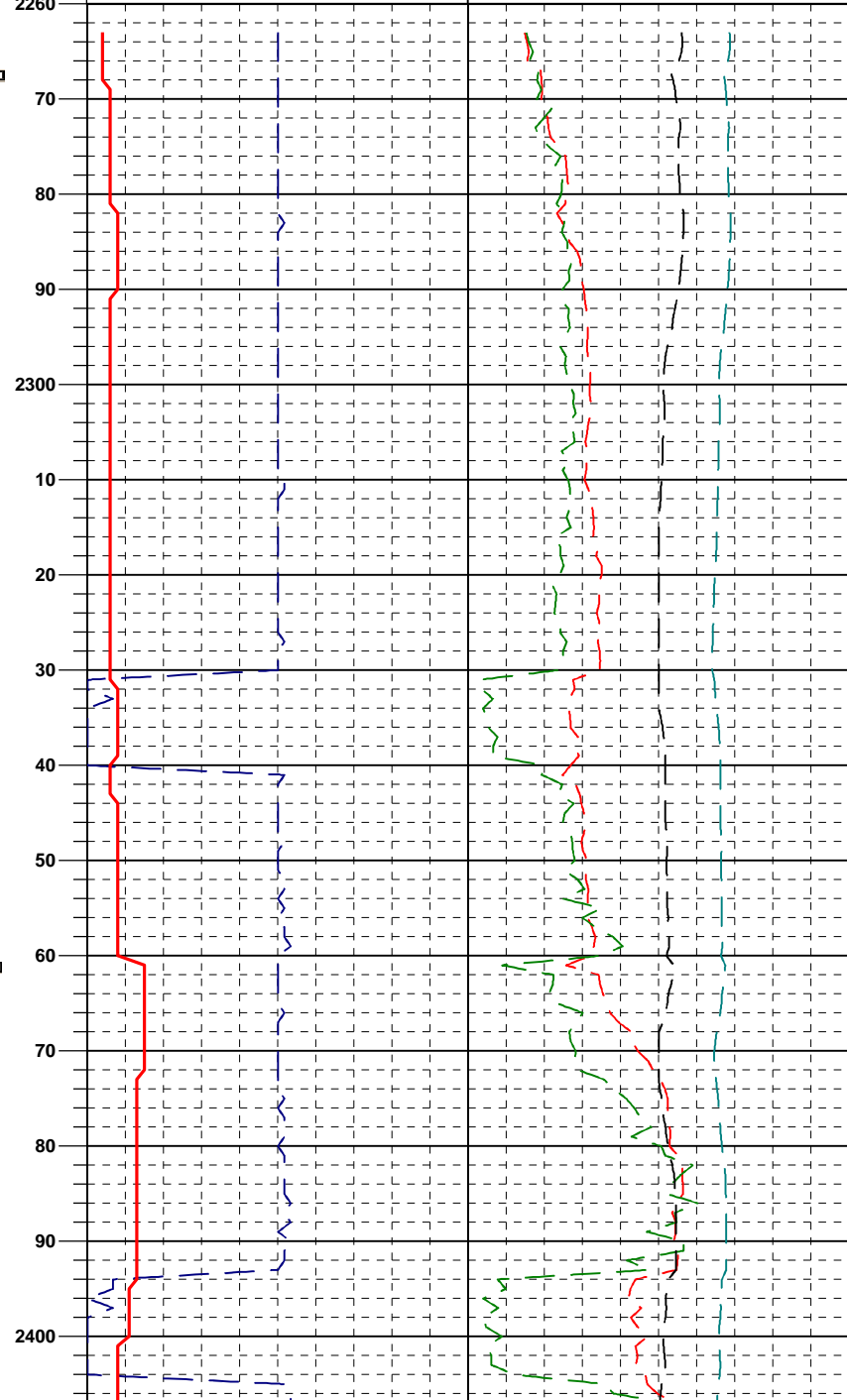
OPERATOR: MARATHON OIL COMPANY
WELL: 596-29C-23
PRINT DATE: 11/20/2009 6:21:17 PM

LOCATION: SEC. 29, T5S, R96W
COUNTY: GARFIELD
STATE: COLORADO

ROP		
0	MIN/FT	3
WOB		
-20	Klbs	50
DIFP		
-1100	psi	1100



		VTGL	
		-200	200
		BBL	
		MV	
		0	700
		BBL	
		TOR	
		0	20
		SPP	
		psi	
		0	4000



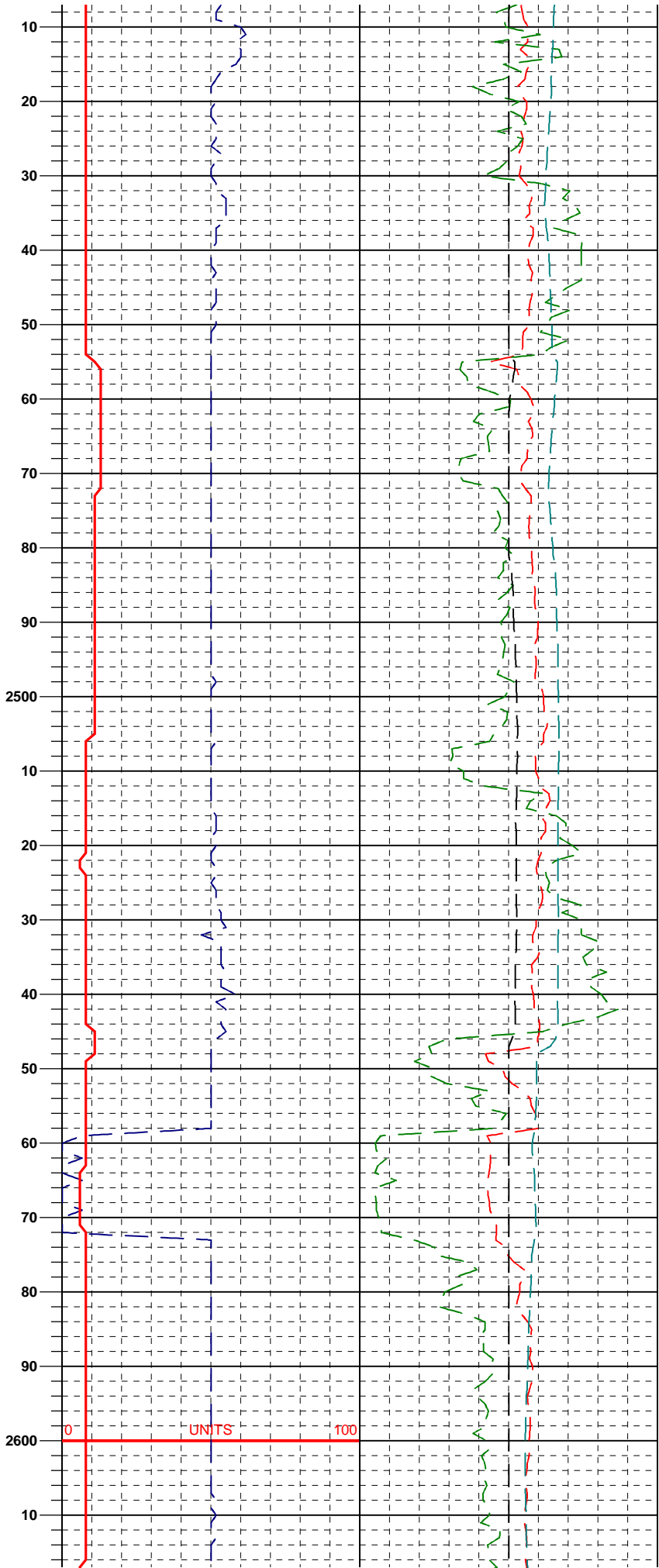
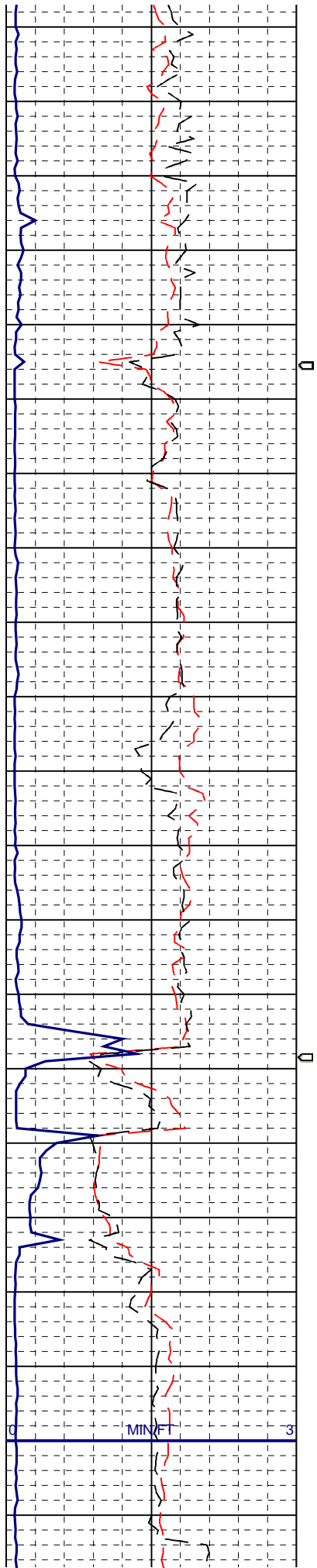
COMMENTS

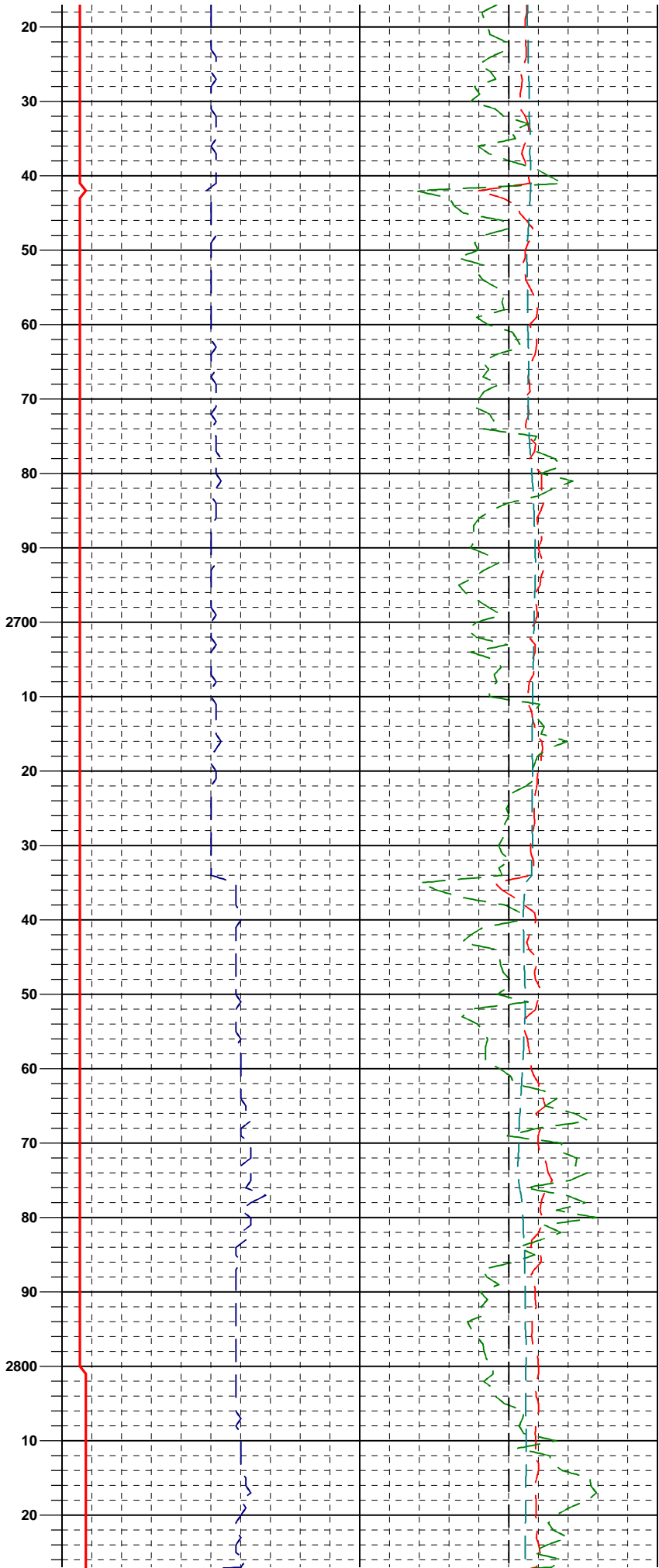
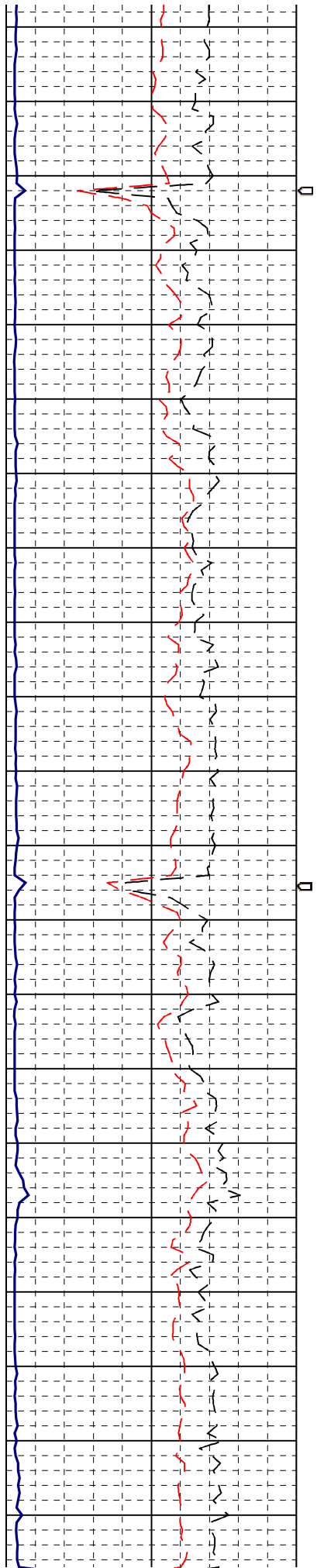
**PASON SYSTEMS
RIGGED UP AND
LOGGING ON
11/16/2009 AT 18:00**

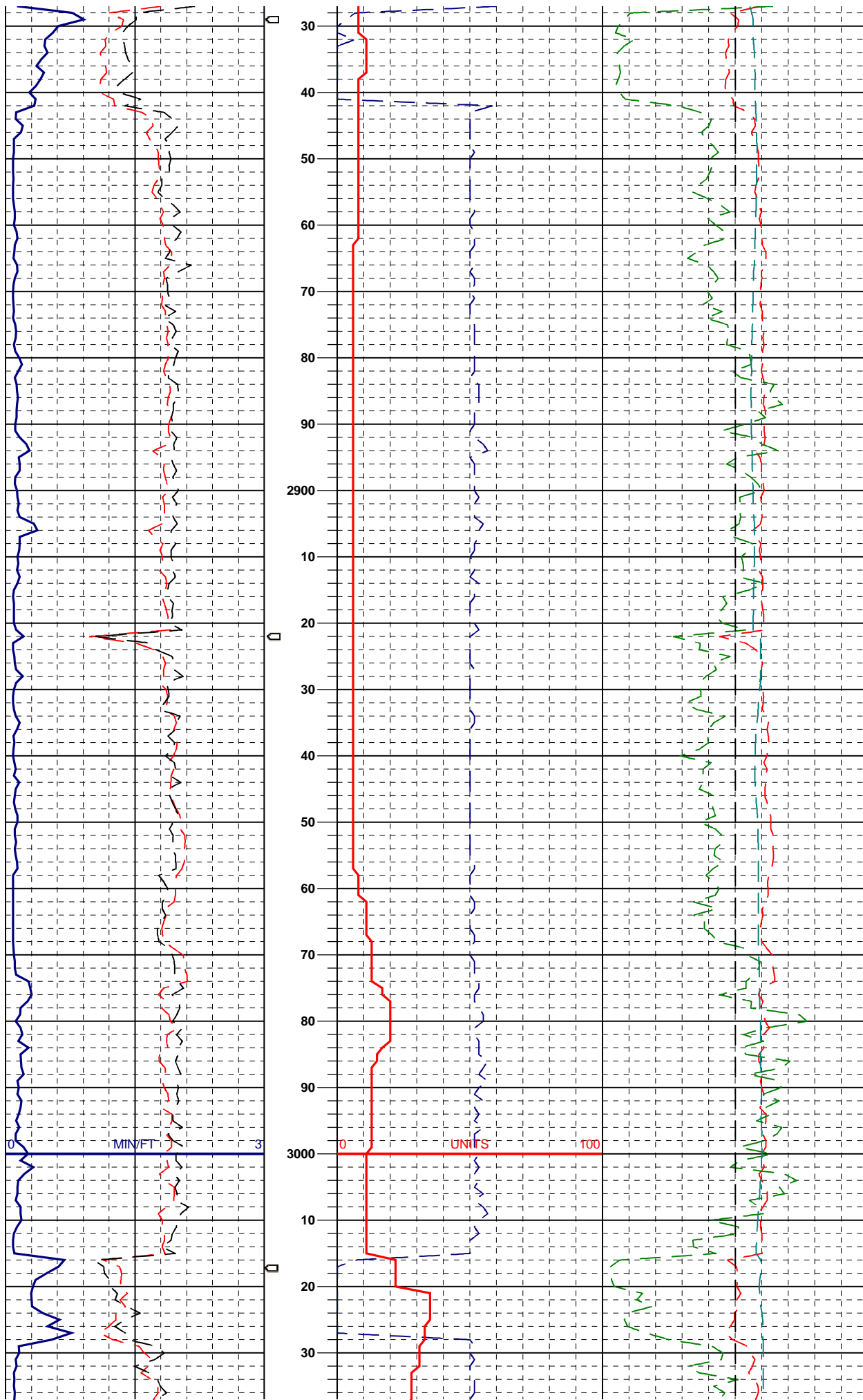
TVD vs MD = 21'

**RIG DRILLING WITH
AERATED MUD,
PARASITE STRING
AND GAS BUSTER**

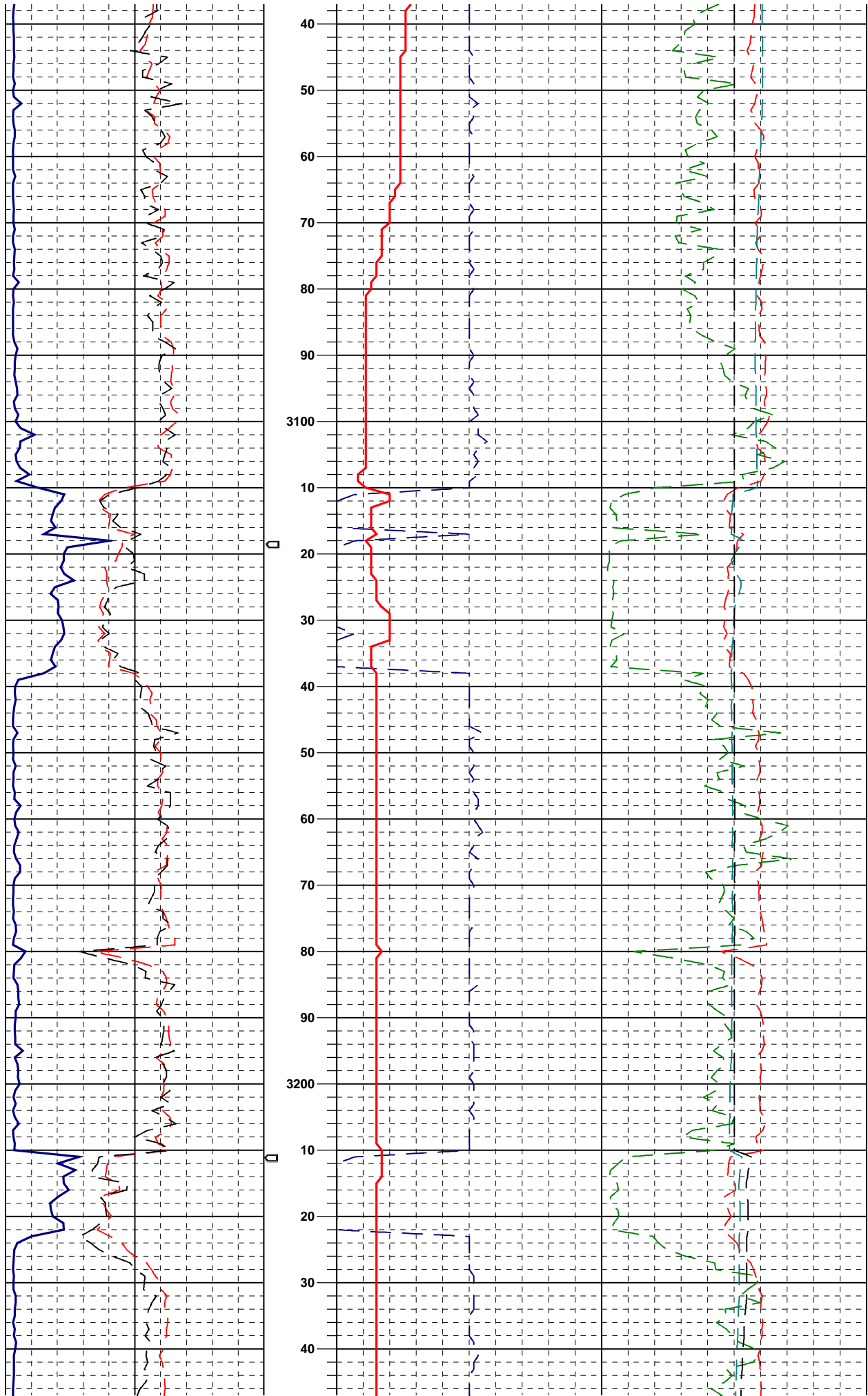
MUD 8.8/41

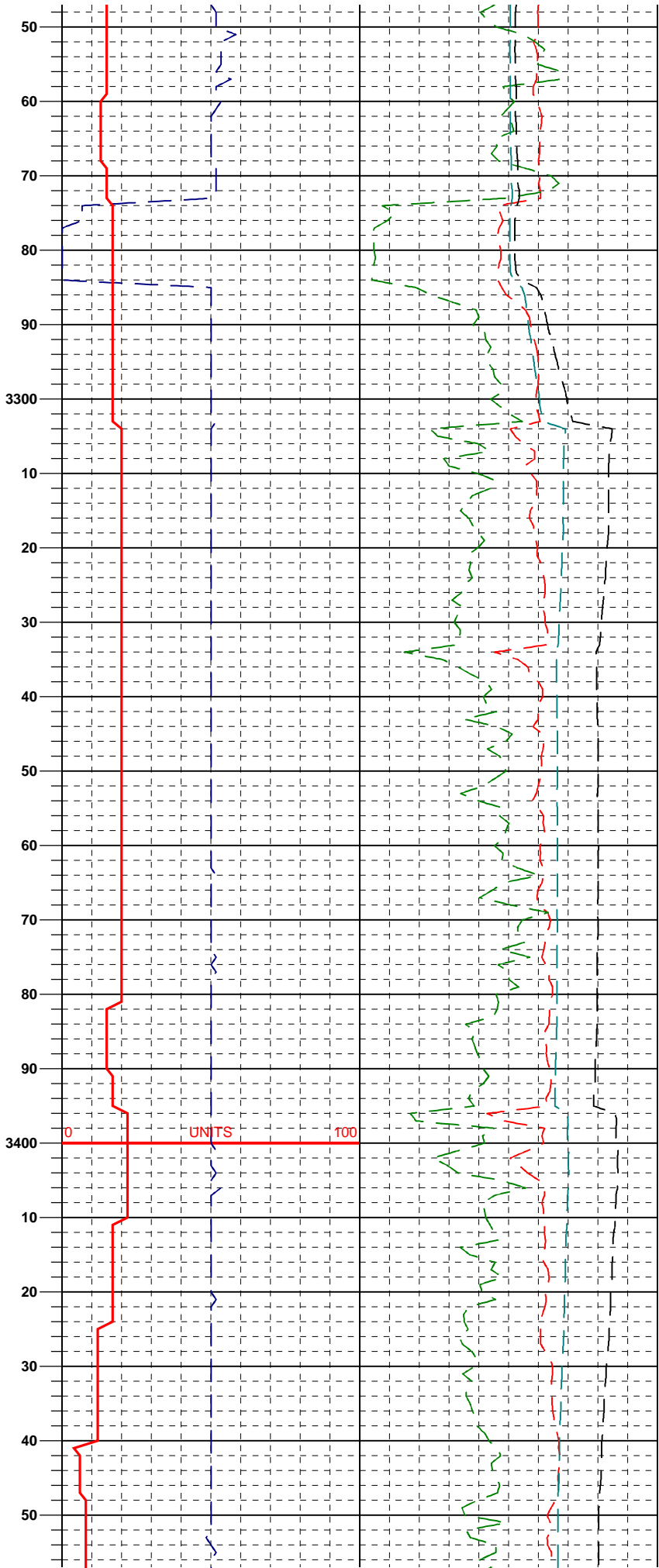
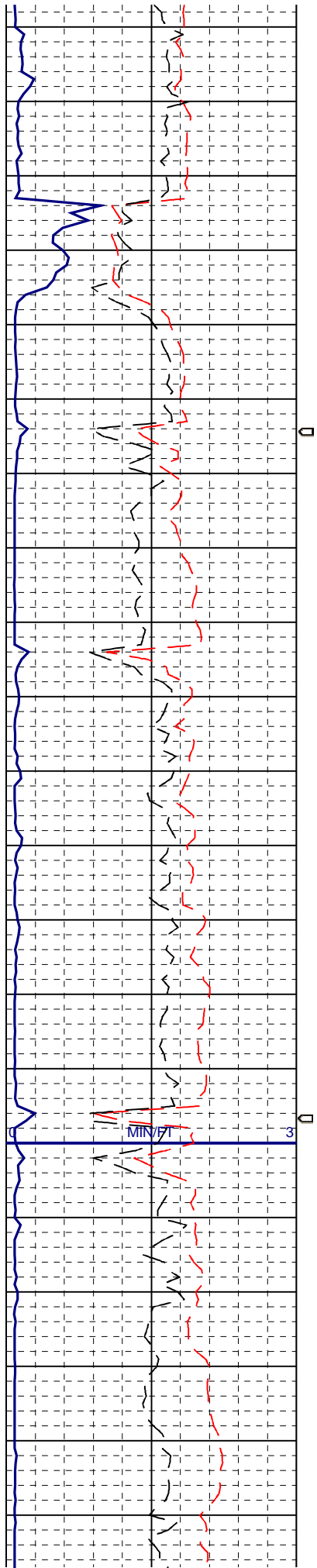


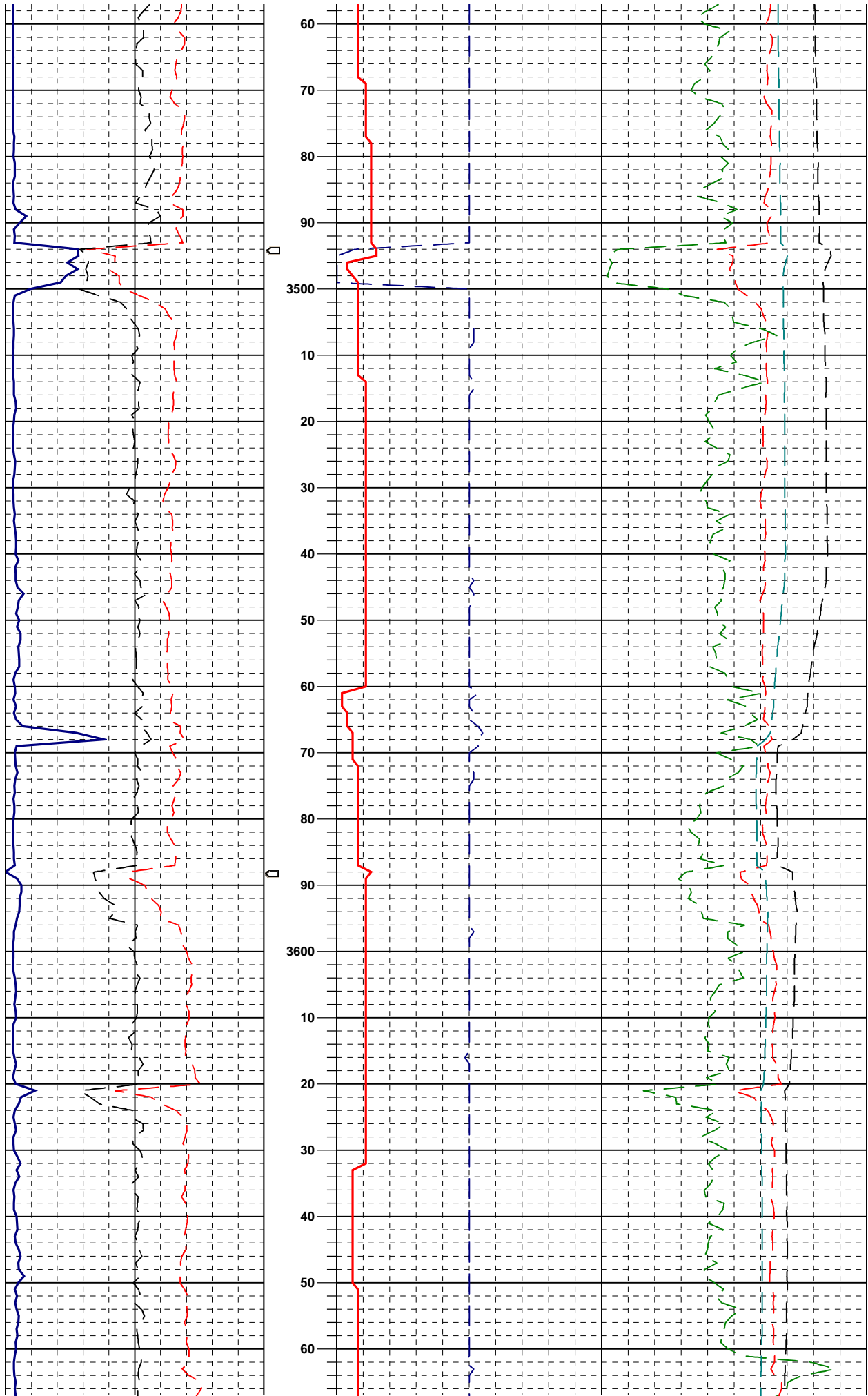


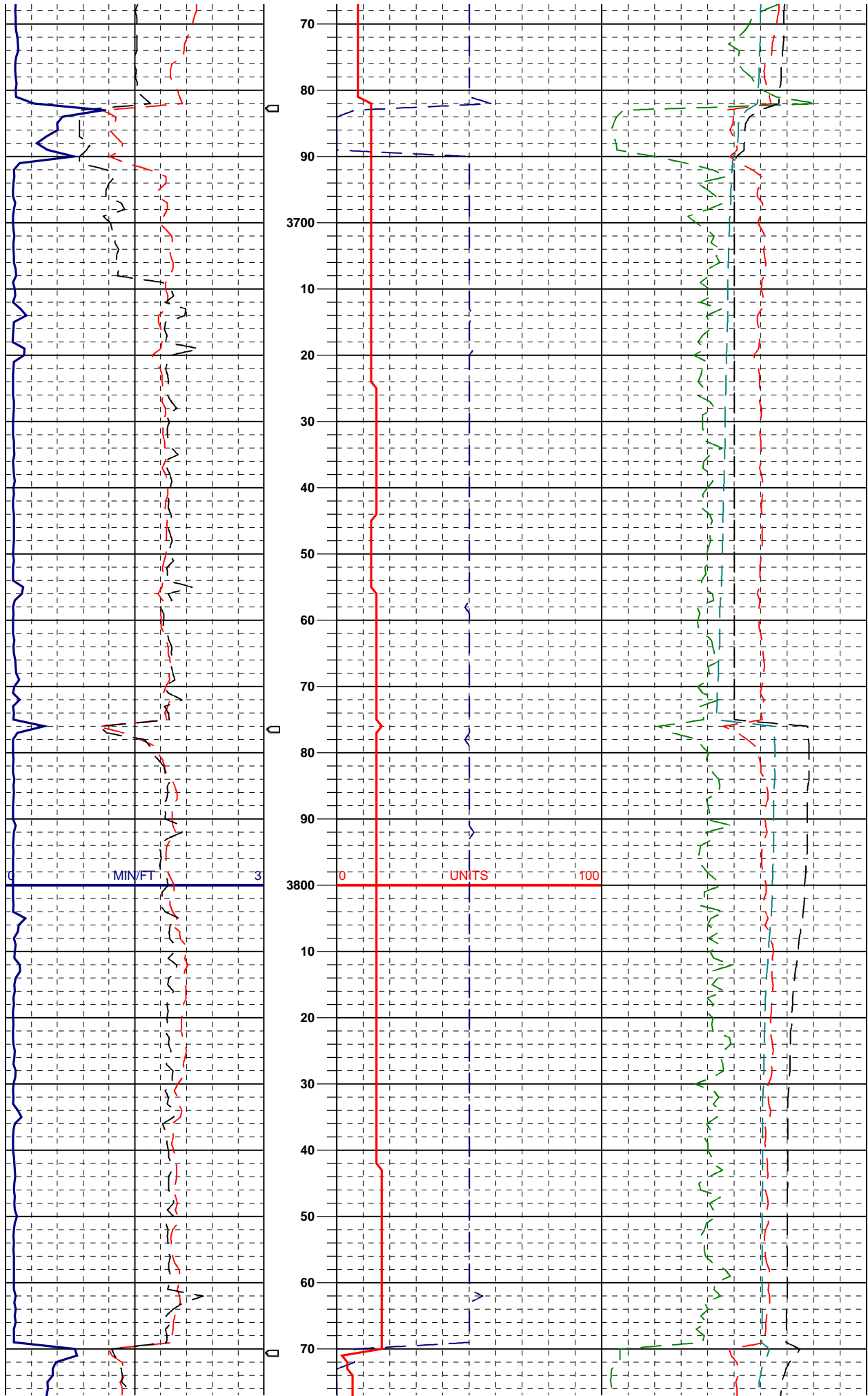


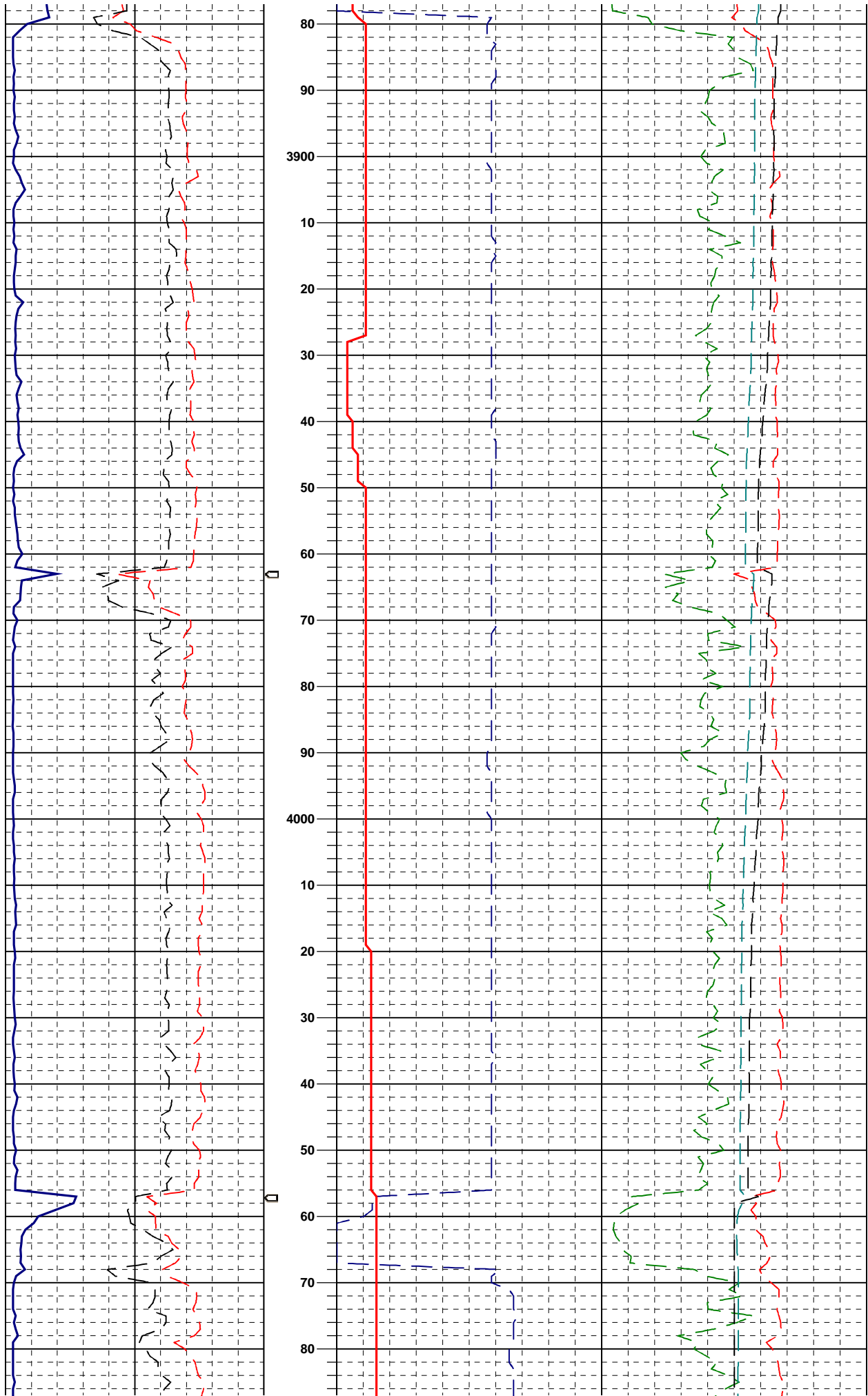
MUD 9.1/48



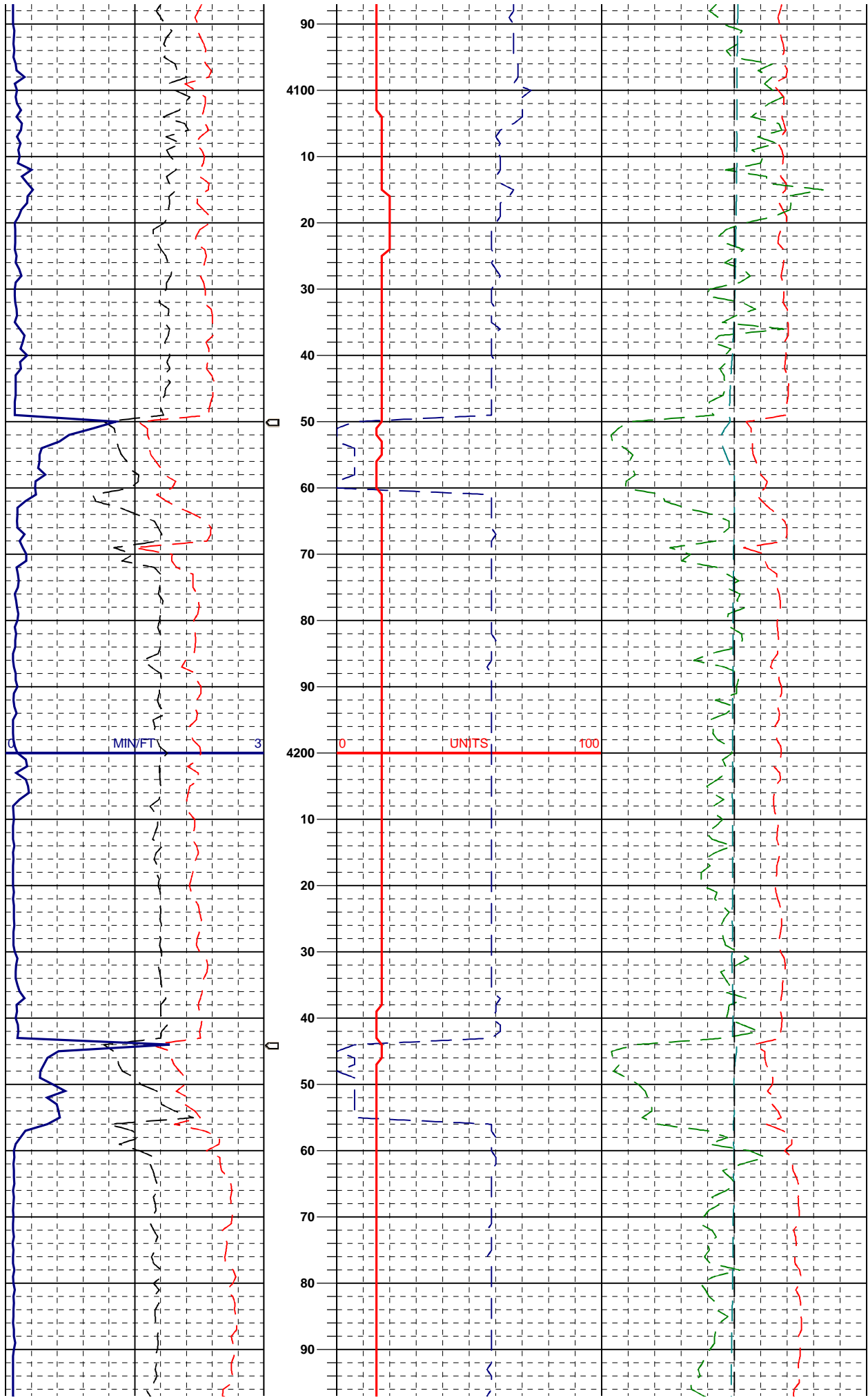


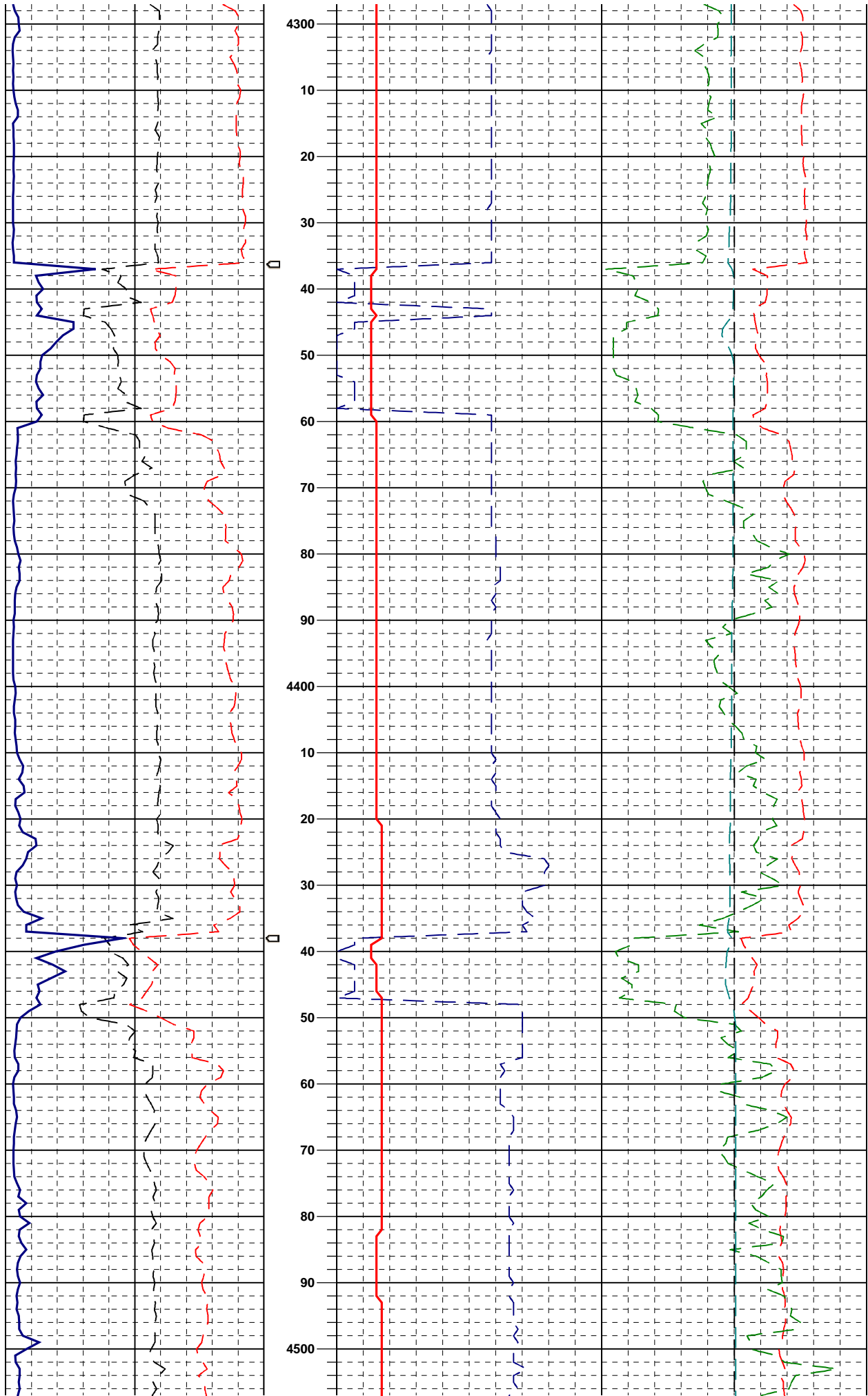


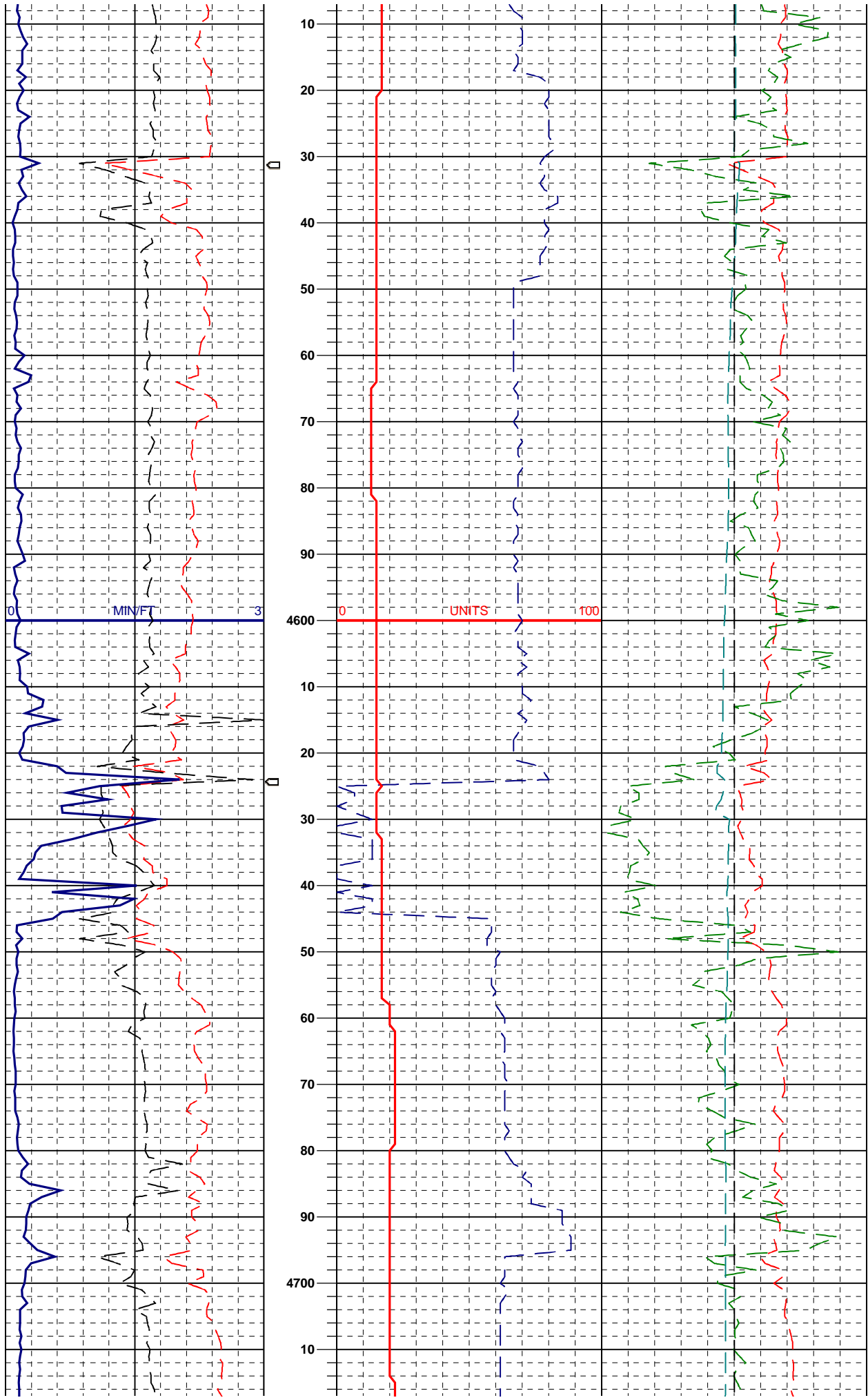




MUD 9.5/46

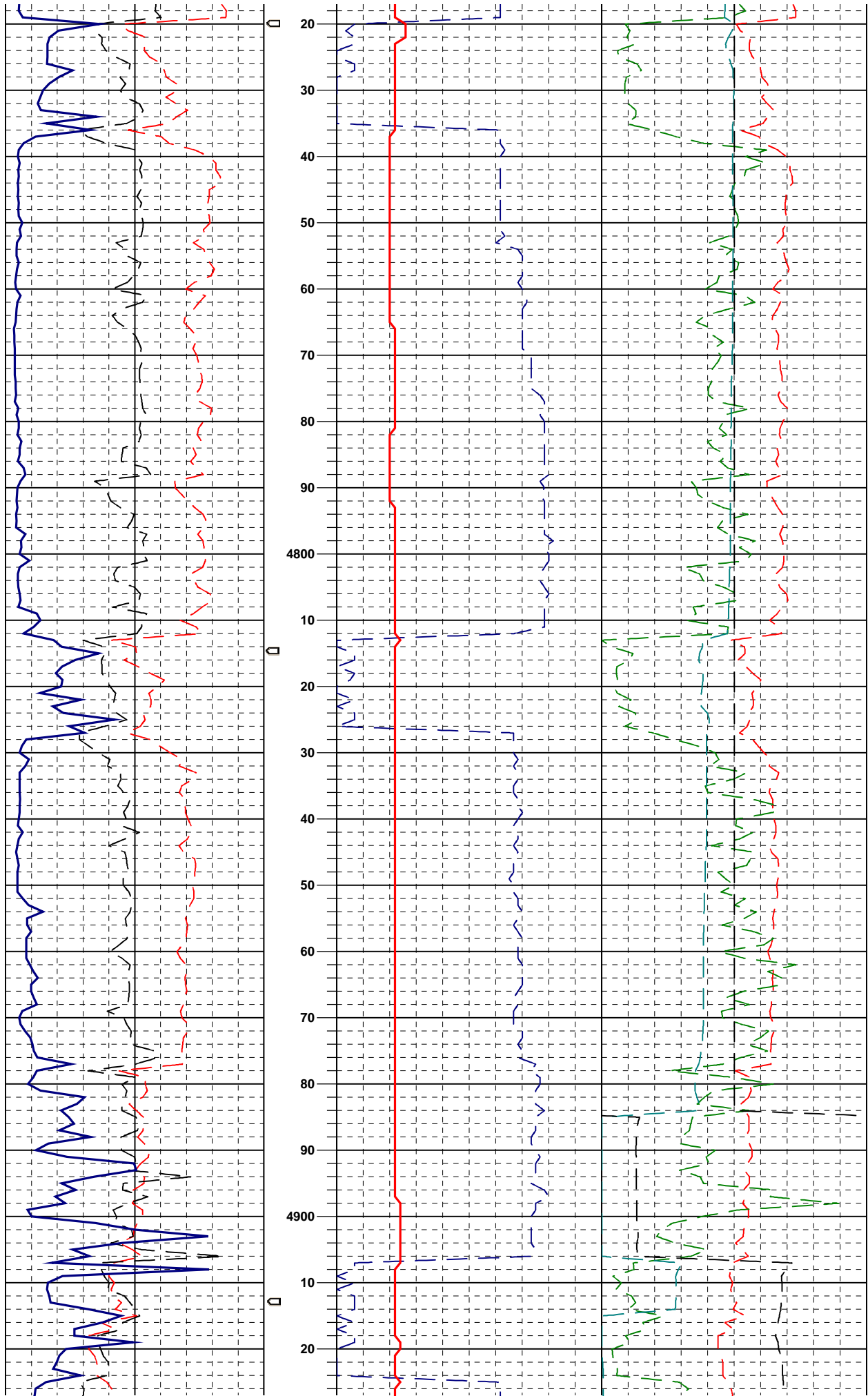


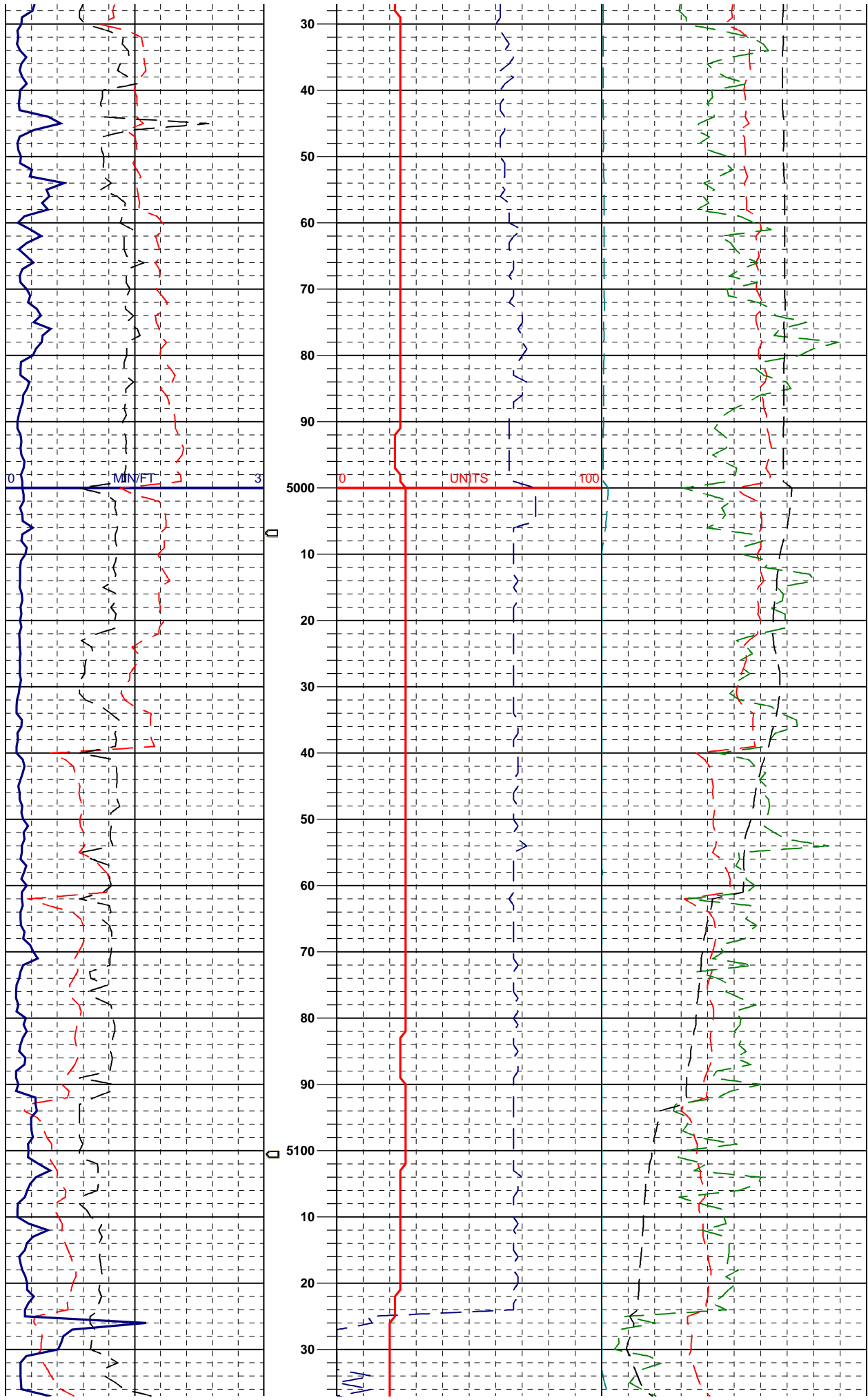




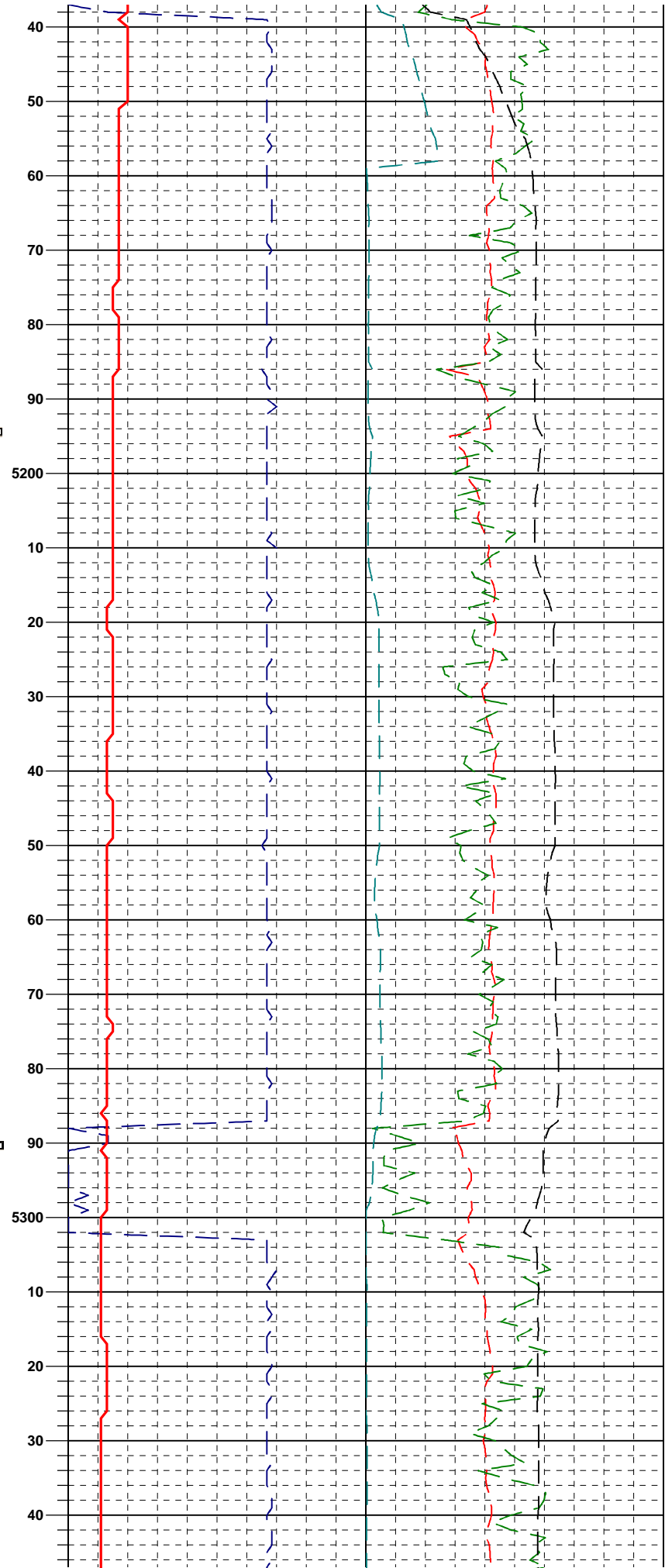
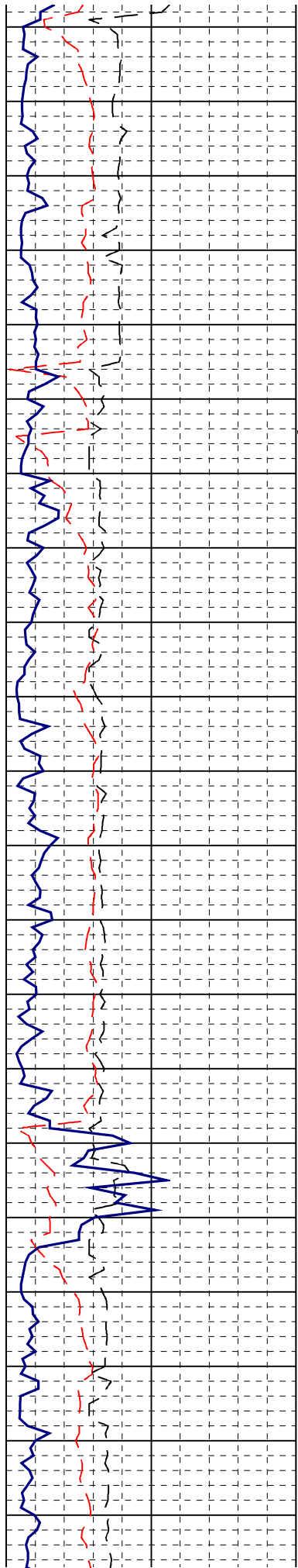
PROG
 WASATCH "G"
 SAND 4599' MD

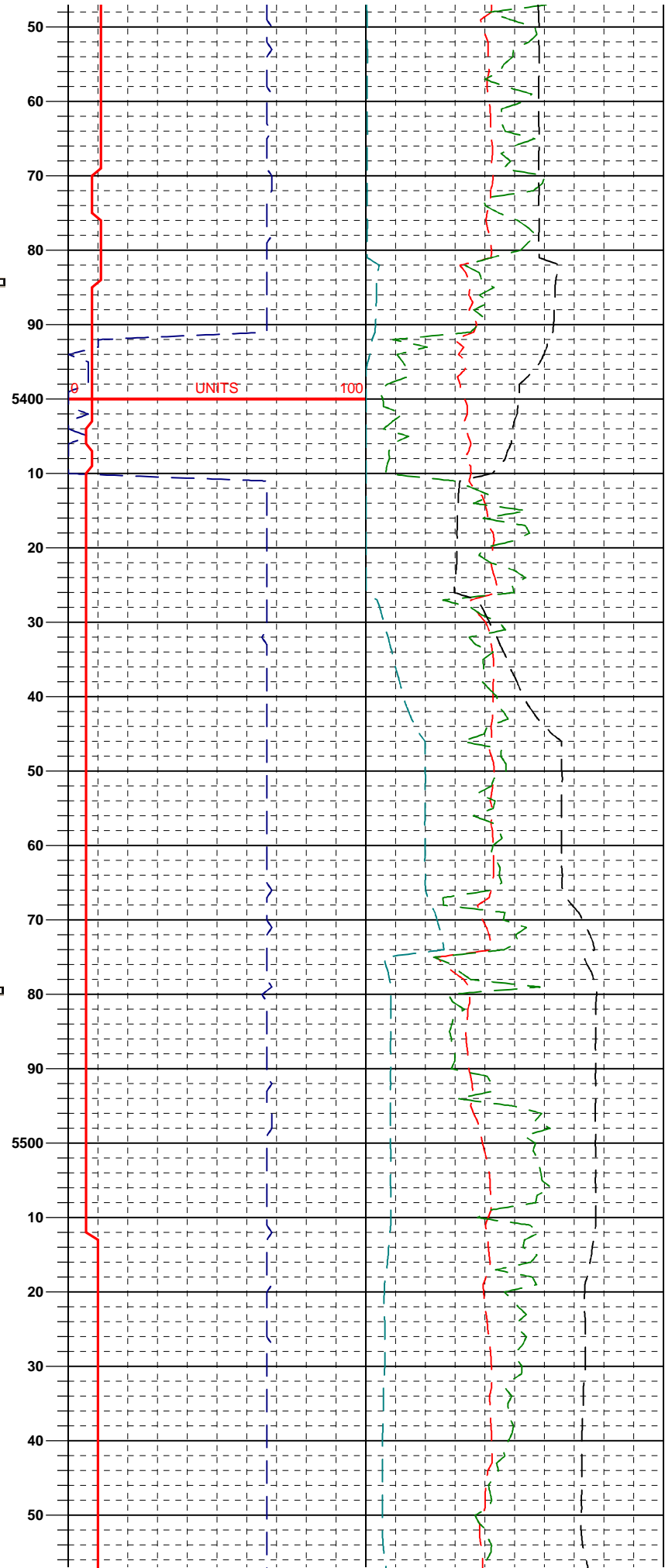
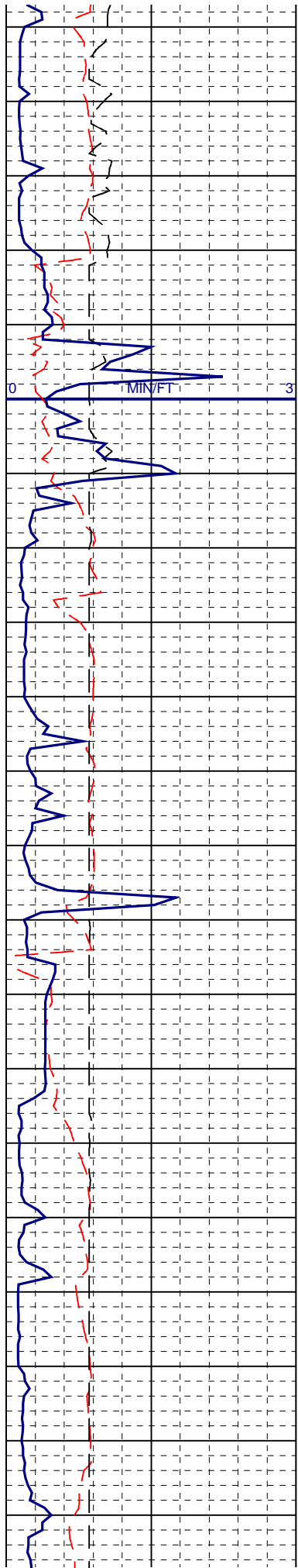
MUD 9.7/75



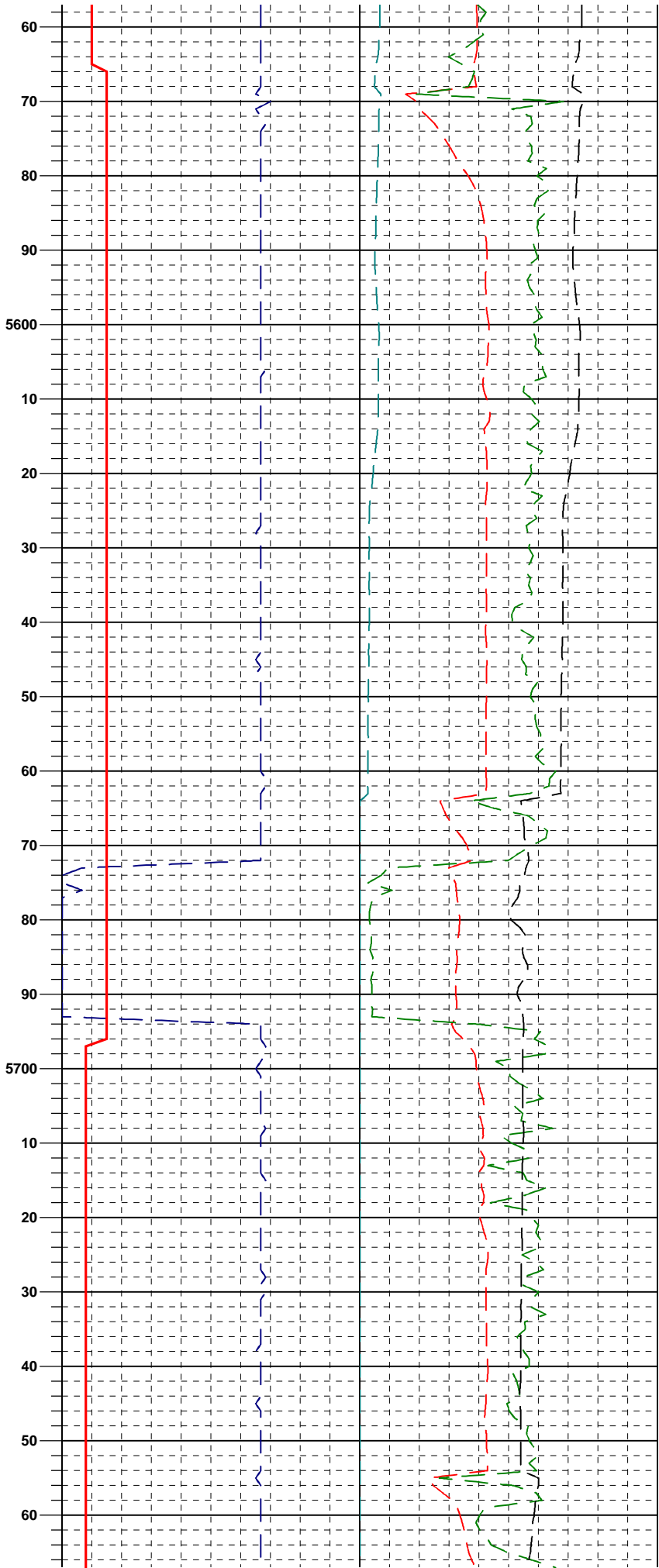
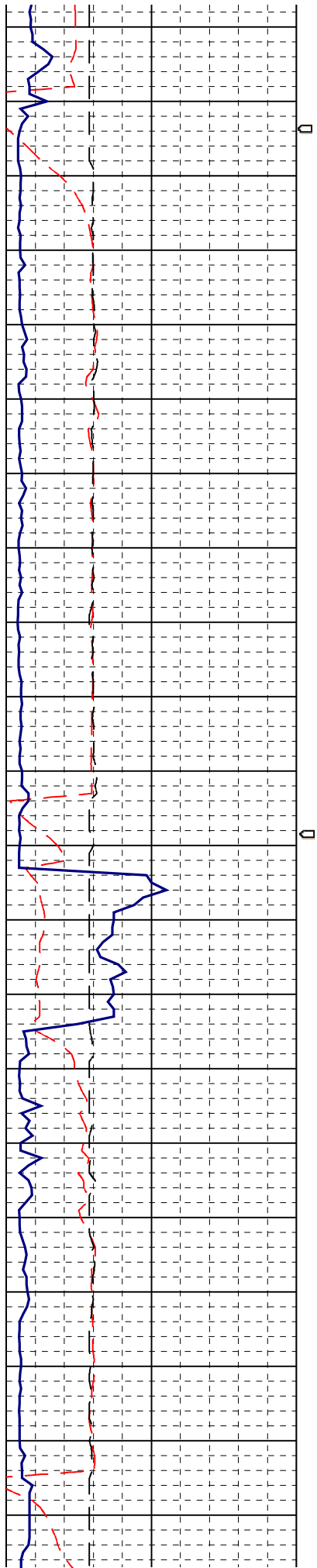


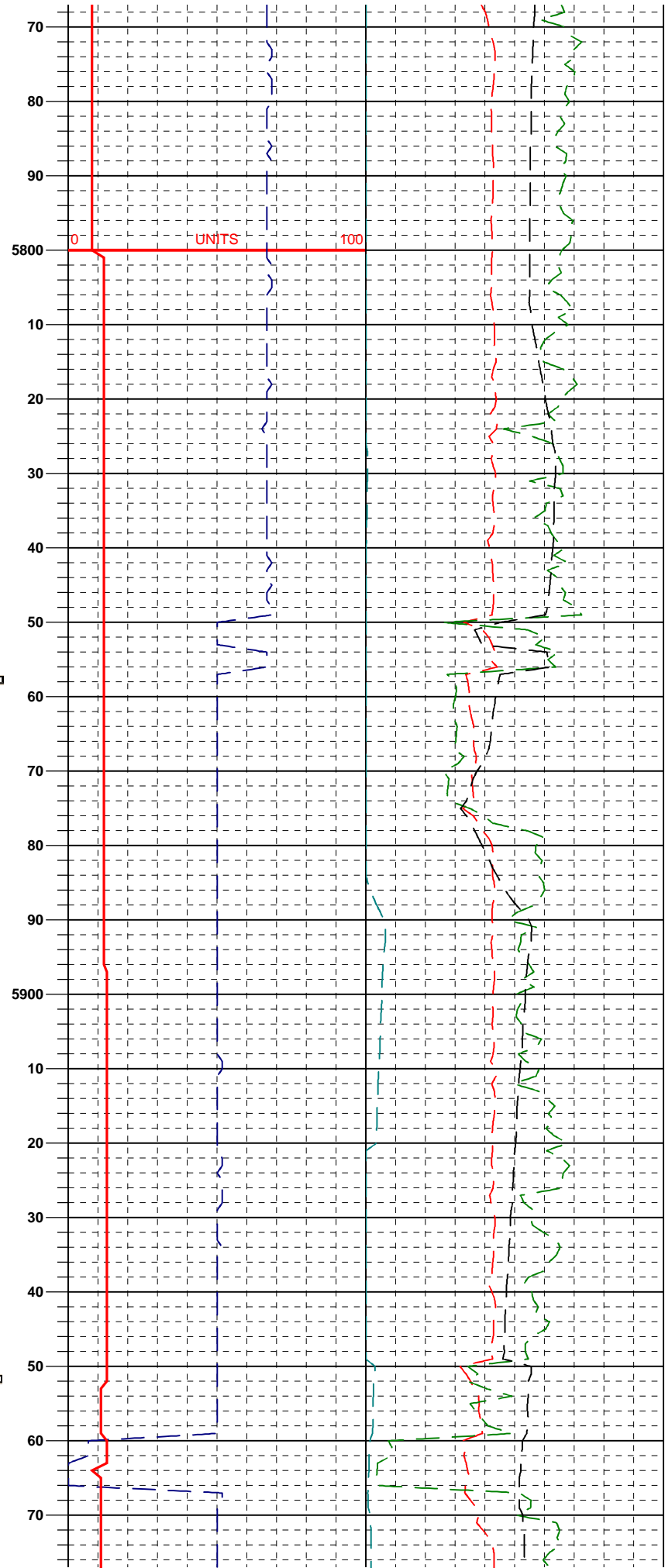
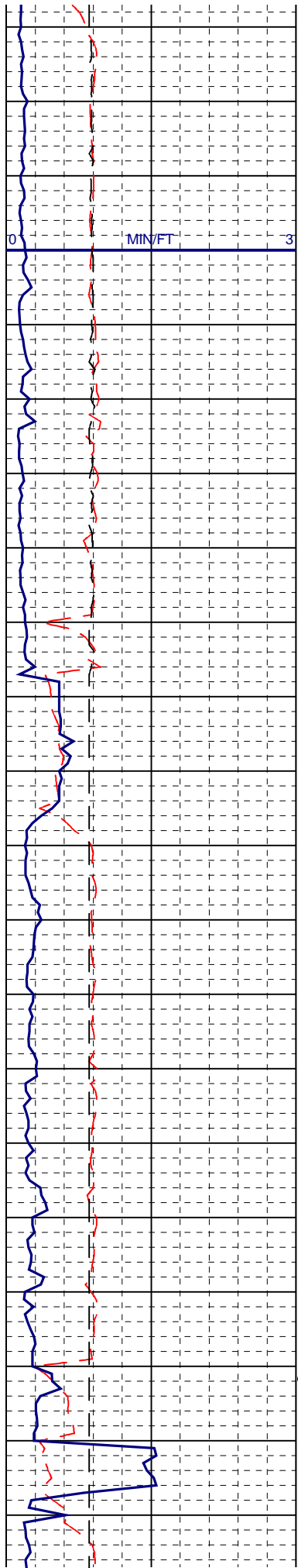
PROG
FORT UNION
4981' MD

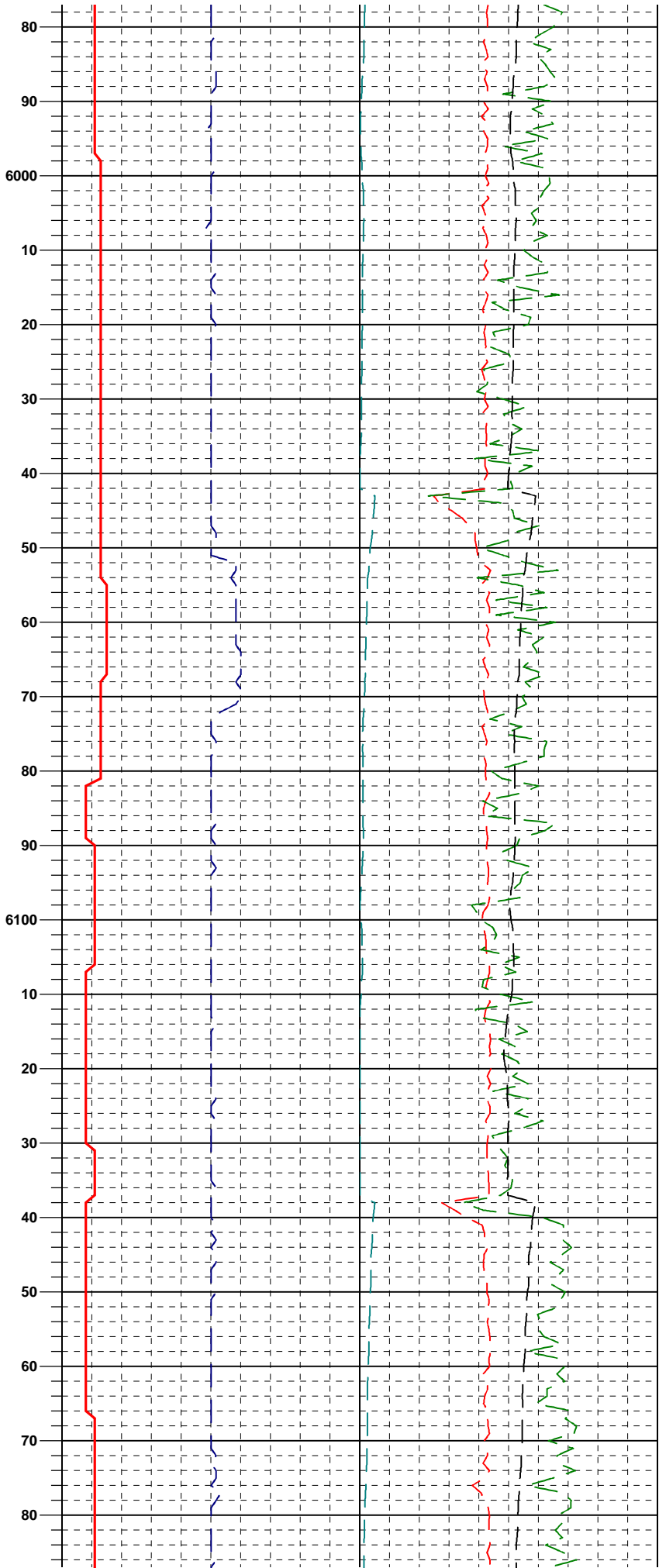
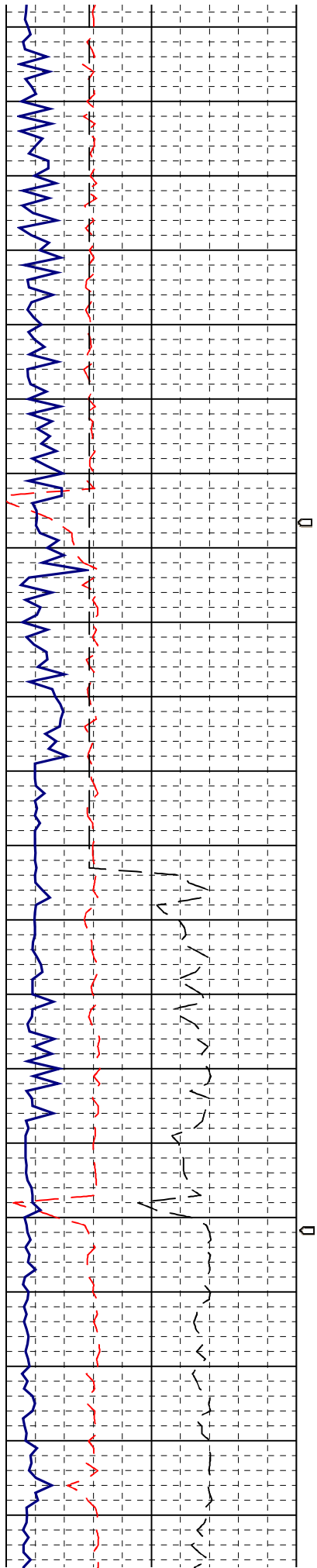


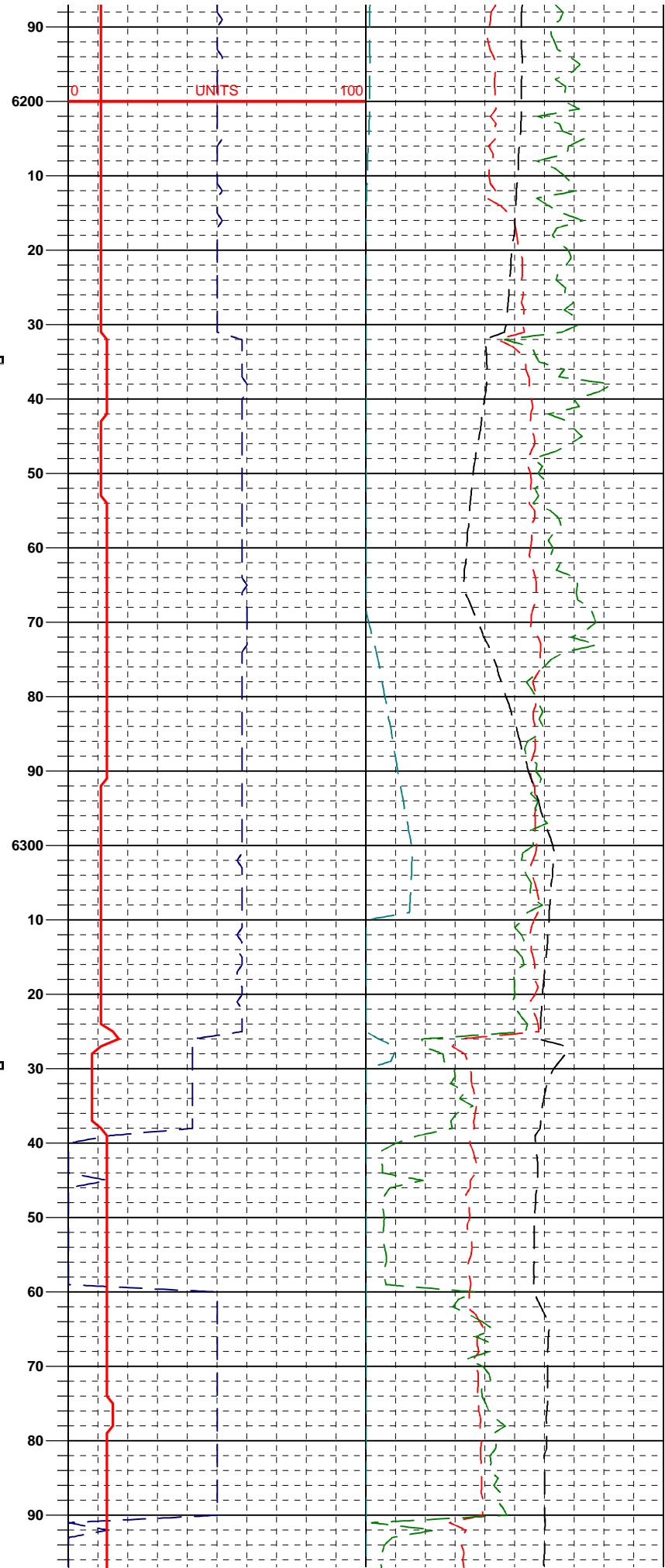
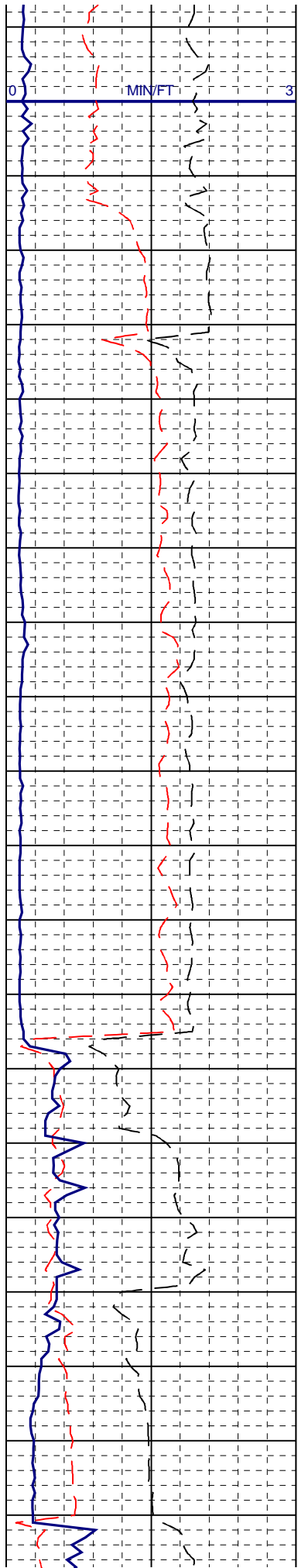


MUD 9.0/58



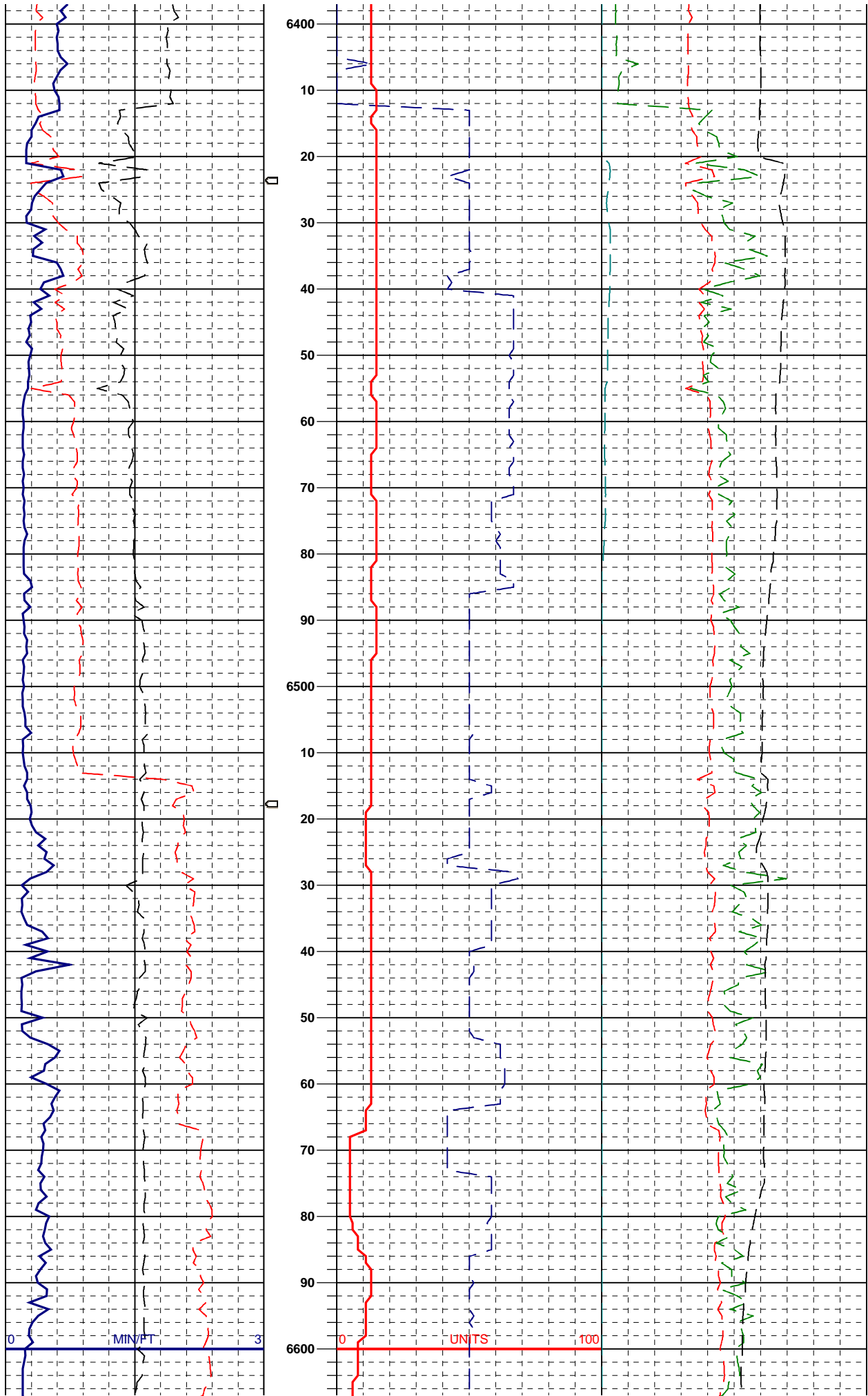


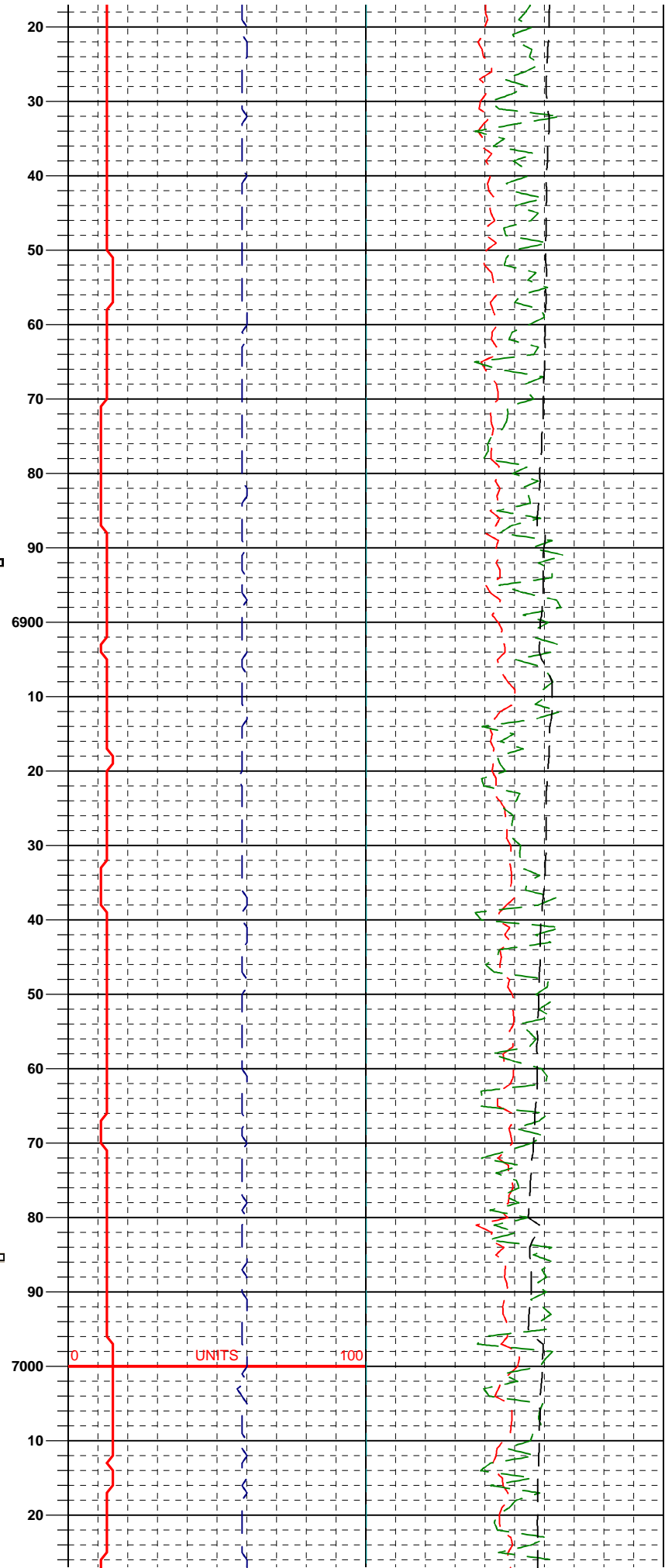
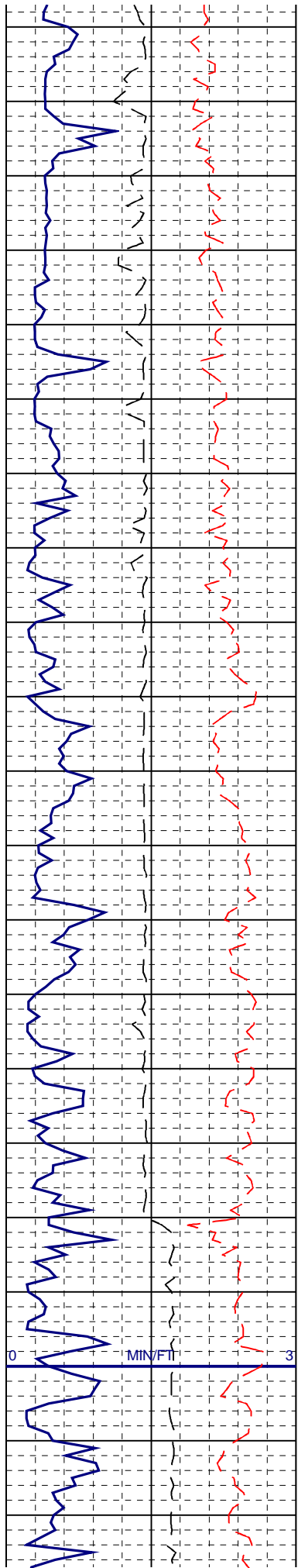


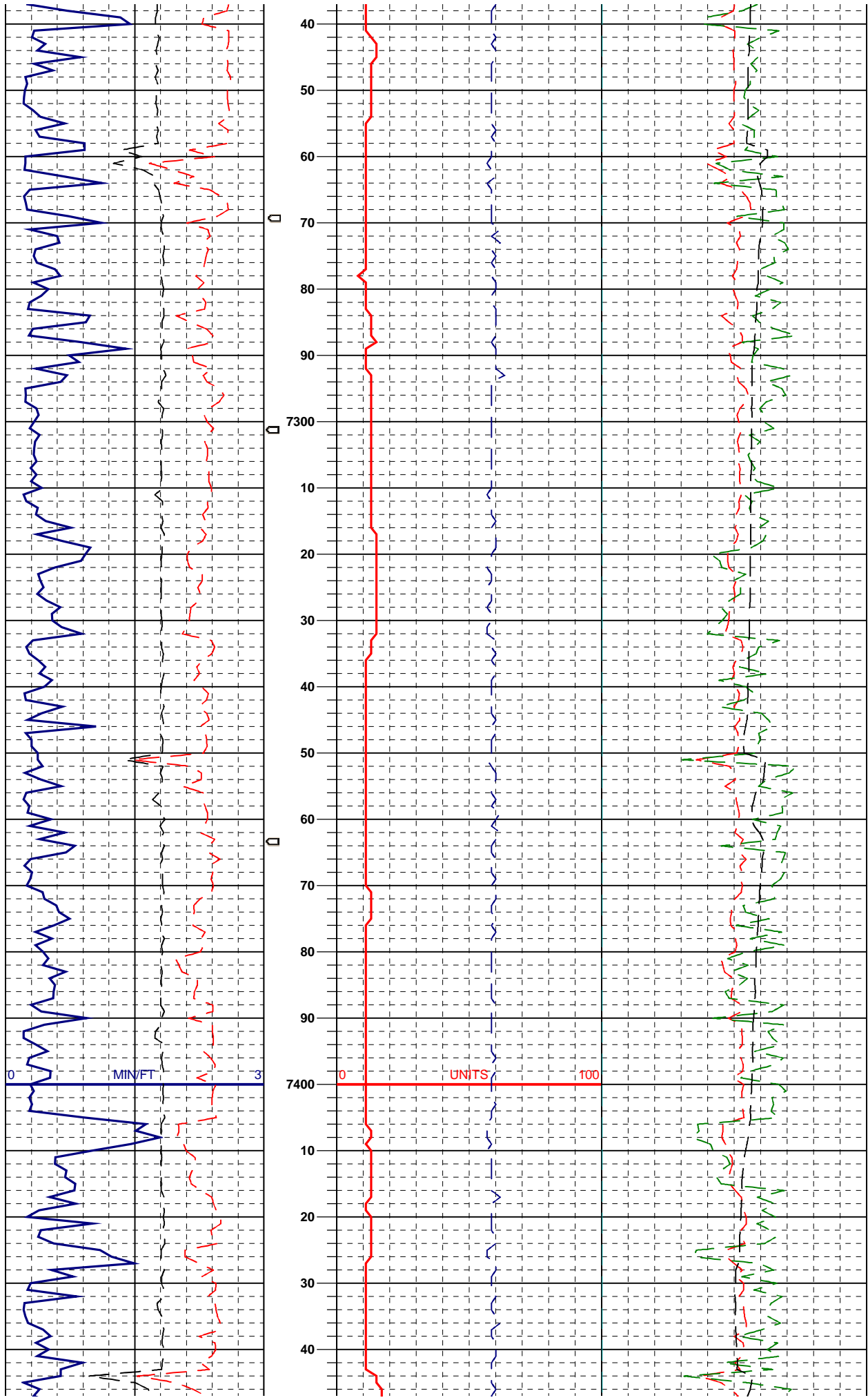


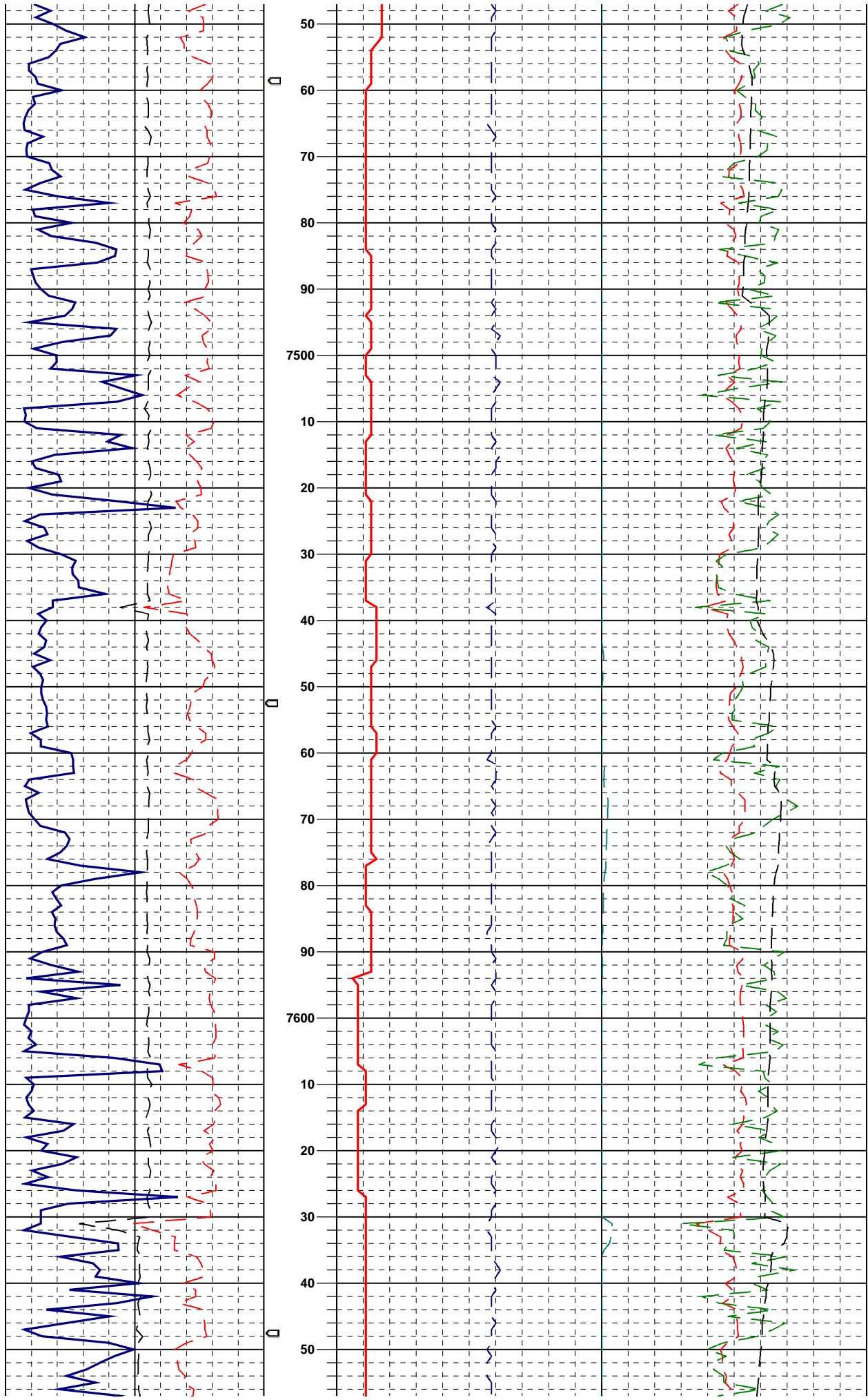
MUD 8.8/56

PROG
MESA VERDE
6423' MD

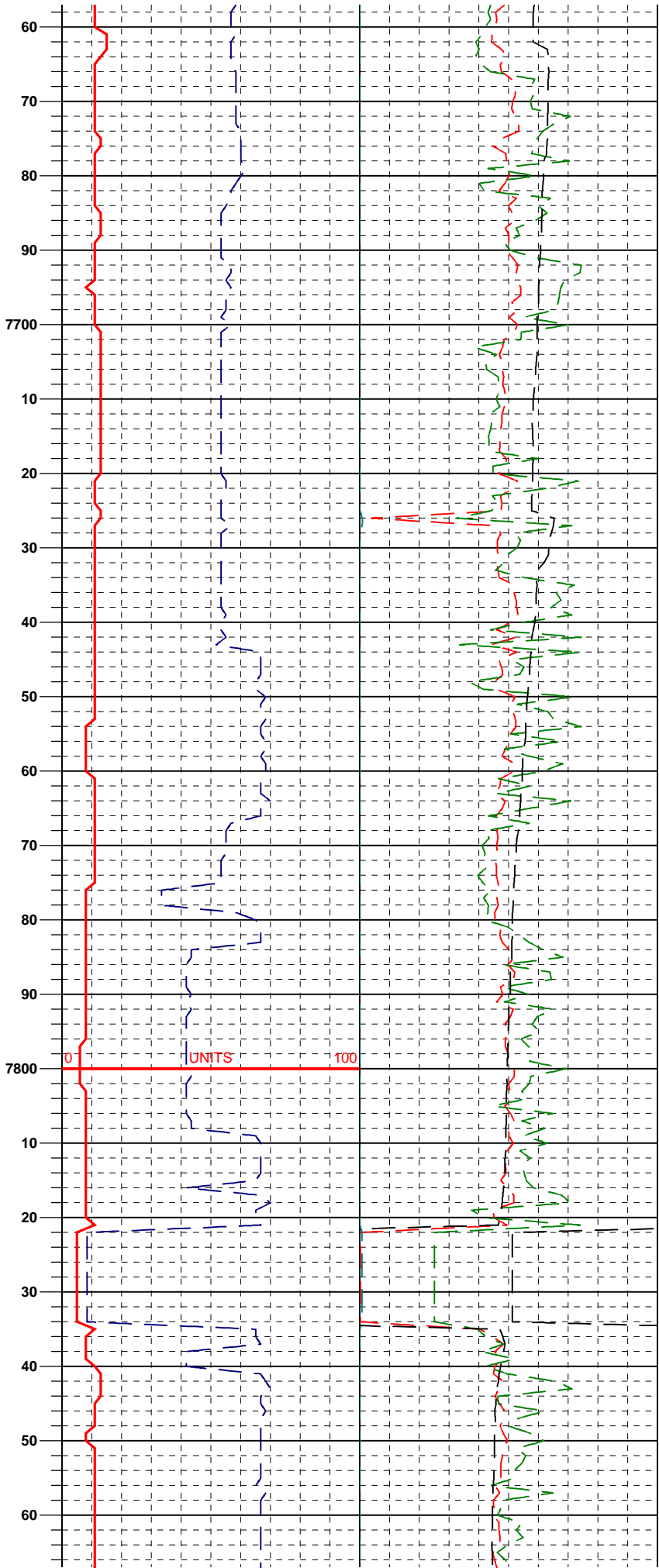
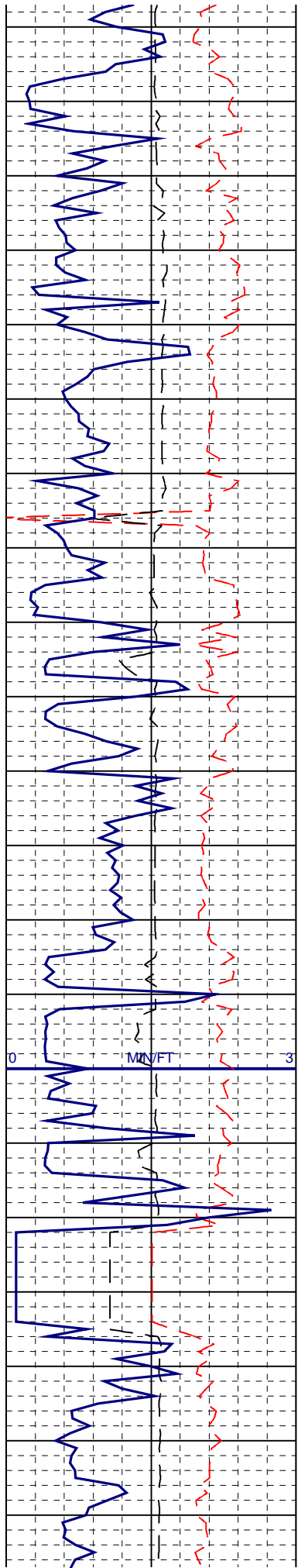




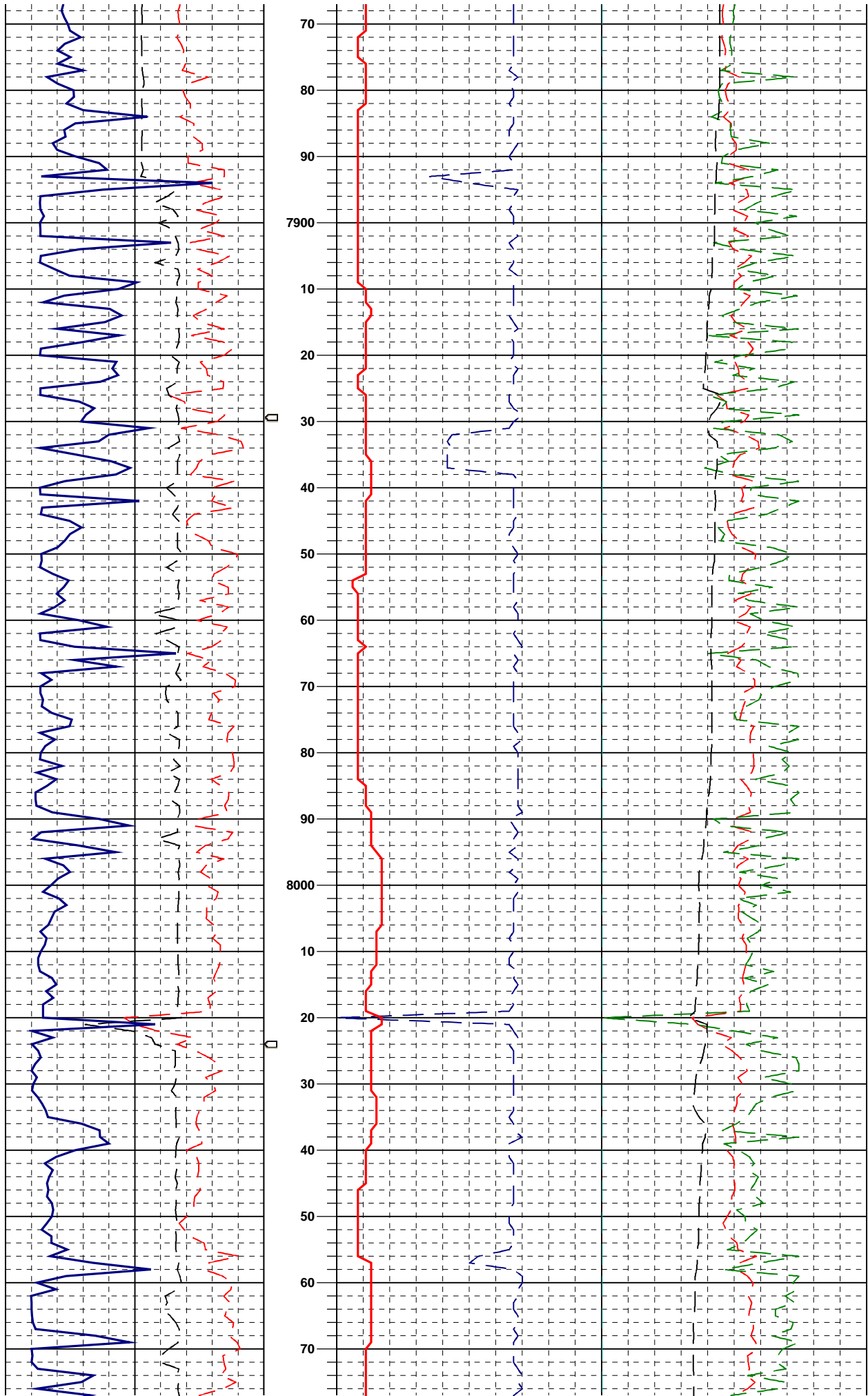


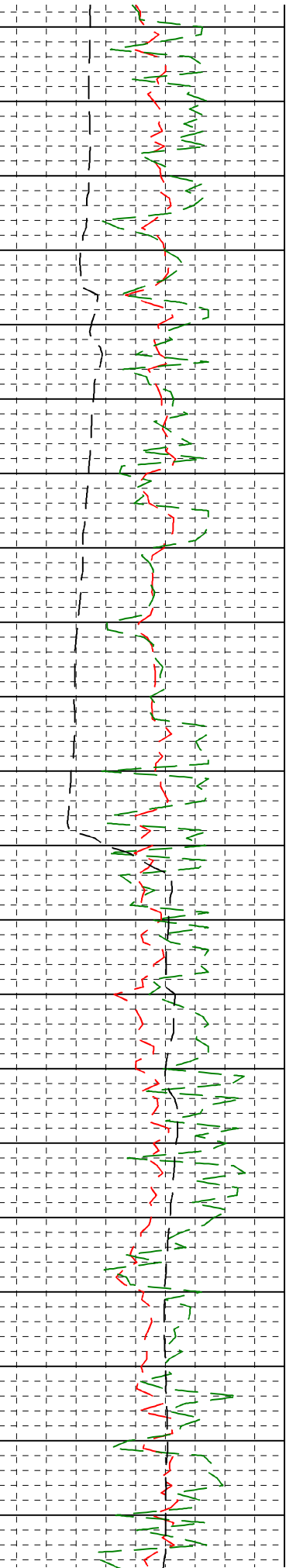
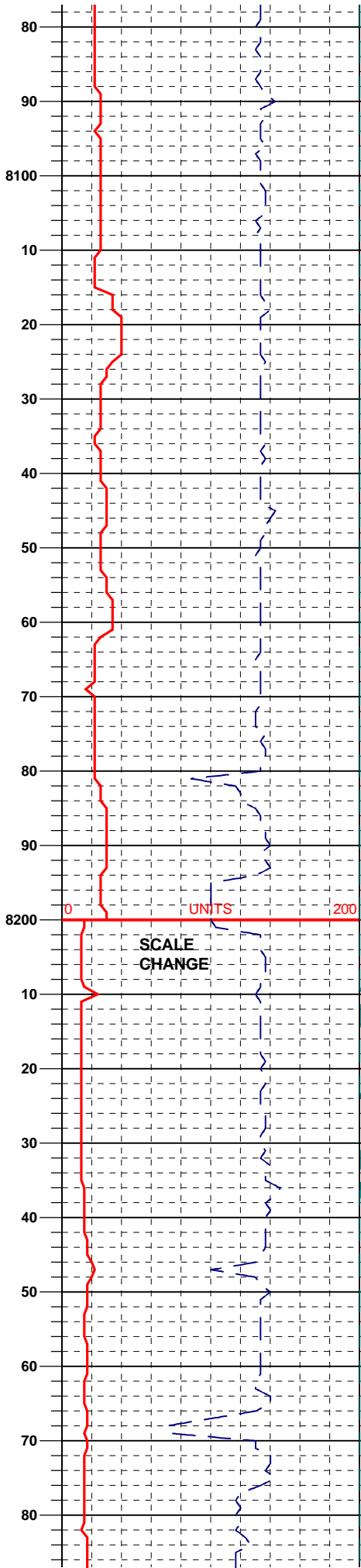
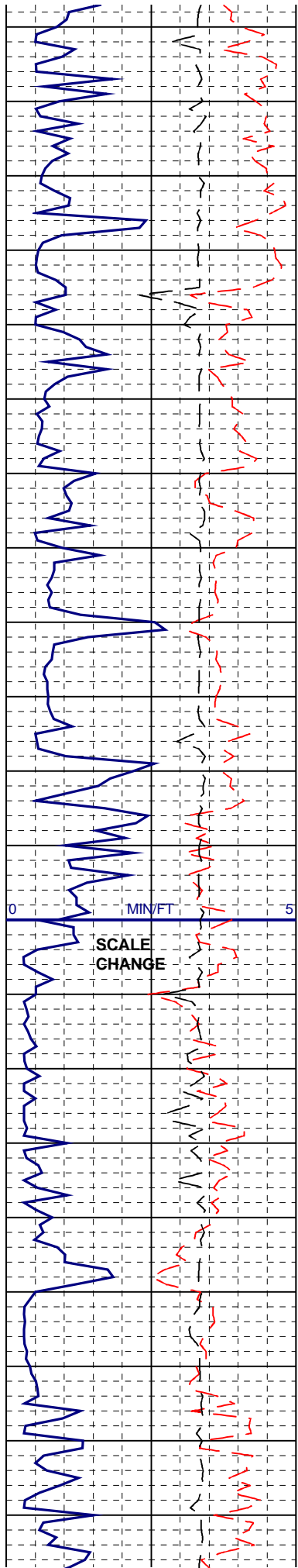


MUD 9.2/63

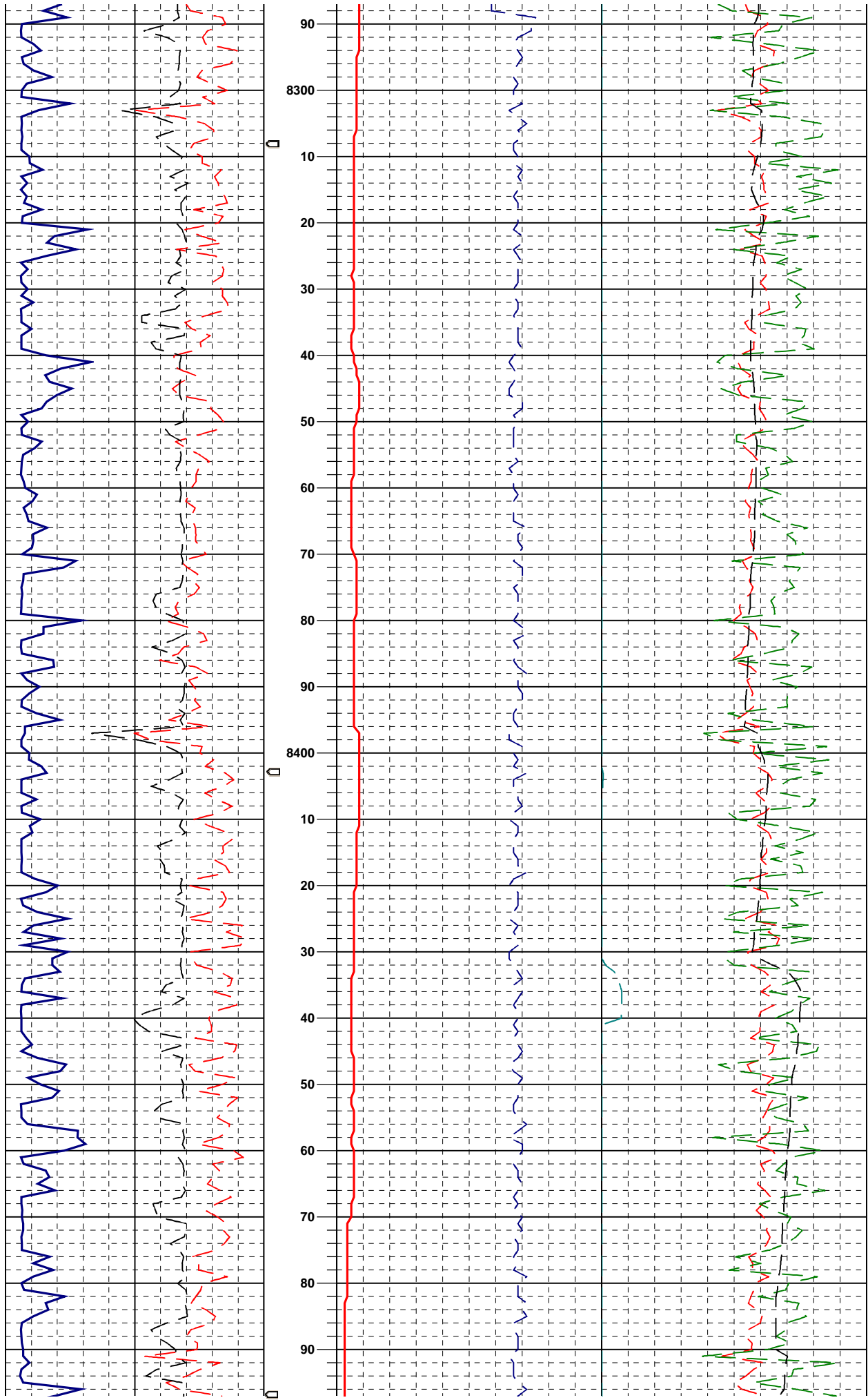


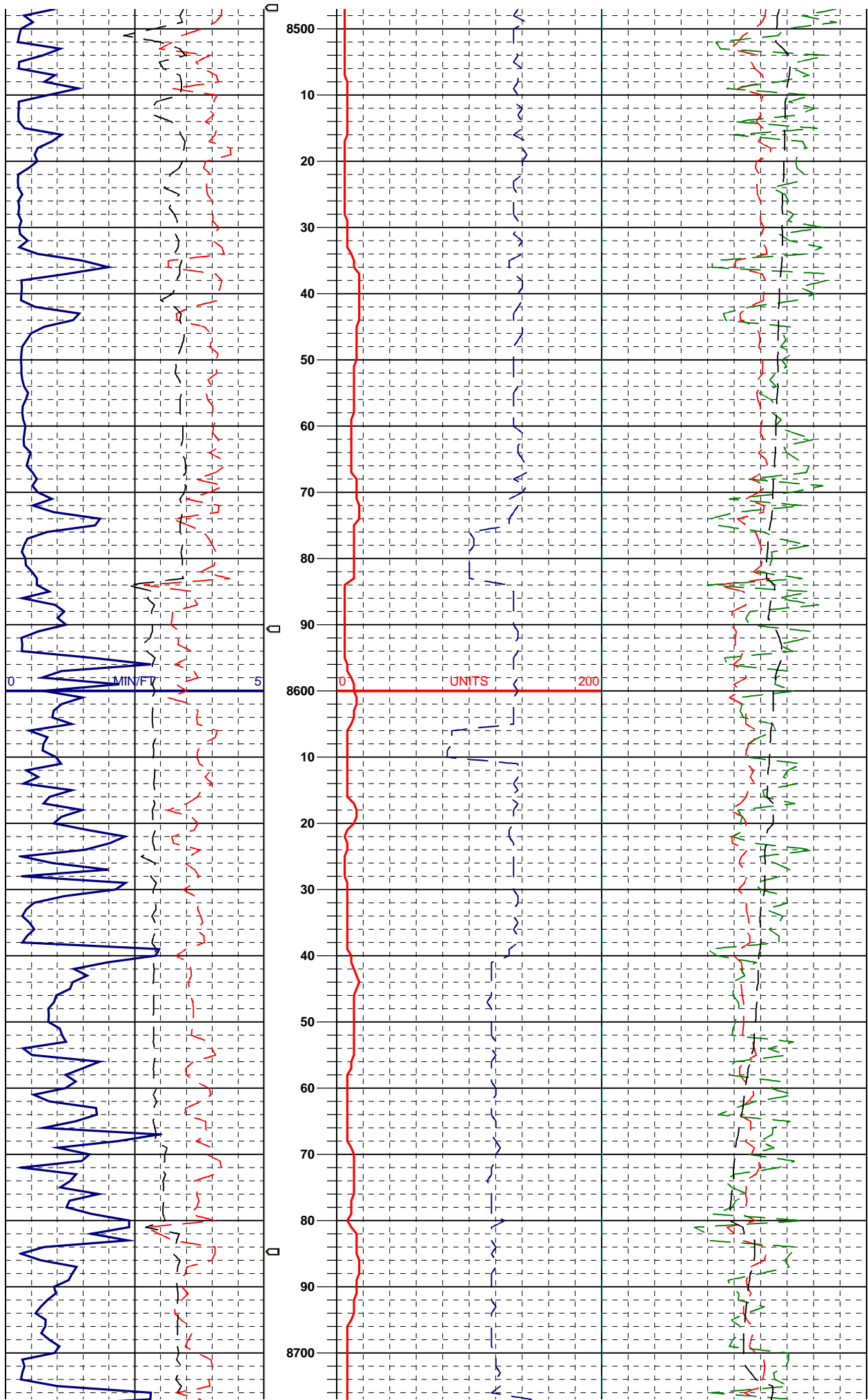
RIG DEPTH CORRECTION

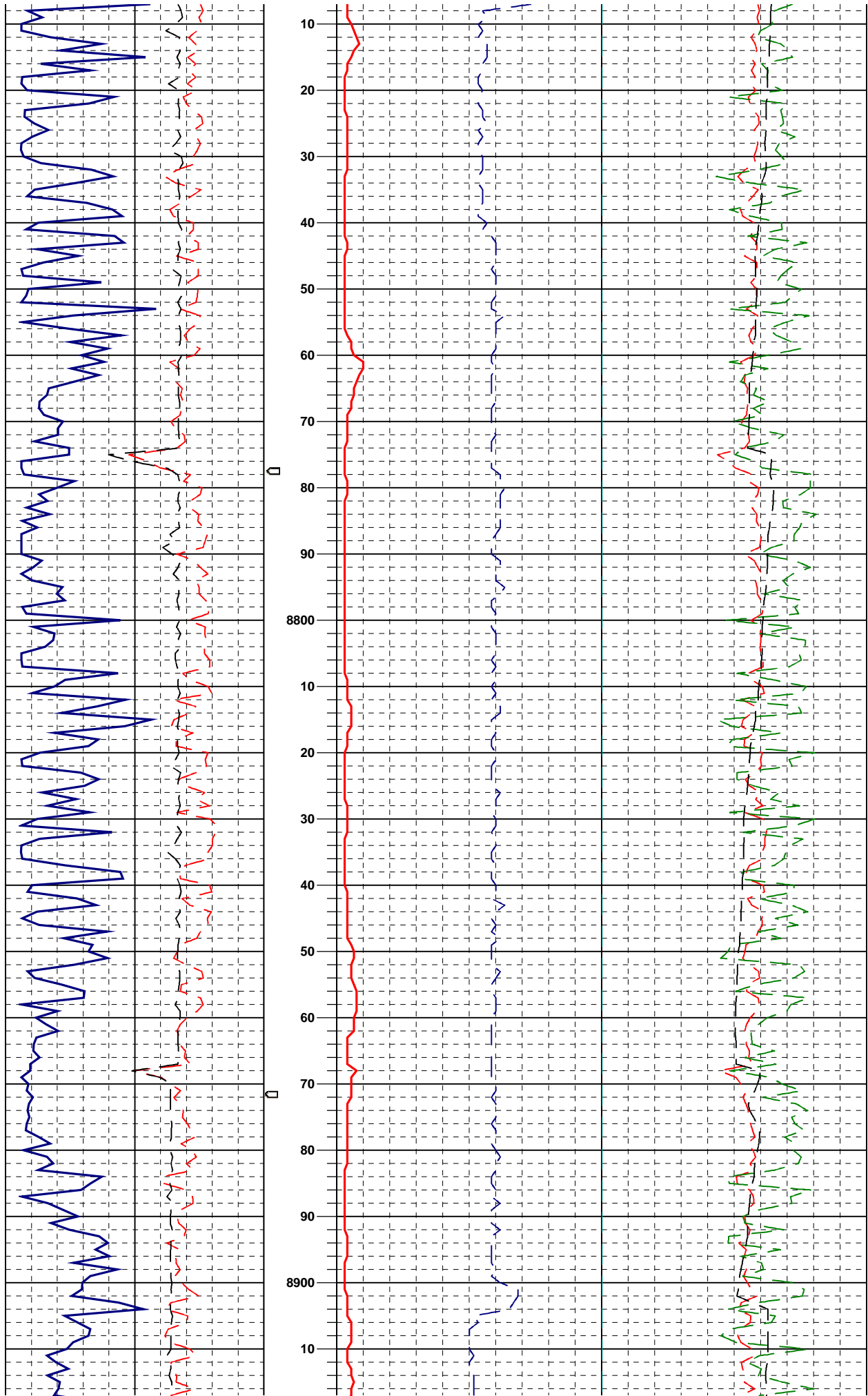


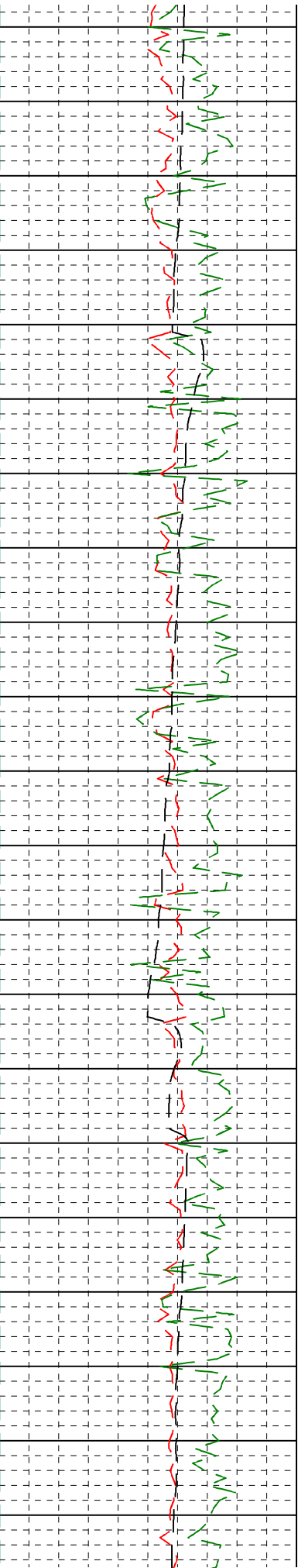
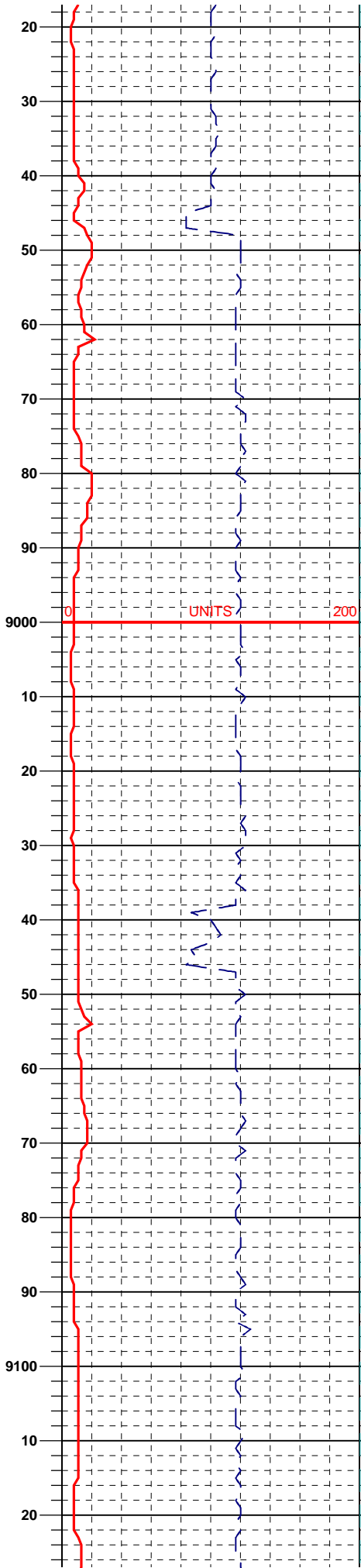
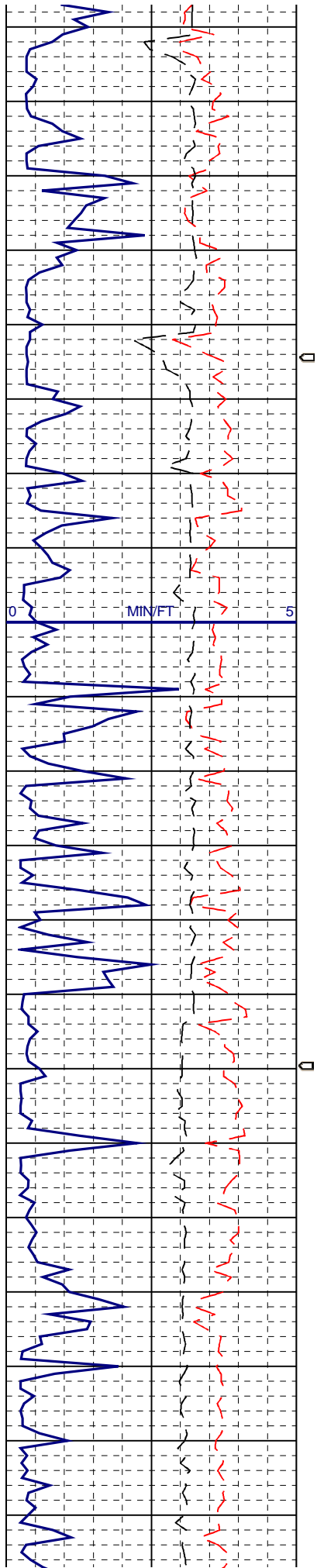


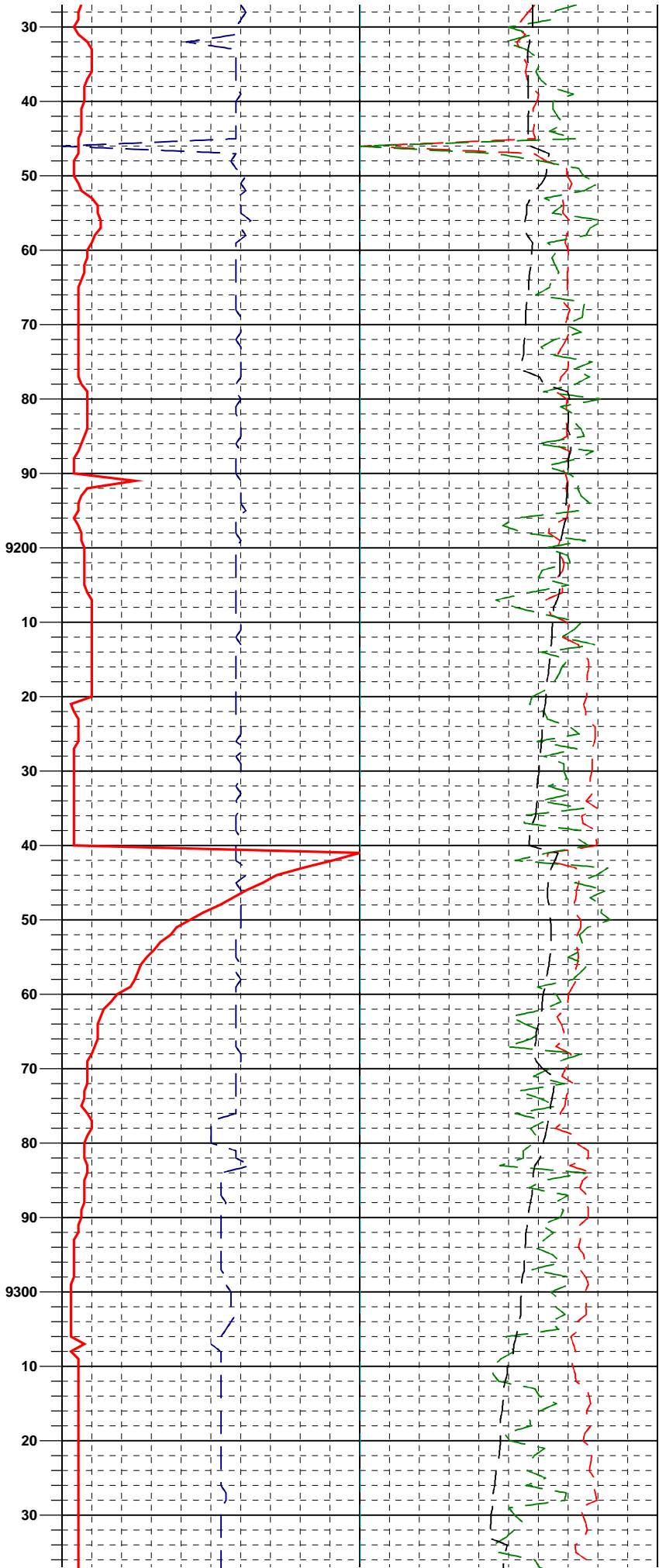
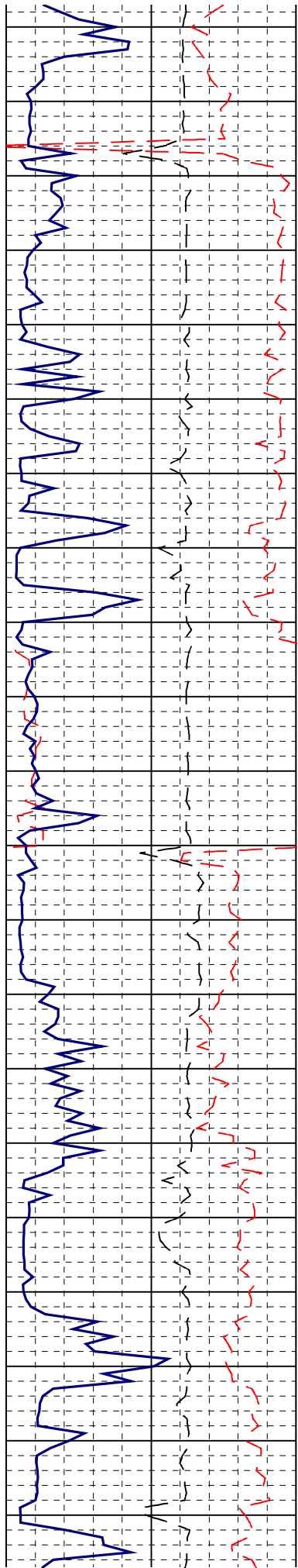
MUD 9.2/67



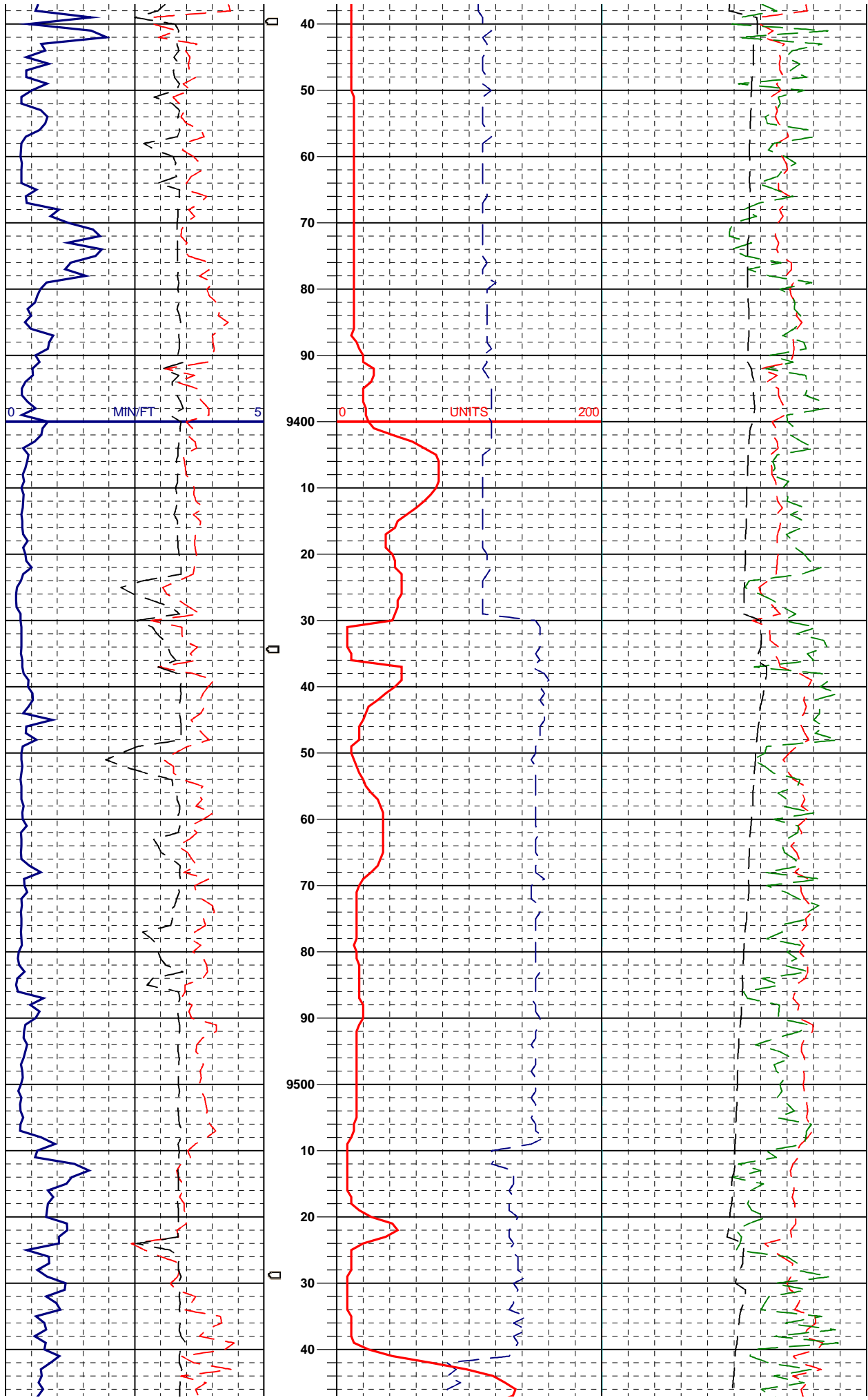


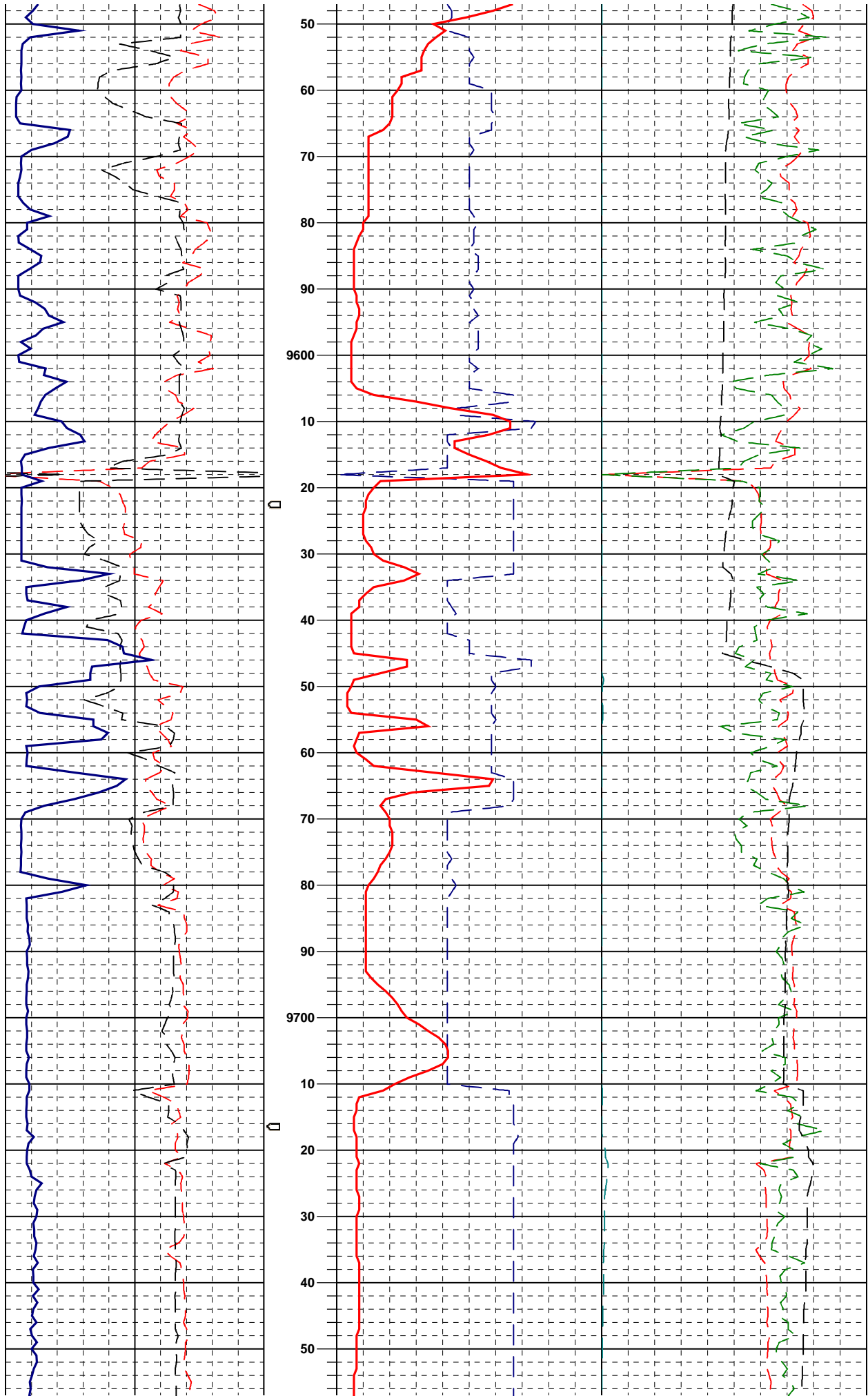




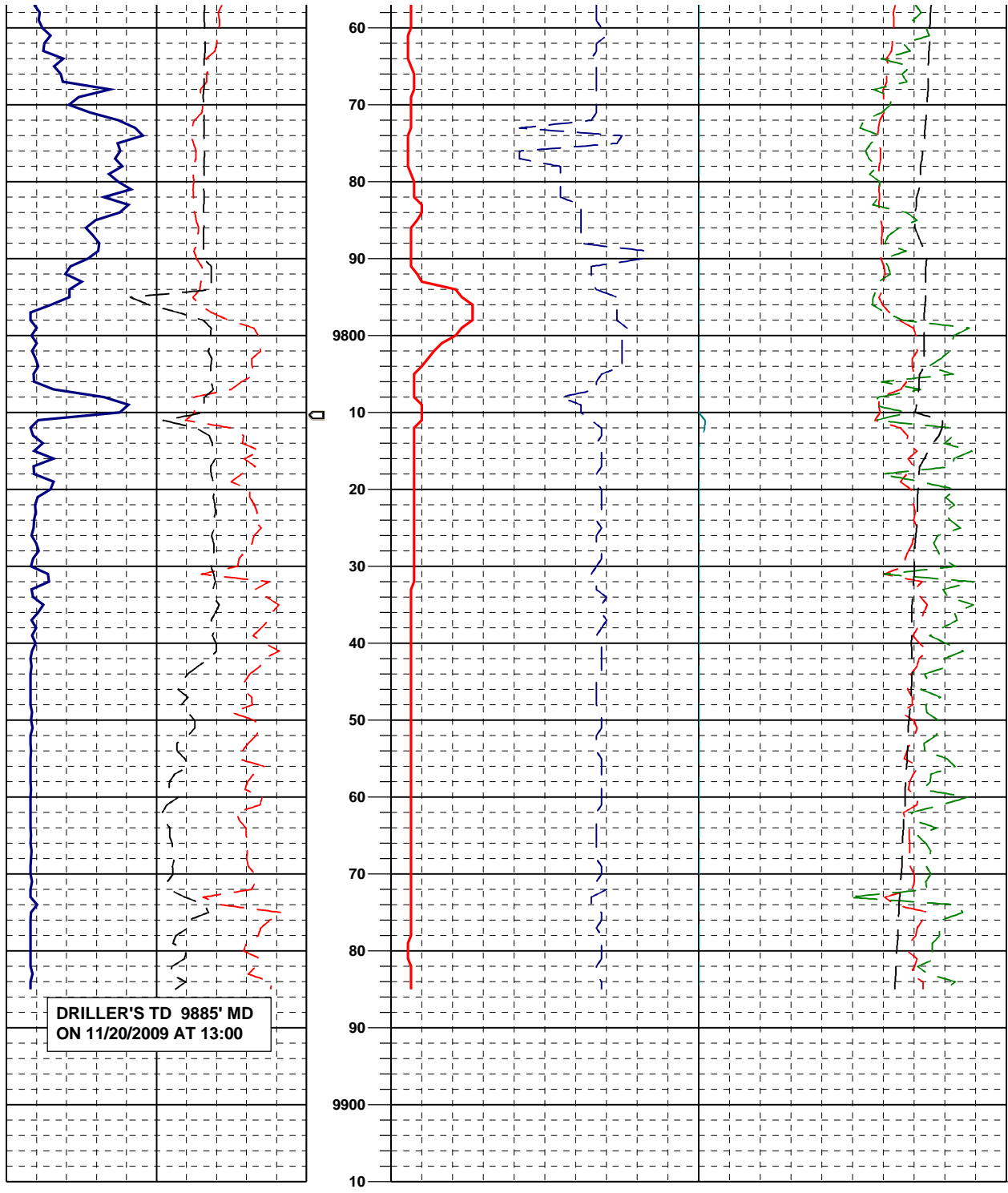


PROG
CAMEO COALS
9145' MD





ROLLINS SS
9685' MD



DRILLER'S TD 9885' MD
ON 11/20/2009 AT 13:00

PASON SYSTEMS
RELEASED ON
11/20/2009 AT 15:00