PEAK WIRELINE SERVICES, INC.

DUAL SPACED CEMENT BOND LOG

Company	RUNNING FOXES PETROLEUM
Well	CRAIG 15-34
Field	WILDCAT
County	LINCOLN
State	COLORADO

Company	RUNNING FOXES PETROLEUM		
Well			
Field	WILDCAT		
County	LINCOLN	State	COLORADO

Location

1086' FSL & 2566' FEL SW SE
SEC 34 TWP 13S RGE 55W

Other Services

Permanent Datum	GROUND LEVEL	Elevation	5064
Log Measured From	KELLY BUSHING 17. AGL		
Drilling Measured From	KELLY BUSHING		

Elevation
K.B. 5081
D.F.
G.L. 5064

Date	12-16-09		
Run Number	ONE		
Depth Driller			
Depth Logger	3840		
Bottom Logged Interval	3840		
Top Log Interval	2500		
Casing Size	4 1/2"		
Type Fluid	WATER		
Density / Viscosity			
Max. Recorded Temp.			
Estimated Cement Top	2654		
Time Well Ready			
Time Logger on Bottom			
Equipment Number	TR-4		
Location	CHEYENNE WELLS, CO		
Recorded By	HENDERSON		
Witnessed By	RALPH STANSBURY		

Borehole Record				Tubing Record			
Run Number	Bit	From	To	Size	Weight	From	To
ONE	17 1/2"	0	364				
TWO	12 1/2"	364	2715				
THREE	7 7/8"	2715	7616				

Casing Record	Size	Wgt/Ft	Top	Bottom
Surface String	13 3/8"	54#	0	364
Prot. String	8 5/8"	24#	0	2715
Production String	4 1/2"	11.6#	0	7616
Liner				

<<< Fold Here >>>

All interpretations are opinions based on inferences from electrical or other measurements and we cannot and do not guarantee the accuracy or correctness of any interpretation, and we shall not, except in the case of gross or willful negligence on our part, be liable or responsible for any loss, costs, damages, or expenses incurred or sustained by anyone resulting from any interpretation made by any of our officers, agents or employees. These interpretations are also subject to our general terms and conditions set out in our current Price Schedule.

Comments

PEAK WIRELINE
SERVICES, INC.

MAIN PASS

Database File:	rfp.db
Dataset Pathname:	1534/run1/pass2.1
Presentation Format:	cbl_dr
Dataset Creation:	Wed Dec 16 09:22:55 2009 by Calc Std Casedhole 07081
Charted by:	Depth in Feet scaled 1:240

9 Collar Locator -1
0 Gamma Ray (GAPI) 150
0 AMP 3 (mV) 100
600 TT3 (usec) 200
200 Variable Density 1200

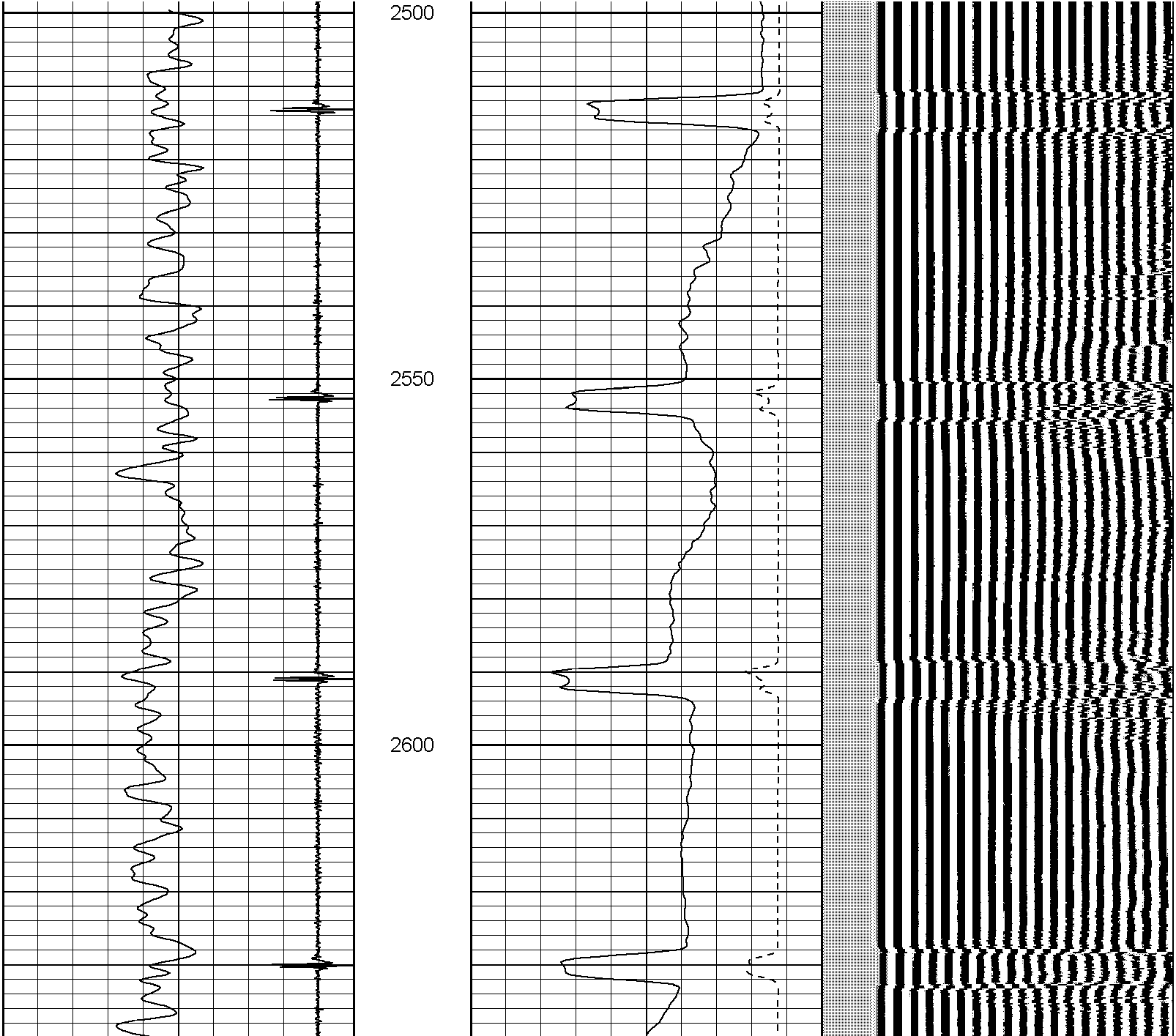

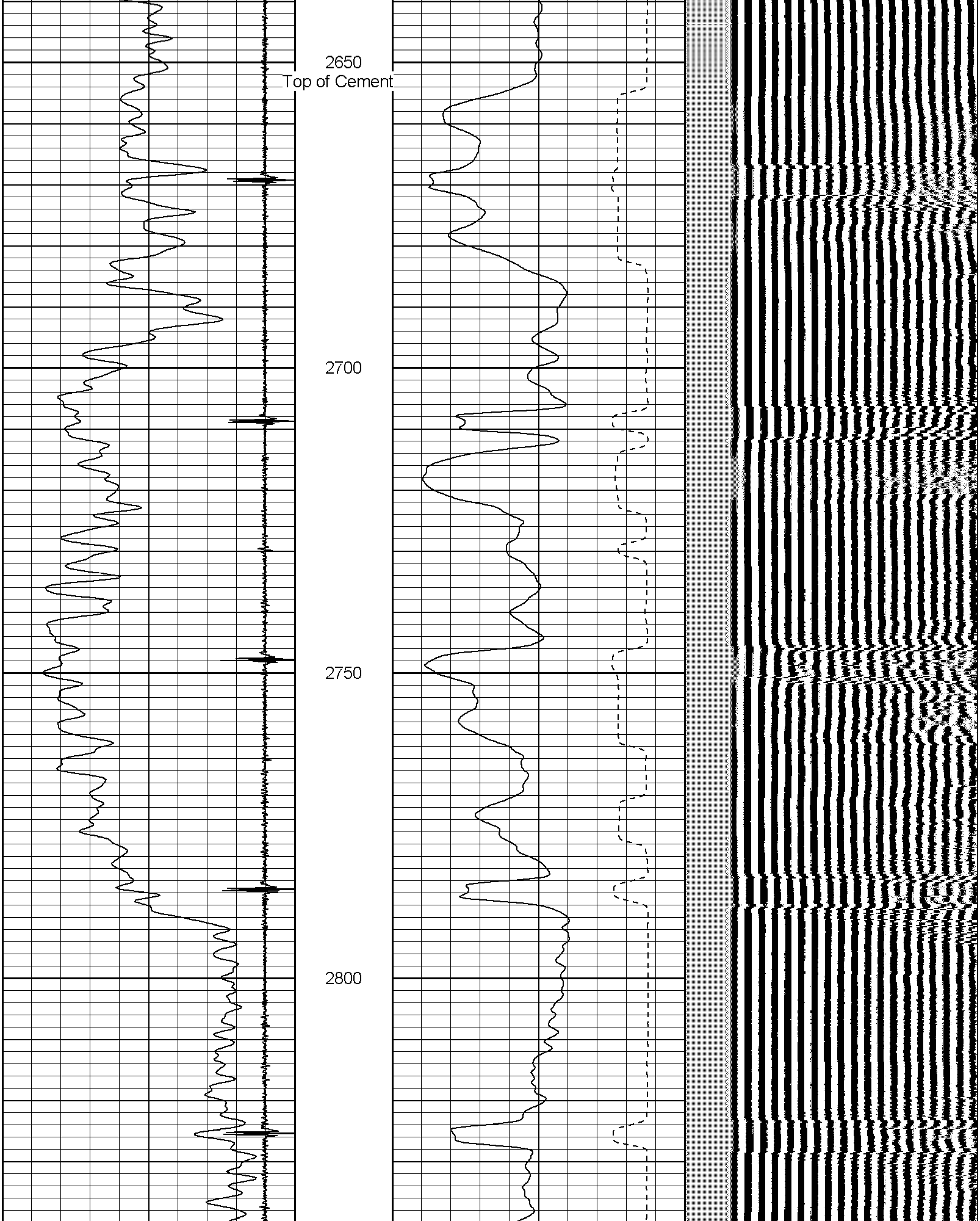

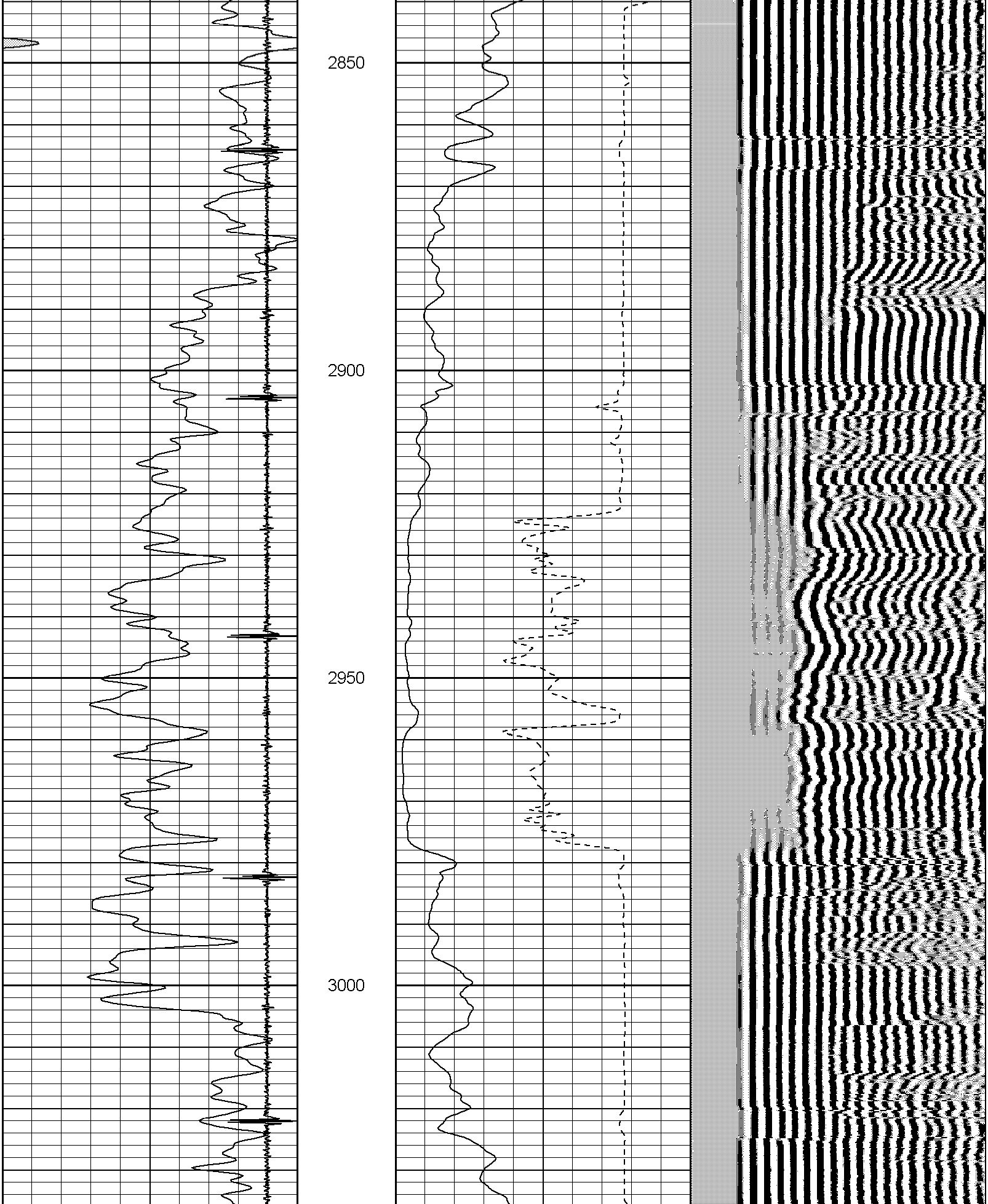

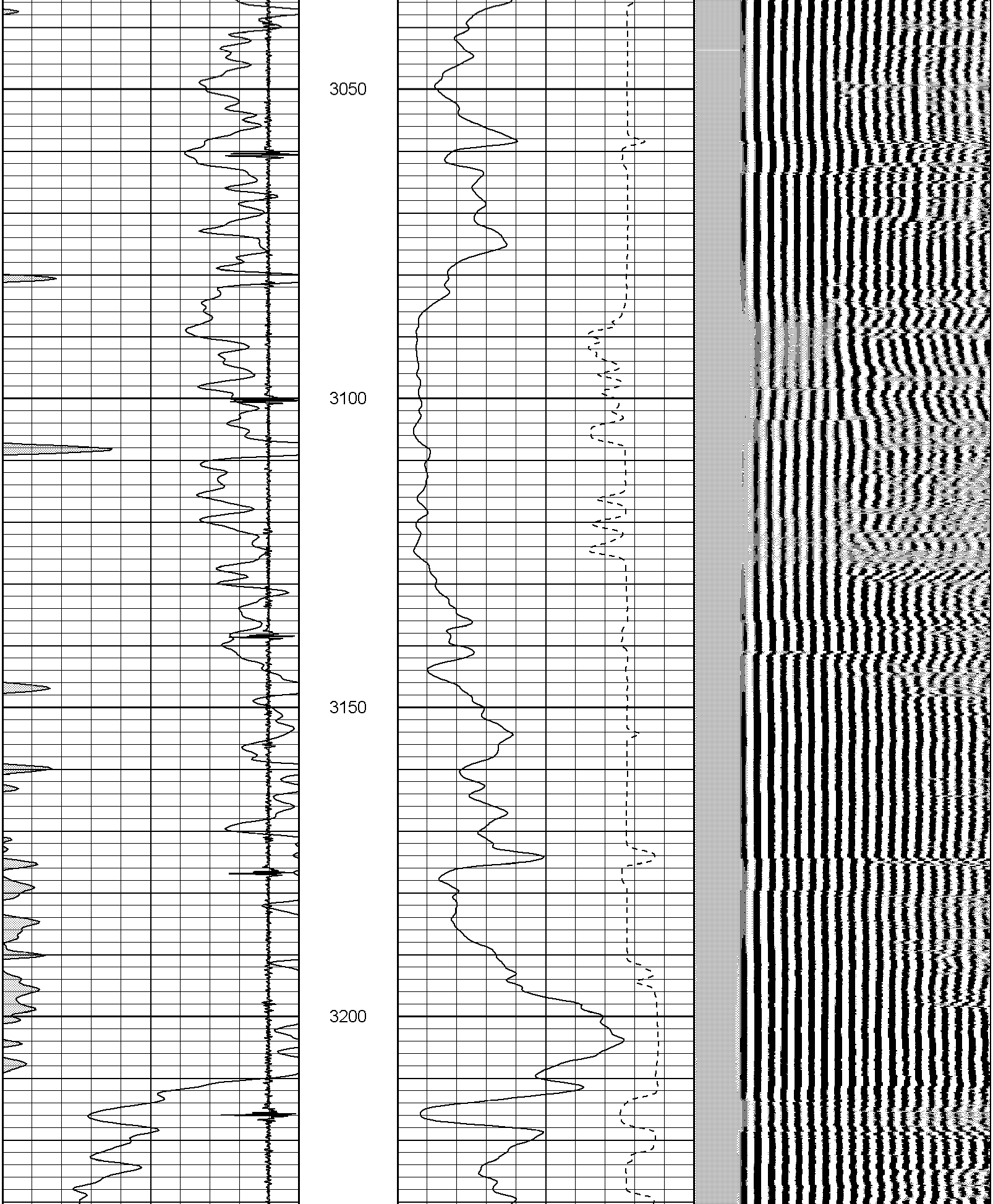

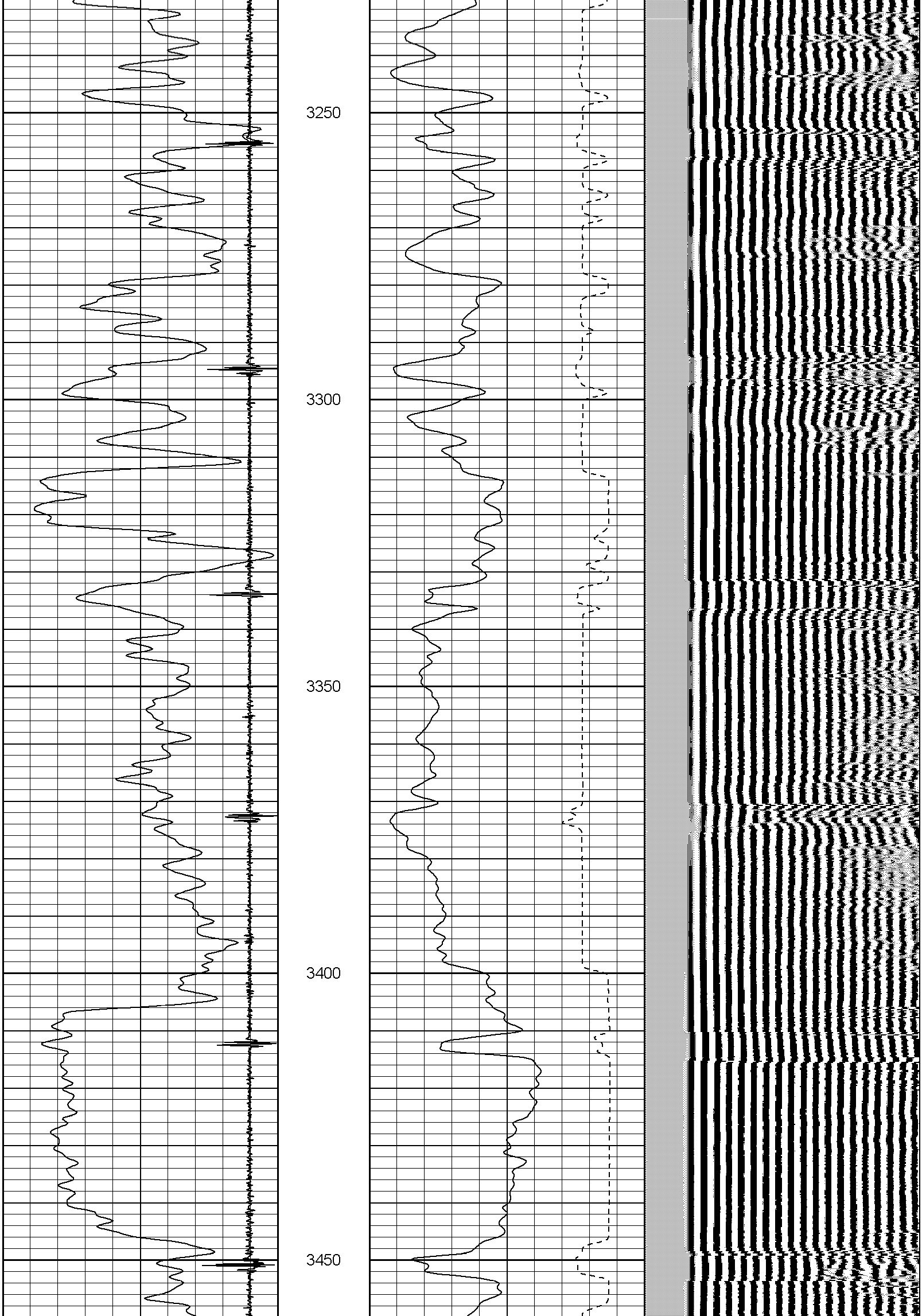

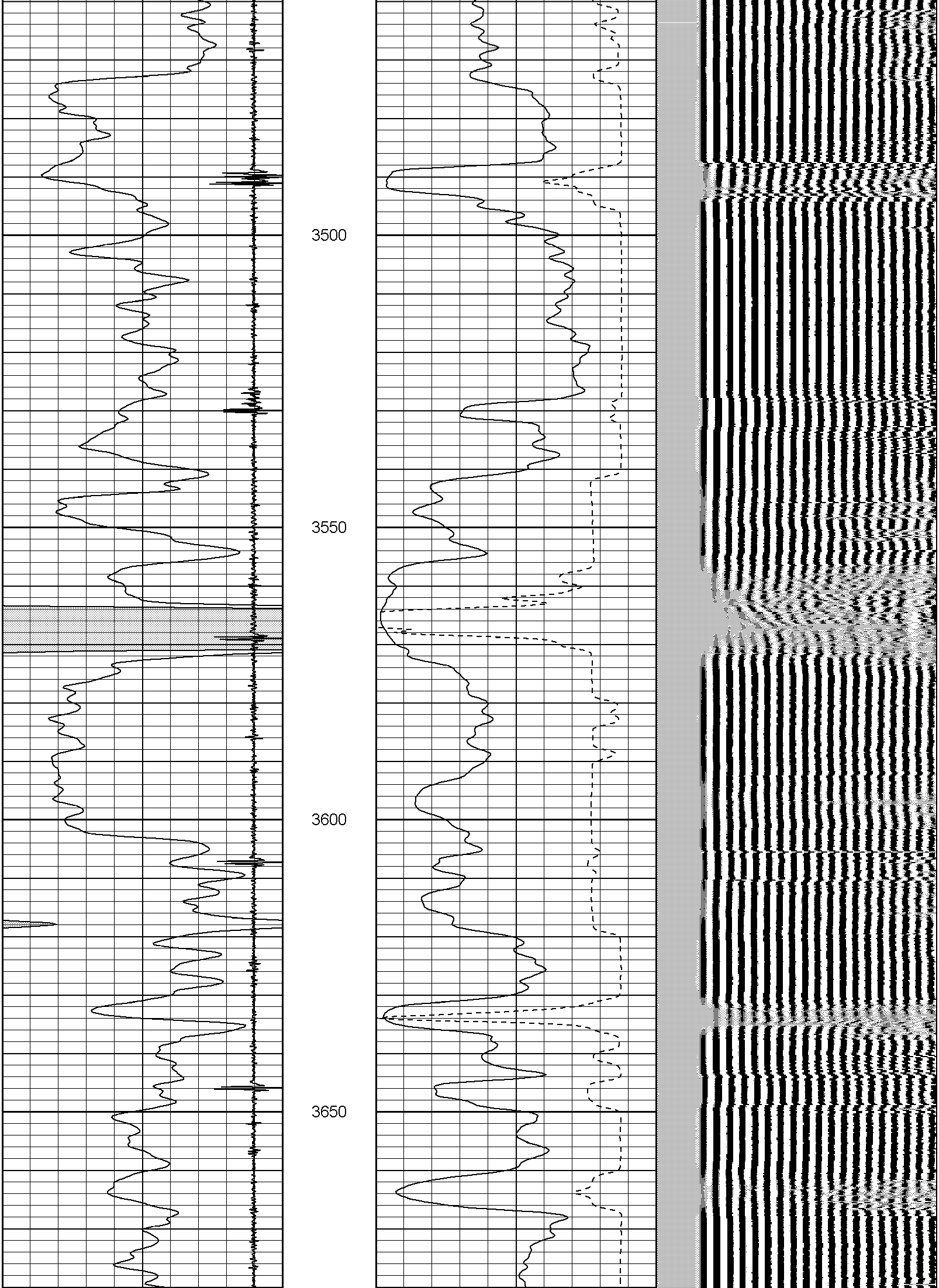

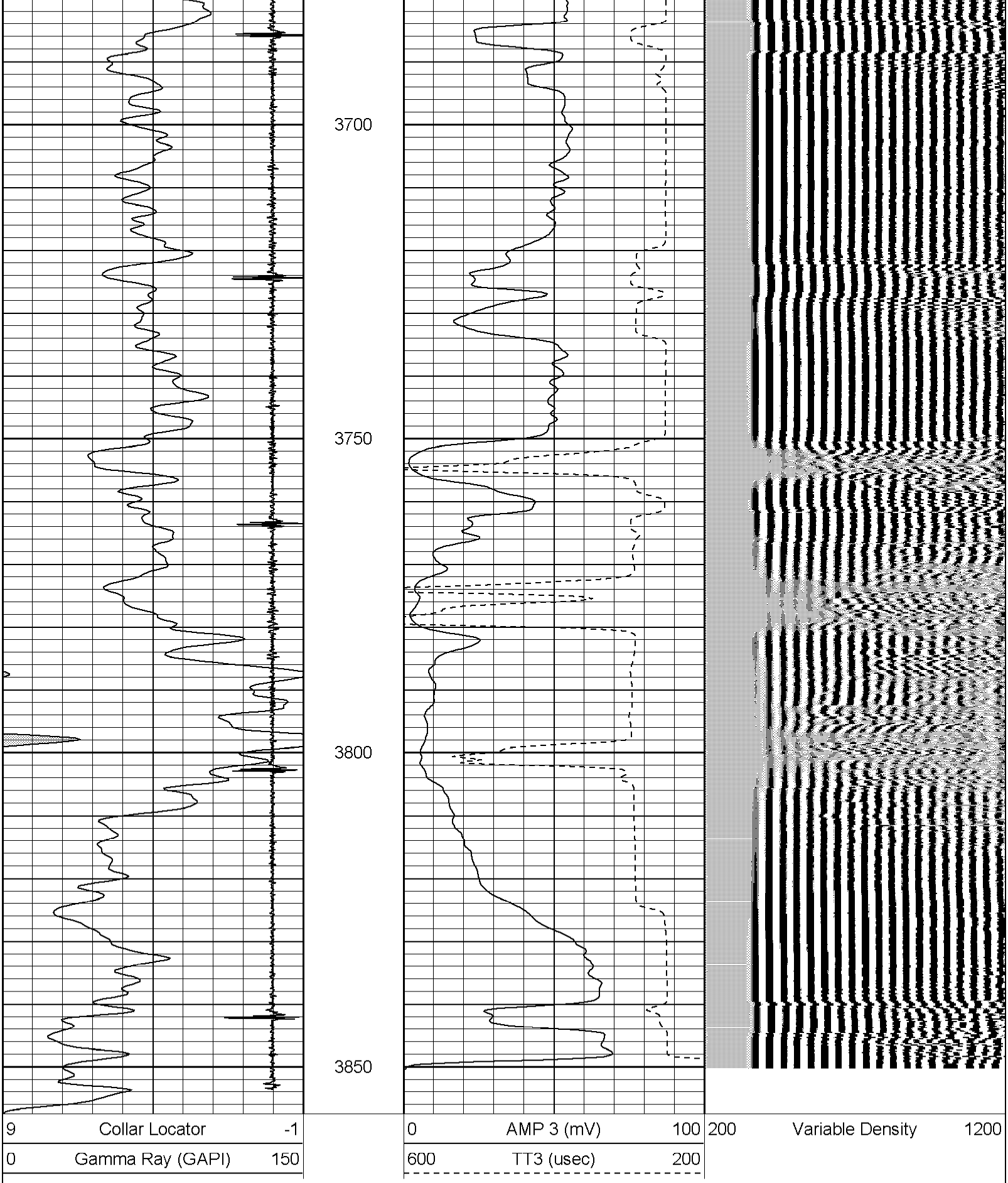

PEAK WIRELINE SERVICES, INC.

REPEAT SECTION

Database File:	rfp.db
Dataset Pathname:	1534/run1/pass1
Presentation Format:	cbl_dr
Dataset Creation:	Wed Dec 16 08:45:00 2009 by Log Std Casedhole 07081
Charted by:	Depth in Feet scaled 1:240

9	Collar Locator	-1	0	AMP 3 (mV)	100	200	Variable Density	1200
0	Gamma Ray (GAPI)	150	600	TT3 (usec)	200			

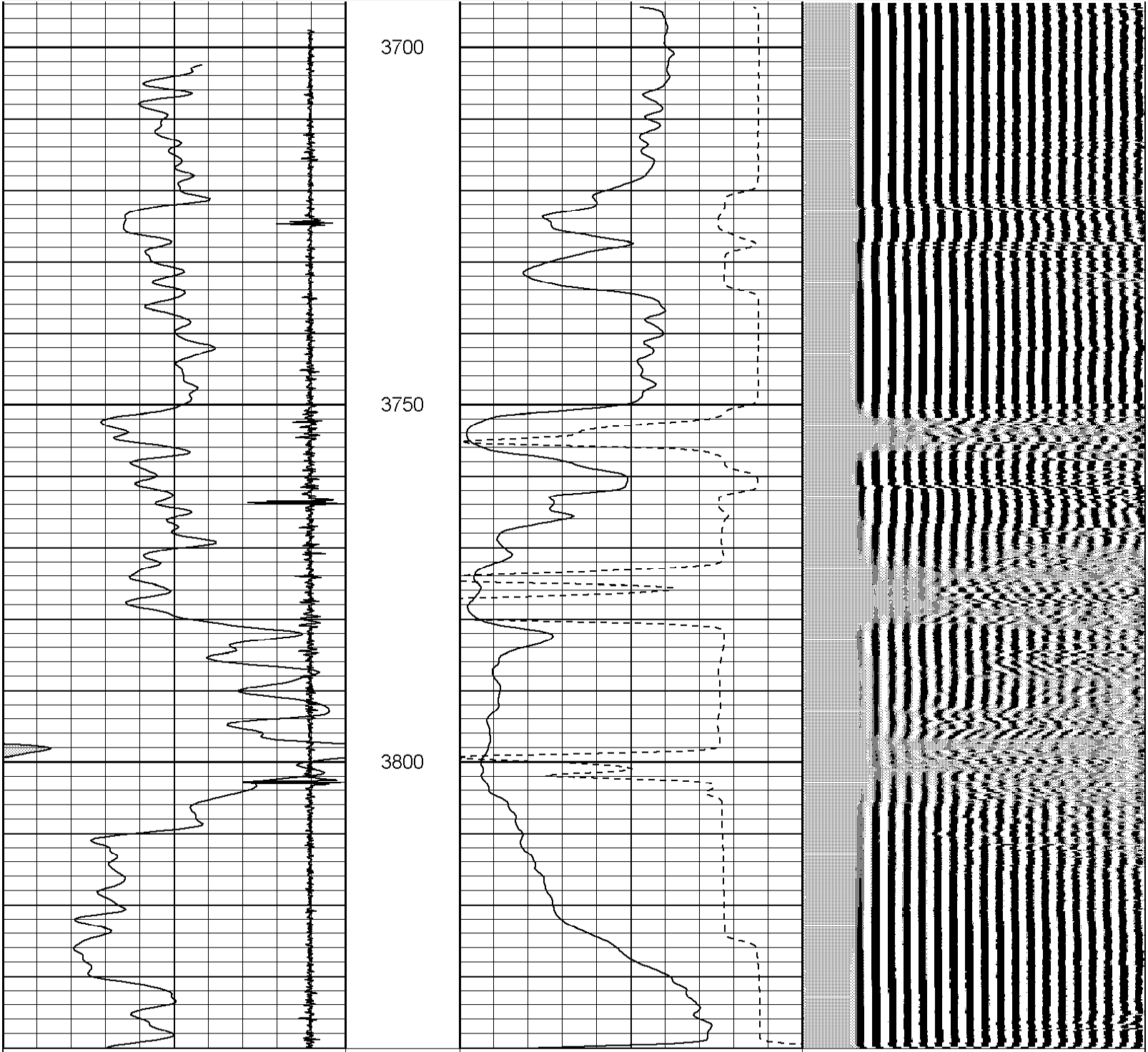

9	Collar Locator	-1	0	AMP 3 (mV)	100	200	Variable Density	1200
0	Gamma Ray (GAPI)	150	600	TT3 (usec)	200			

Calibration Report

Database File: rfp.db
Dataset Pathname: 1534/run1/pass1
Dataset Creation: Wed Dec 16 08:45:00 2009 by Log Std Casedhole 07081

Gamma Ray Calibration Report

Serial Number:	061120GR	
Tool Model:	PROBE	
Performed:	Mon Nov 09 12:25:08 2009	
Calibrator Value:	1.0	GAPI
Background Reading:	0.0	cps
Calibrator Reading:	1.0	cps
Sensitivity:	1.0000	GAPI/cps

Cement Bond Log Calibration Report

Serial Number:	040601	
Tool Model:	probe	
Performed:	Wed Dec 16 08:36:44 2009	
Depth:	857.375	ft
Casing Diameter:	4.5	in

	3' Spacing	5' Spacing	
Signal Zero:	0	0	mV
Calibrated Amplitude:	81.1961	81.1961	mV
Reading at Signal Zero:	-0.02	0	V
Reading in Free Pipe:	1.88413	1.3751	V
Gain:	42.6421	59.0475	
Offset:	0.852842	0	