


Hotchkiss 1290 #1-34 Well & Production Pit


Pit 75 Ft. X 130 Ft.
0.25 Acre


Intermittent Tributary @ 860 Ft.





Legend

 Hotchkiss 1290 #1-34 Well

 Hotchkiss 1-34 Pit

 Well Pad Outline

 Access Roads

 Hotchkiss Gas Gathering Pipeline

250 125 0 250 Feet


GUNNISON ENERGY CORPORATION
AN OXBOW COMPANY

LOCATION MAP
HOTCHKISS 1290 #1-34 PRODUCTION PIT

MAP AUTHOR
LEE FVCK

SCALE
1:2,400

DATE
6/22/2011