BRAN-DEX
WIRELINE SERVICES

CEMENT BOND
GAMMA RAY
COLLAR CORRELATION LOG

Company BLUE CHIP OIL, INC.
Well GAIL - SMITH #1
Field WATTENBERG
County ADAMS
State COLORADO

Company BLUE CHIP OIL, INC.
Well GAIL - SMITH #1
Field WATTENBERG
County ADAMS State COLORADO

Location: API # : NA
NW/NW
466' FNL & 460' FWL
SEC 18 TWP 1S RGE 65W

Other Services
NONE

Permanent Datum GROUND LEVEL Elevation 5058
Log Measured From KELLY BUSHING
Drilling Measured From KELLY BUSHING

Elevation
K.B. 5068
D.F. 5067
G.L. 5058

Date	06-APR-2007		
Run Number	ONE		
Depth Driller	8100		
Depth Logger	8049		
Bottom Logged Interval	8044		
Top Log Interval	6456		
Open Hole Size	7 7/8		
Type Fluid	WATER		
Density / Viscosity	---		
Max. Recorded Temp.	NOT RECORDED		
Estimated Cement Top	6632		
Time Well Ready	---		
Time Logger on Bottom	---		
Equipment Number	473/GREEN		
Location	BRIGHTON		
Recorded By	ERICKSON	JACKSON	
Witnessed By	MR. DEAN ROGERS		

Borehole Record				Tubing Record			
Run Number	Bit	From	To	Size	Weight	From	To

Casing Record	Size	Wgt/Ft	Top	Bottom
Surface String				
Prot. String				
Production String	4 1/2	NA	SURFACE	TOTAL DEPTH
Liner				

<<< Fold Here >>>

All interpretations are opinions based on inferences from electrical or other measurements and we cannot and do not guarantee the accuracy or correctness of any interpretation, and we shall not, except in the case of gross or willful negligence on our part, be liable or responsible for any loss, costs, damages, or expenses incurred or sustained by anyone resulting from any interpretation made by any of our officers, agents or employees. These interpretations are also subject to our general terms and conditions set out in our current Price Schedule.

Comments

LOG CORRELATED TO CDN / DIL DATED 01-APR-2007

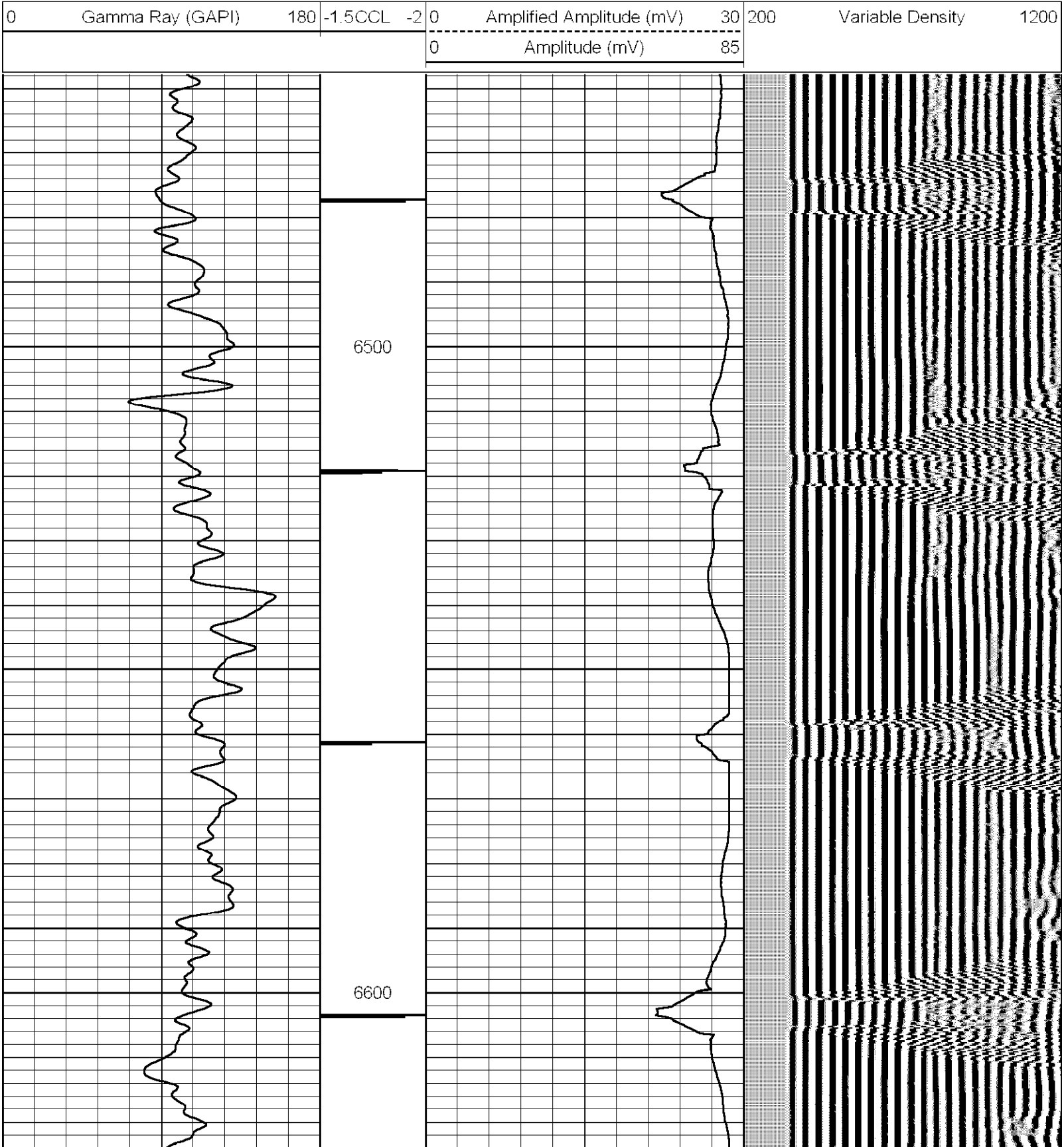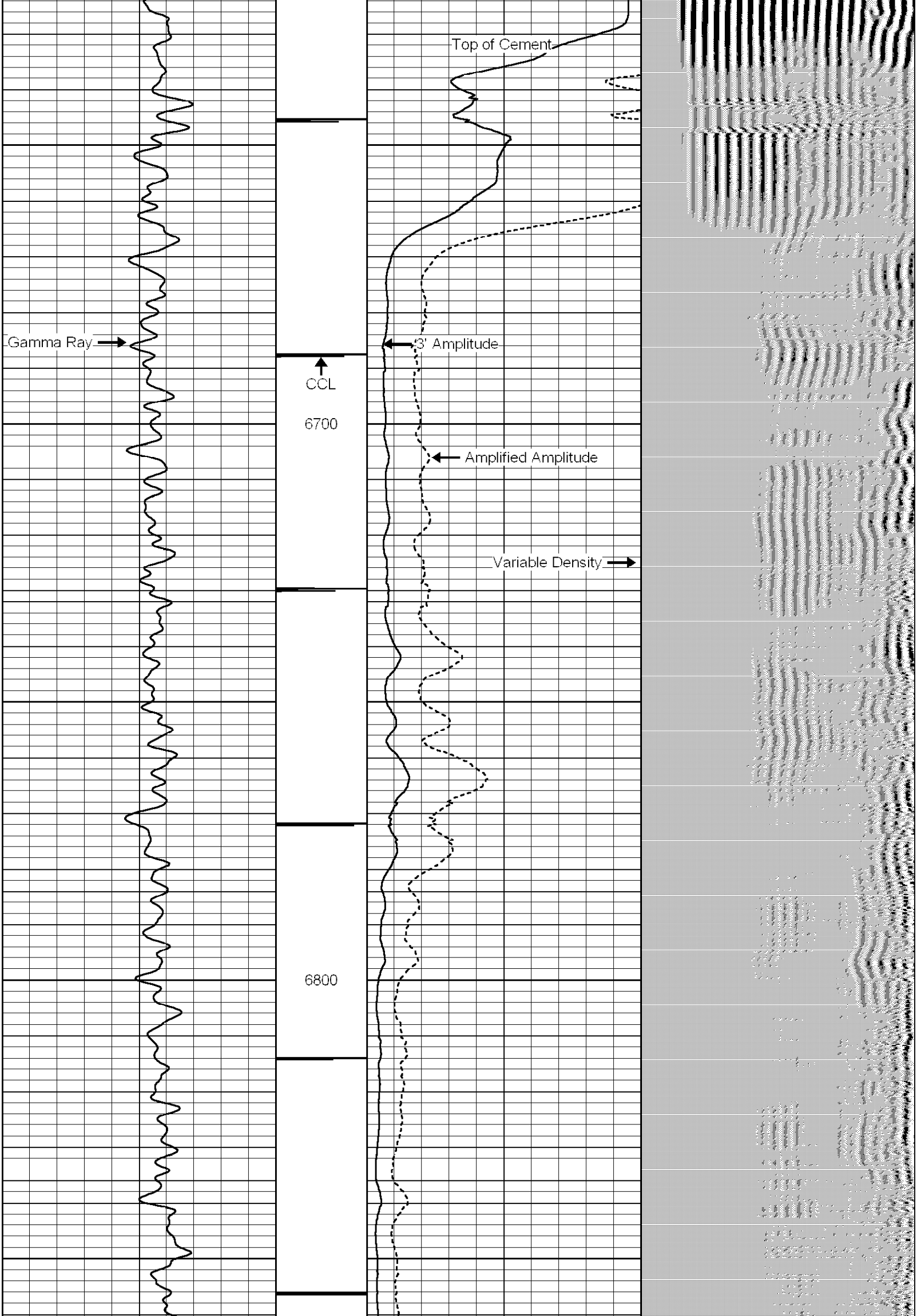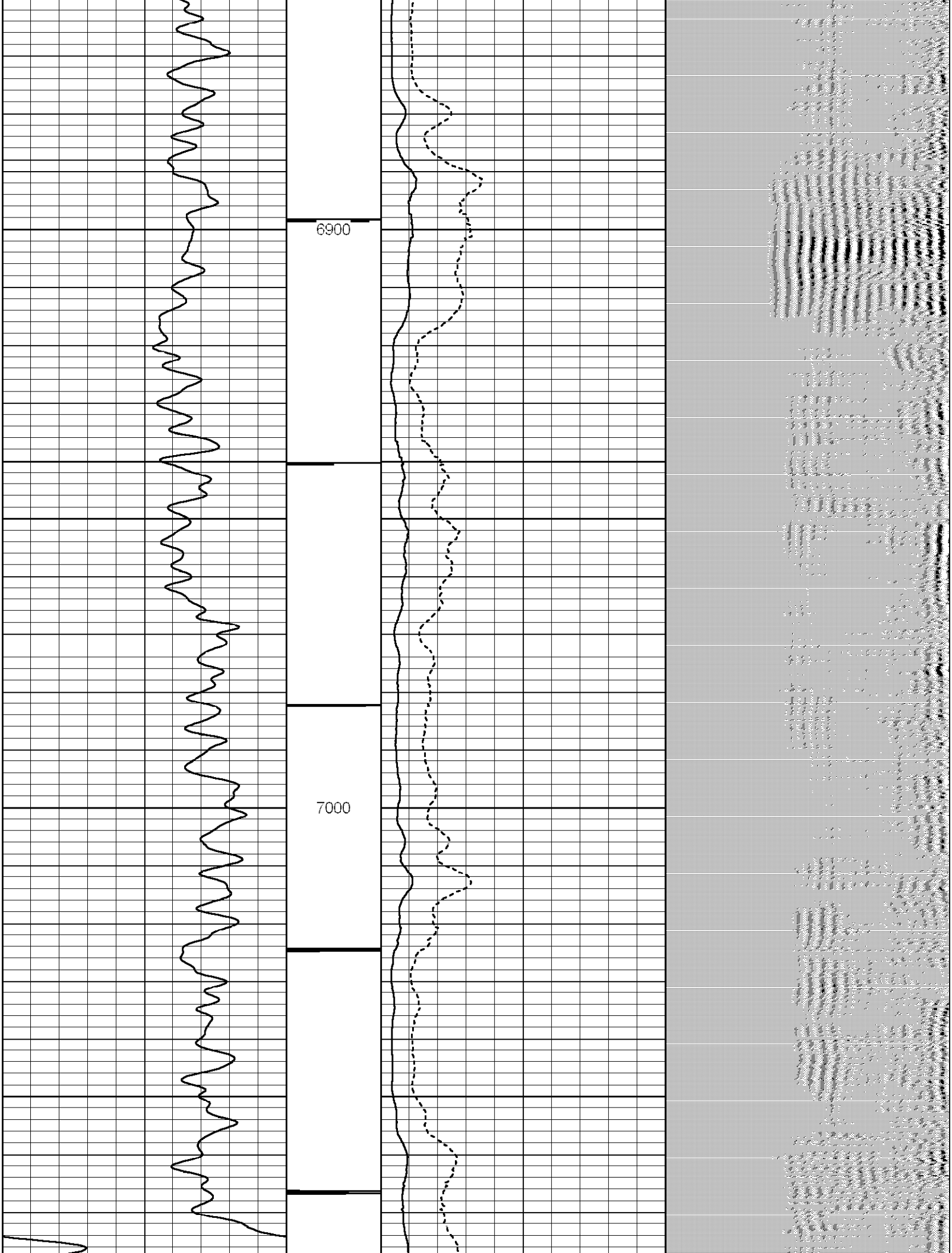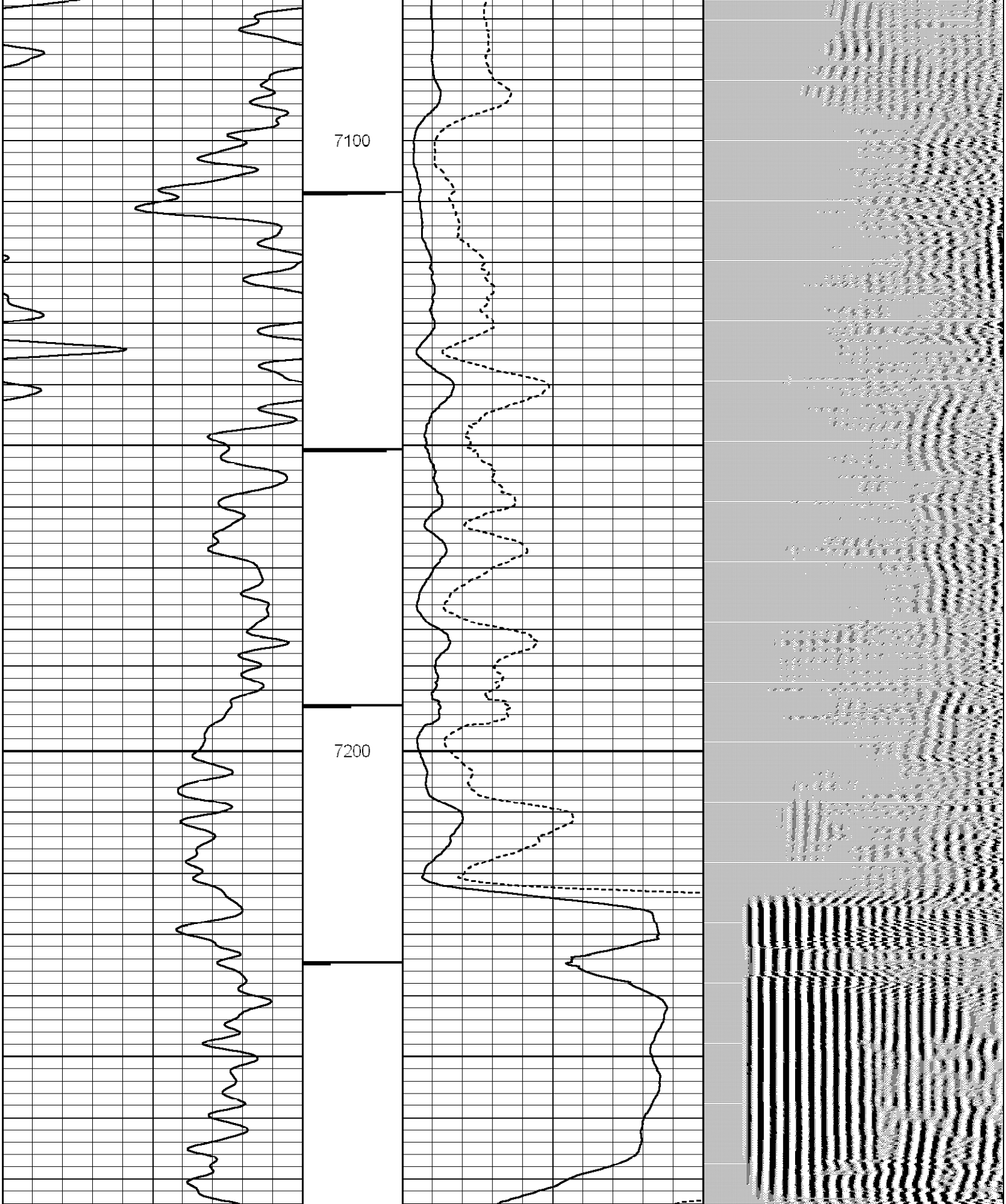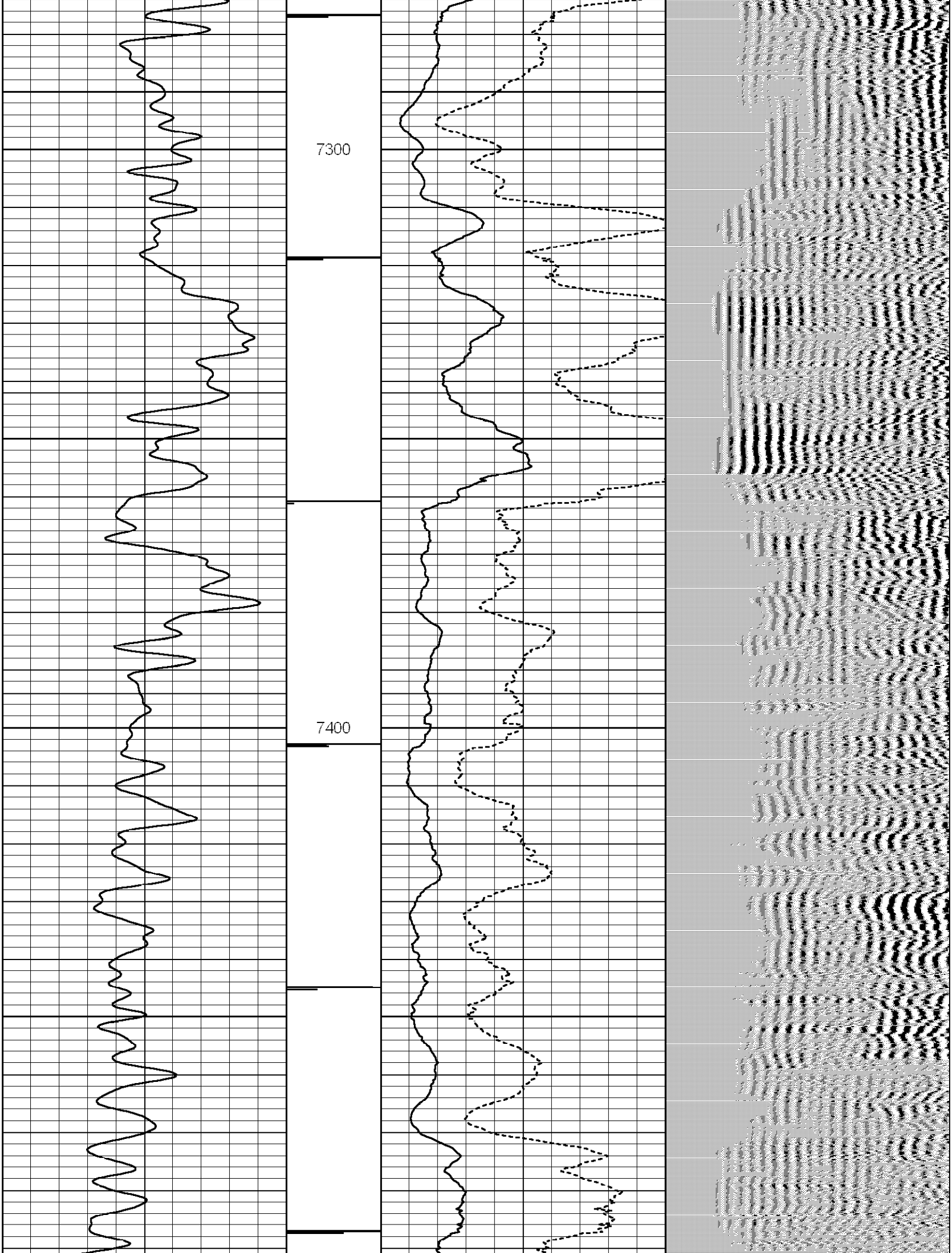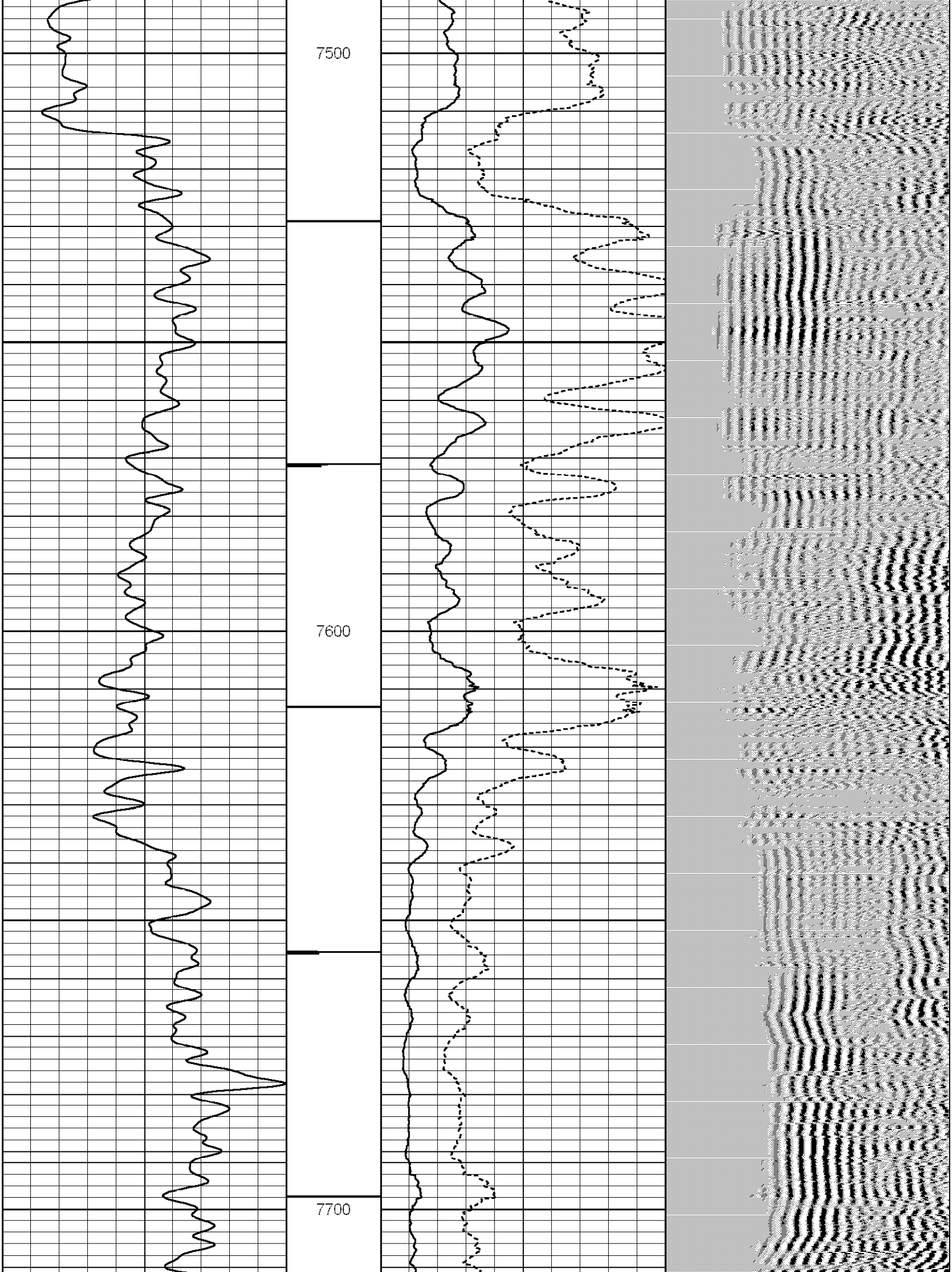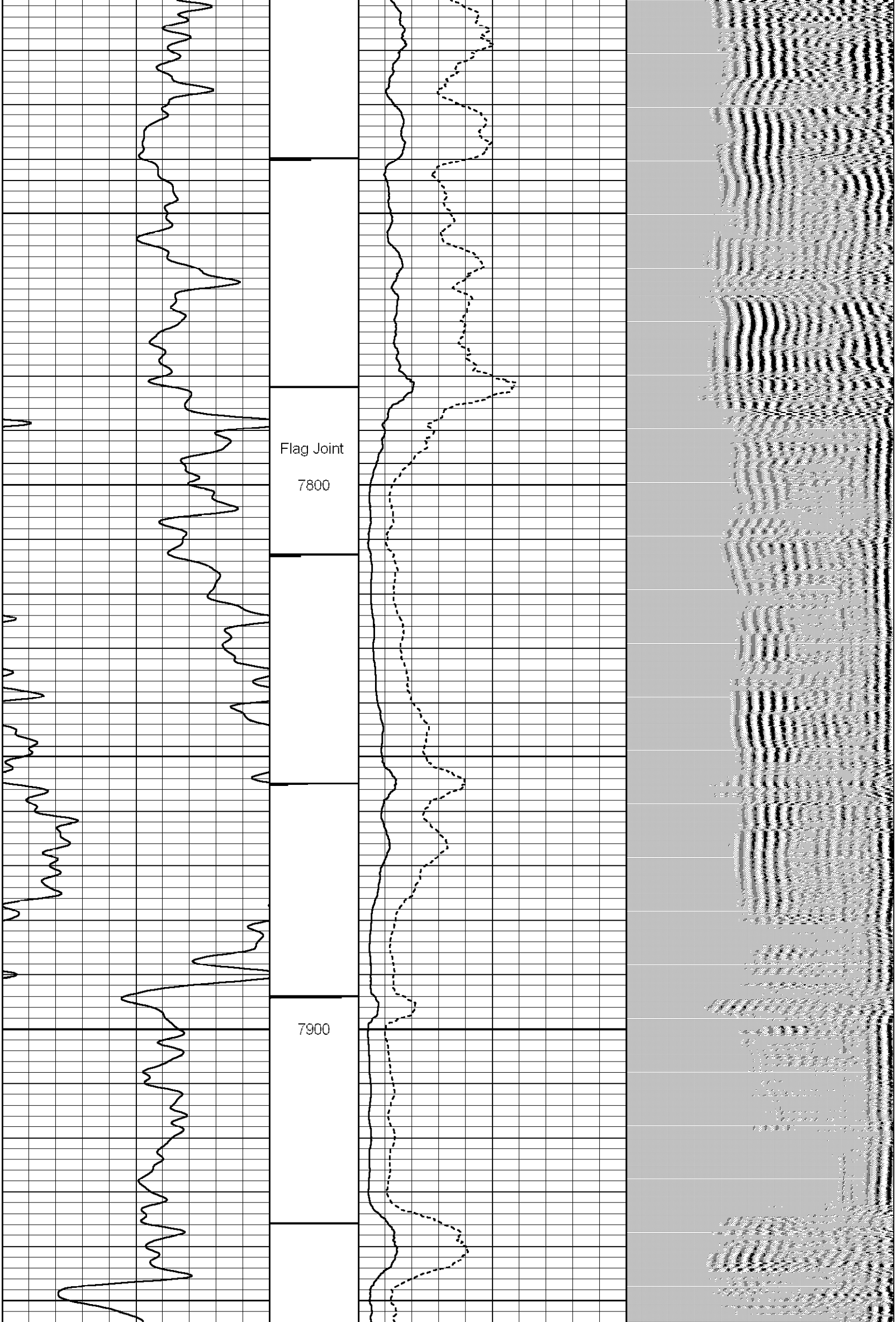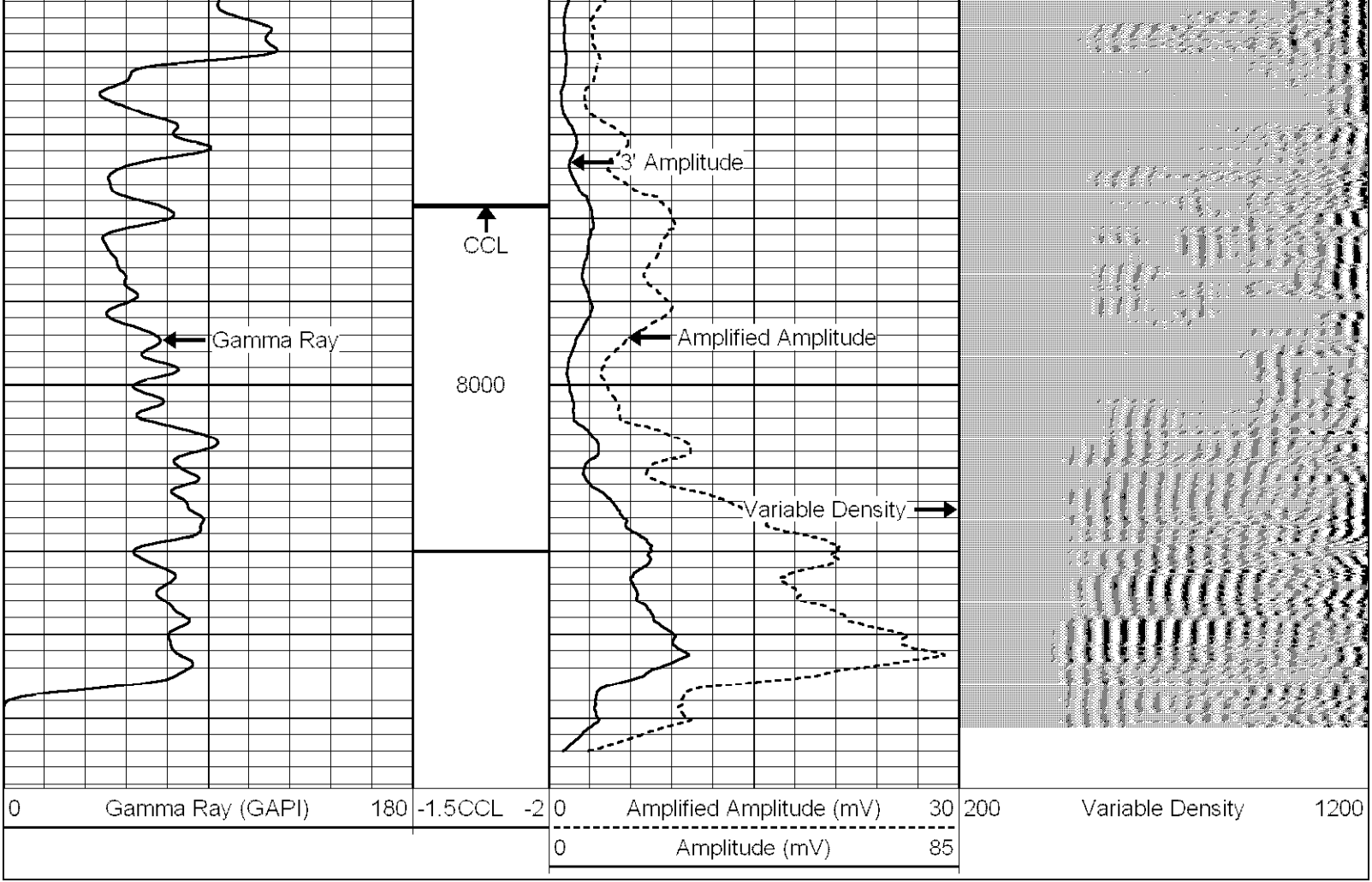Database File: smi1.db
Dataset Pathname: pass1
Presentation Format: cblx
Dataset Creation: Fri Apr 06 09:35:33 2007 by Log Std Casedhole 06040
Charted by: Depth in Feet scaled 1:240