






LOCATION PHOTOS

Vawter 20-2 Pad NWSW Sec. 2 Twn. 1N Rng. 66W 6th PM Lat: 40.07808 Long: -104.75044	Enprop, Inc Weld County, CO Date of Pictures: 6/2/2011
	
PAD NORTH	PAD EAST
	
PAD SOUTH	PAD WEST
	
ACCESS OFF HWY 52	ACCESS TO PAD



GEOSURV Inc. 520 Stacy CT Suite B Lafayette CO 80026 ph 303 666 0379 fx 303 665 6320

G:\GEOSURV\WeldzNorth\Enprop Inc\Vawter 20-2 Pad\Photos\Vawter 20-2 Pad Photos.docx 6/6/2011 1:51:00 PM