



## CEMENT BOND LOG

Mesa Wireline

Company	ENCANA OIL & GAS (USA) INC.		
Well	FOSTER 8-8-5		
Field	WATTENBERG		
County	WELD		
State	COLORADO		
Company	ENCANA OIL & GAS (USA) INC.		
Well	FOSTER 8-8-5		
Field	WATTENBERG		
County	WELD		
State	COLORADO		
Location:	API #: 05-123-31204-00		Other Services
	SHL: 553' FSL & 1335' FEL		NONE
	BHL: 50' FSL & 50' FSL		
SEC. 5	TWP. 1N	RGE. 68W	
Permanent Datum	GROUND LEVEL		Elevation 5038'
Log Measured From	KELLY BUSHING = 13'		K.B. 5051'
Drilling Measured From	KELLY BUSHING		D.F. 5050'
			G.L. 5038'

Date	15 MAY 2011						
Run Number	ONE						
Depth Driller	8585'						
Depth Logger	8534'						
Bottom Logged Interval	8534'						
Top Log Interval	2800'						
Open Hole Size	7.875"						
Type Fluid	WATER						
Density / Viscosity	~8.34 LBS/GAL						
Max. Recorded Temp.	260 Deg/F						
Estimated Cement Top	3230'						
Time Well Ready	N/A						
Time Logger on Bottom	N/A						
Equipment Number	10801W / PR2						
Location	AULT, CO						
Recorded By	R. RODRIGUEZ						
Witnessed By	B. MAYNARICH						
TOM MAJORS							
Borehole Record							
Run Number	Bit	From	To	Size	Weight	From	To
ONE	12.25"	0	850'				
TWO	7.875"	0	8541'				
Tubing Record							
Casing Record	Size	Wt/Ft	Top	Bottom			
Surface String	8.625"	24#	0	850'			
Prot. String							
Production String	4.5"	11.6#	0	8541'			
Liner							

<<< Fold Here >>>

All interpretations are opinions based on inferences from electrical or other measurements and we cannot and do not guarantee the accuracy or correctness of any interpretation, and we shall not, except in the case of gross or willful negligence on our part, be liable or responsible for any loss, costs, damages, or expenses incurred or sustained by anyone resulting from any interpretation made by any of our officers, agents or employees. These interpretations are also subject to our general terms and conditions set out in our current Price Schedule.

### Comments

CORRELATED TO PSI COMPENSATED DENSITY LOG DATED 23 APRIL 2011  
SHORT JOINT @ 7570'-7593'

WE APPRECIATE YOUR BUSINESS, MESA WIRELINE LLC, GRAND JUNCTION CO. (970) 257-0458



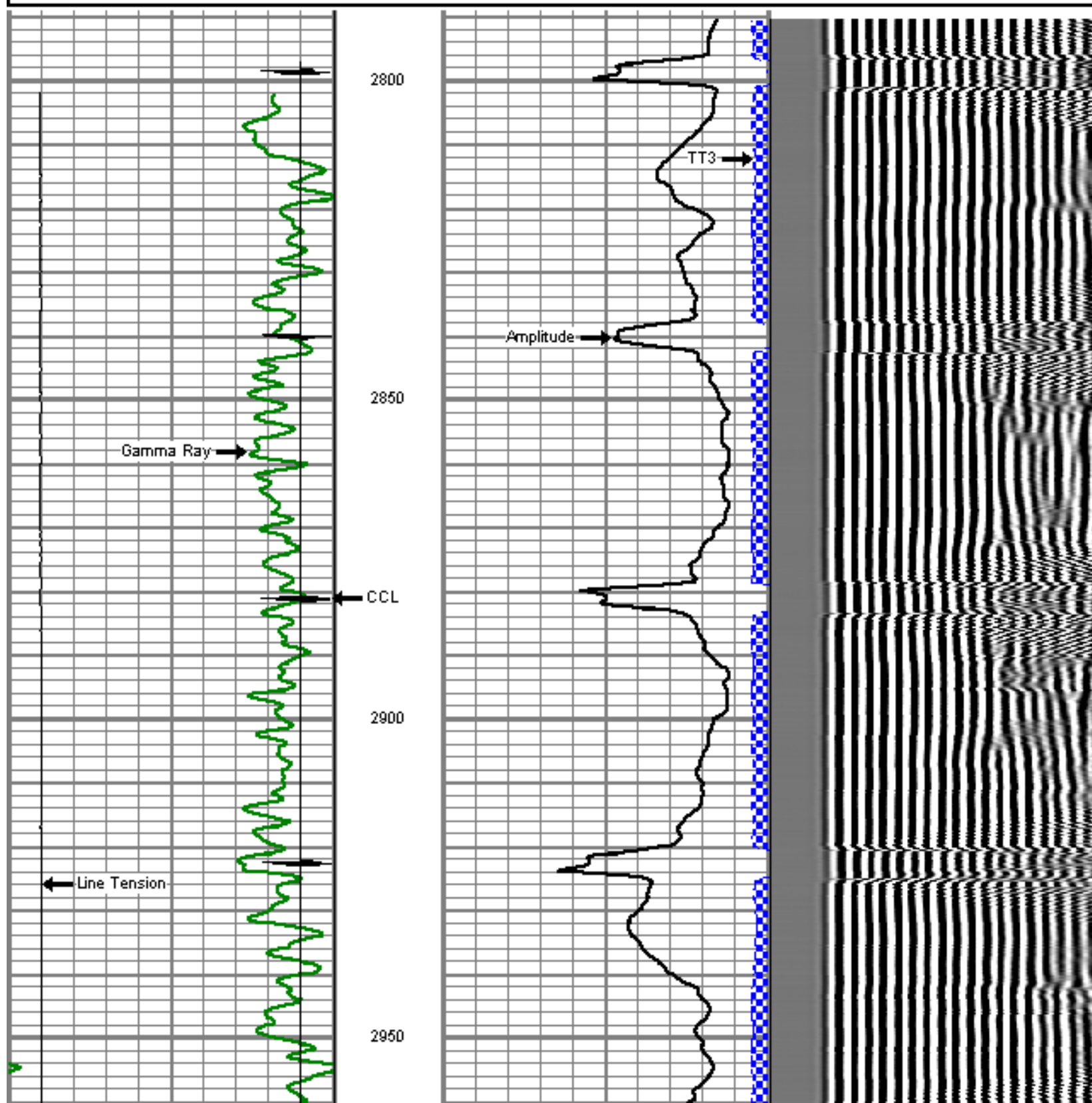
MAIN PASS

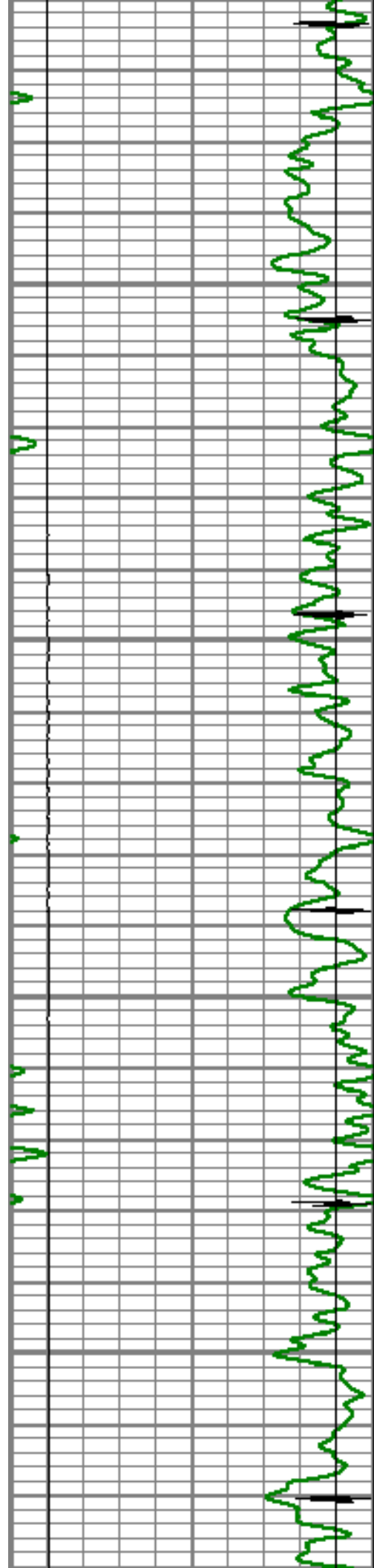
Database File: foster 8-8-5.db  
Dataset Pathname: pass15oh  
Presentation Format: dcbl\_prb  
Dataset Creation: Sun May 15 14:55:37 2011  
Charted by: Depth in Feet scaled 1:240

0	Gamma Ray (GAPI)	150
0	LTEN (lb)	5000
9	CCL	-1

0	Amplified Amplitude (mV)	20
0	Amplitude (mV)	100
0	TT3 (usec)	280

200 Variable Density 1200




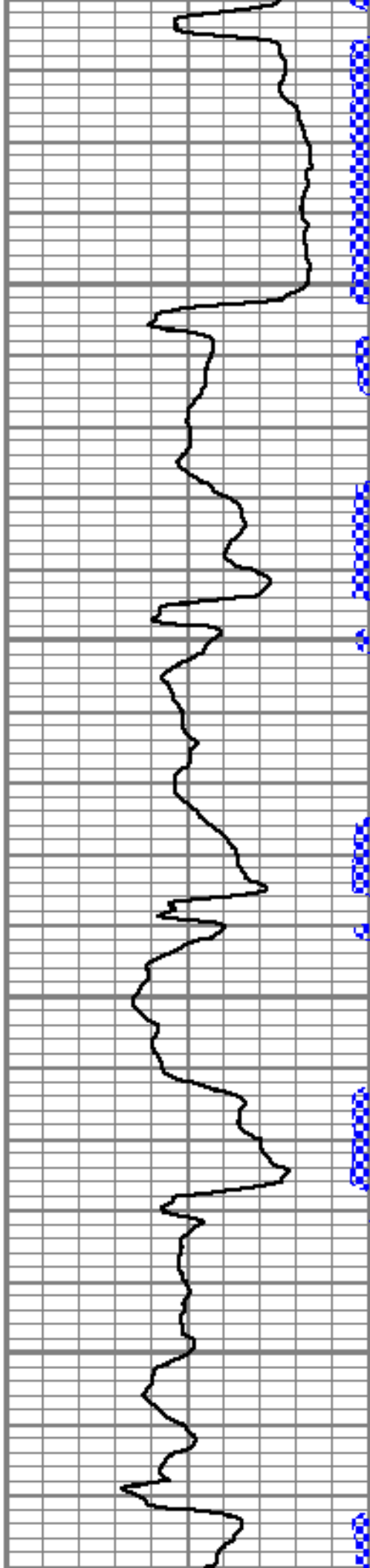


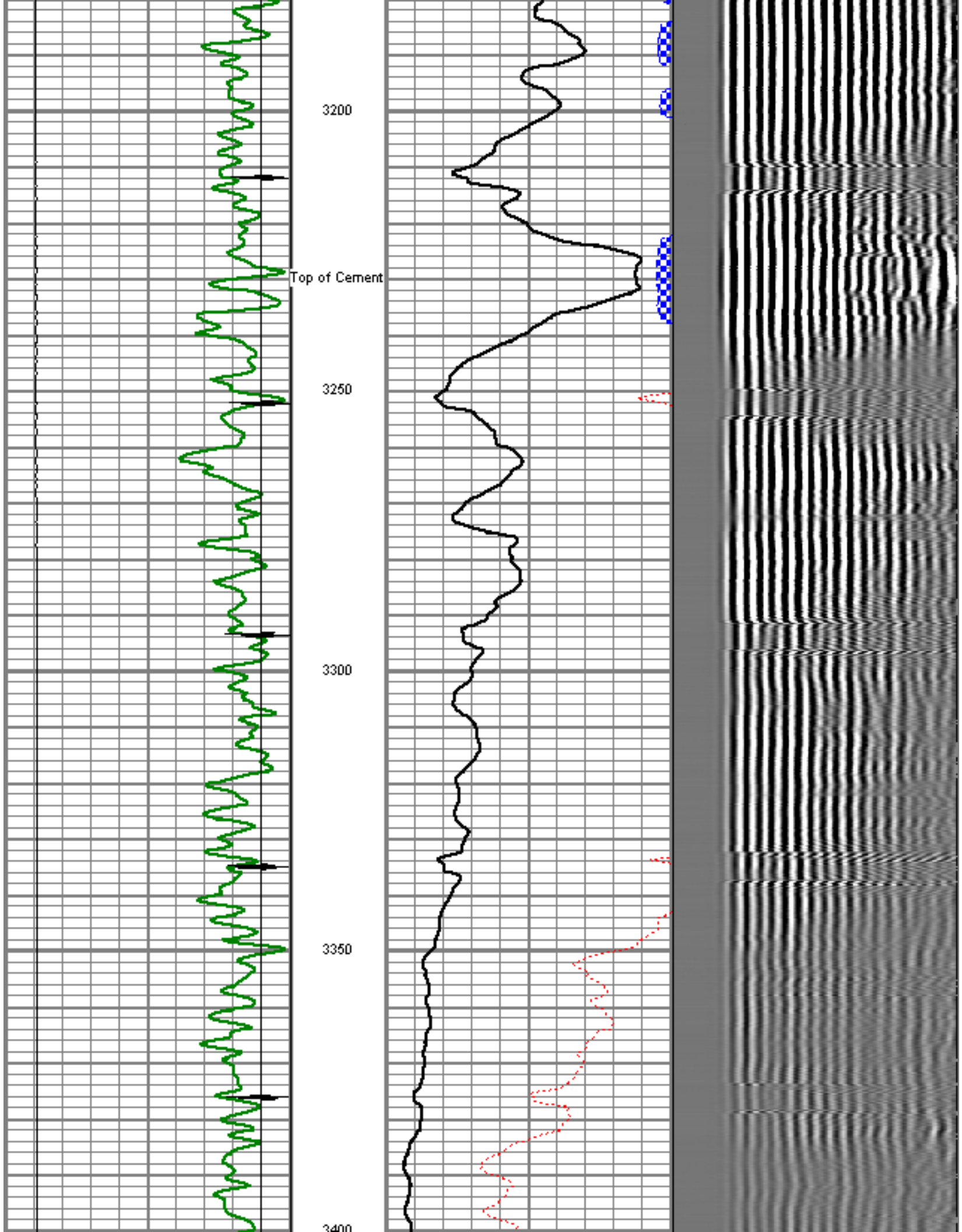
3000

3050

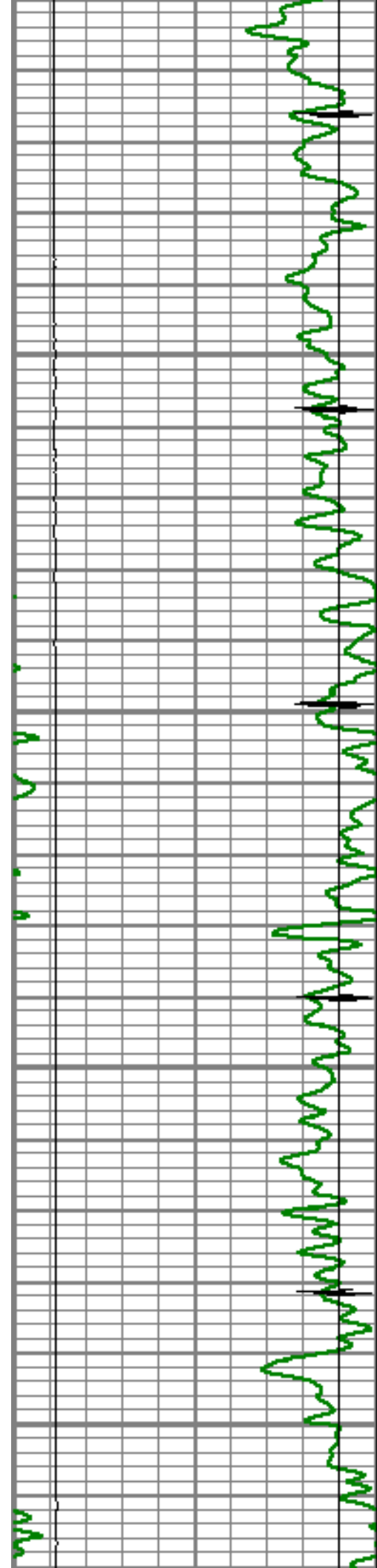
3100

3150


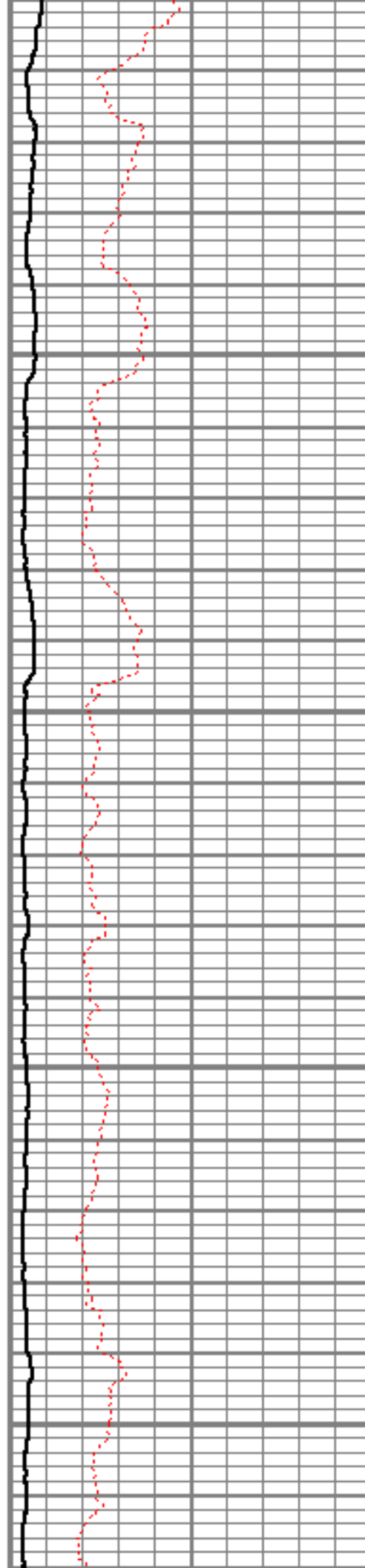


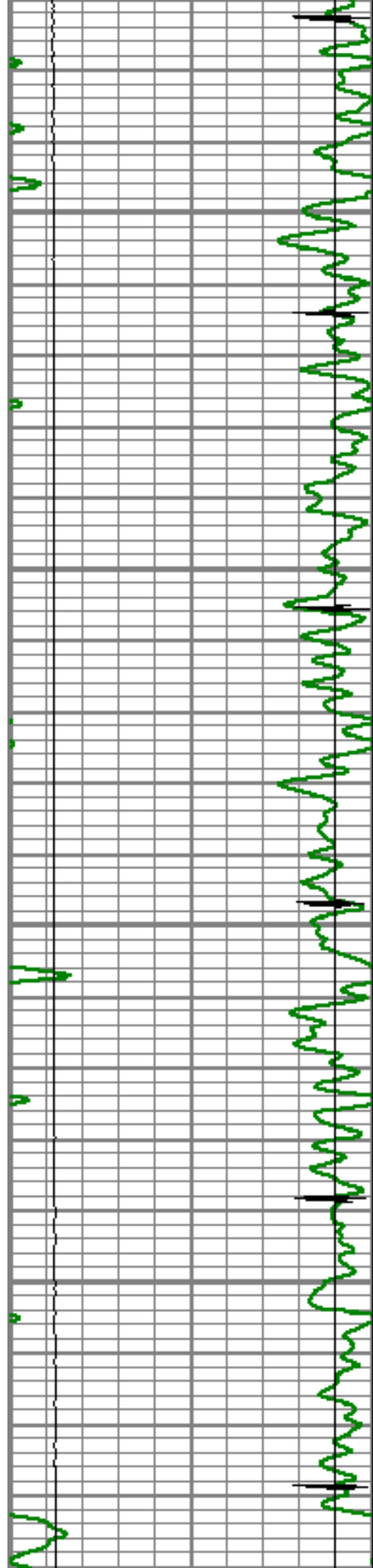






3450  
3500  
3550  
3600




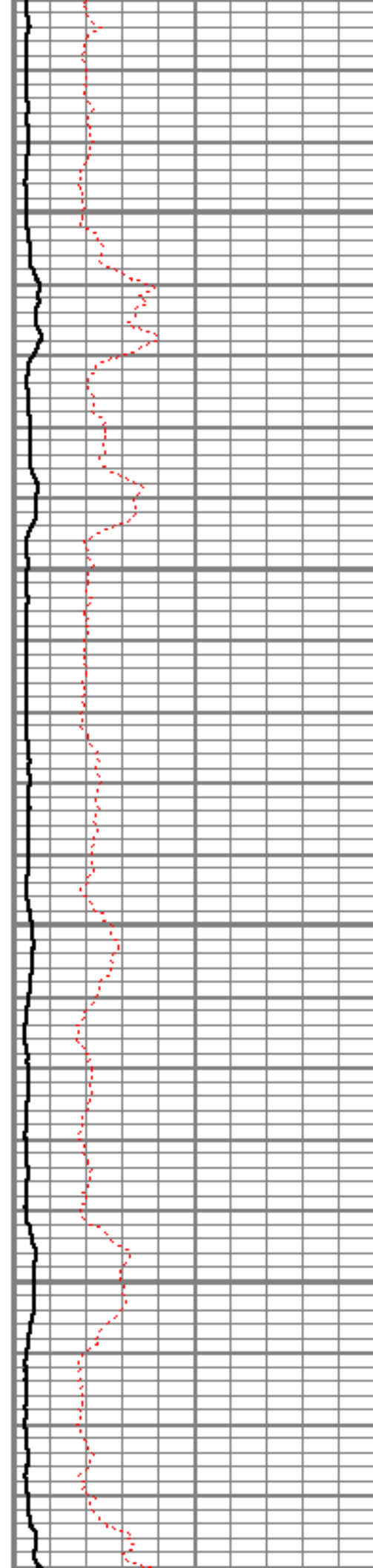


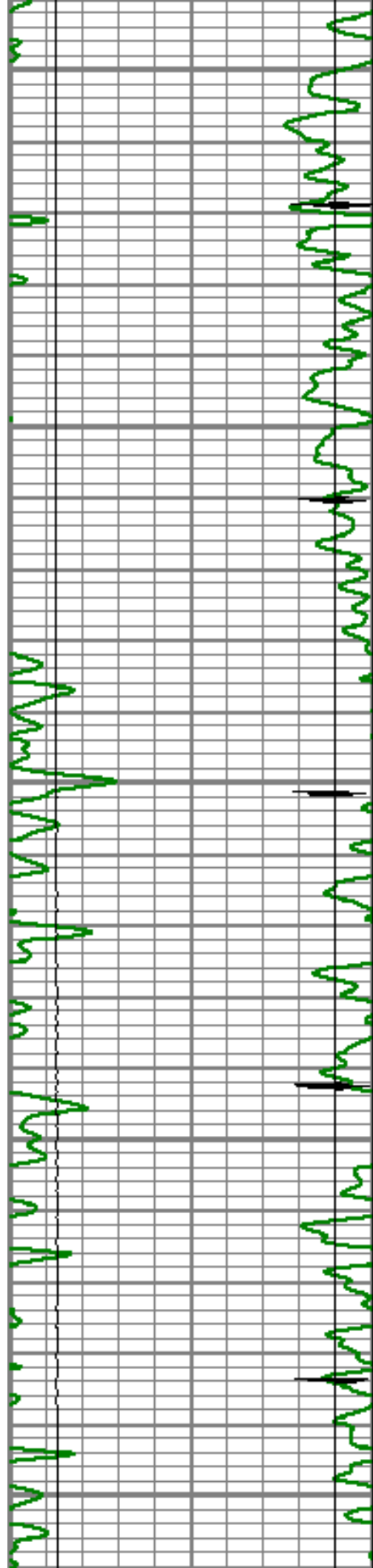
3650

3700

3750

3800






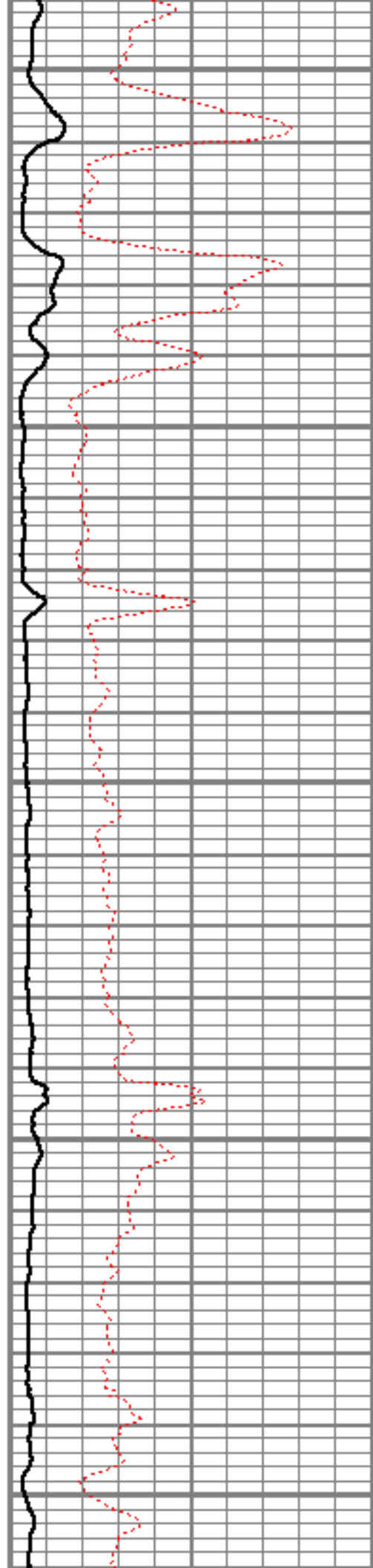
3850

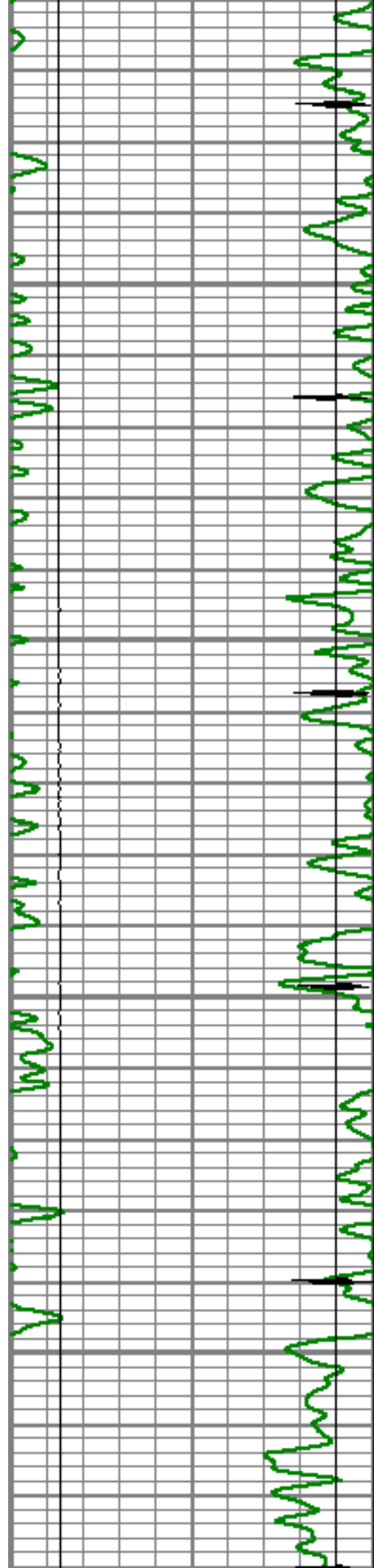
3900

3950

4000

4050




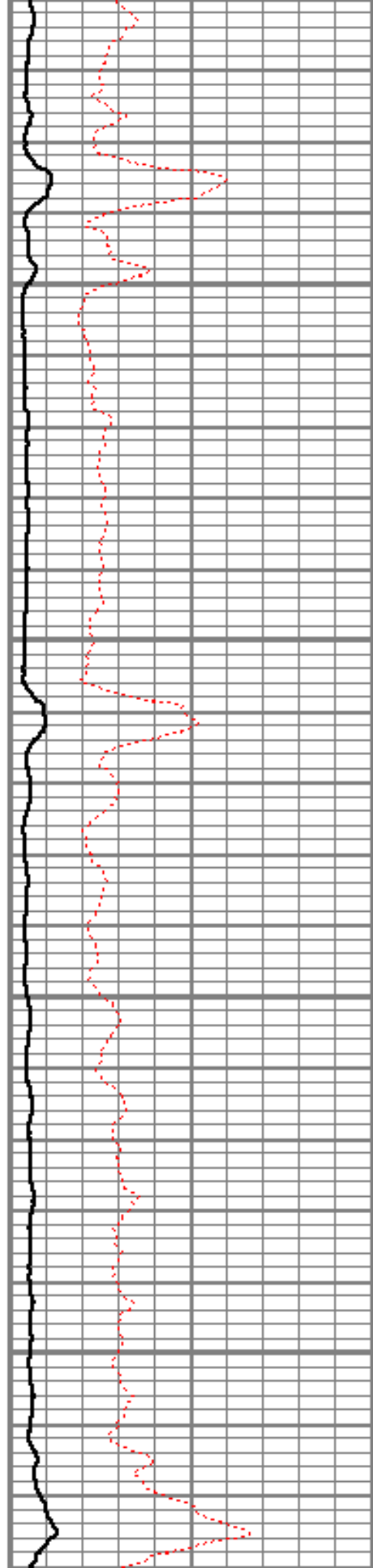


4100

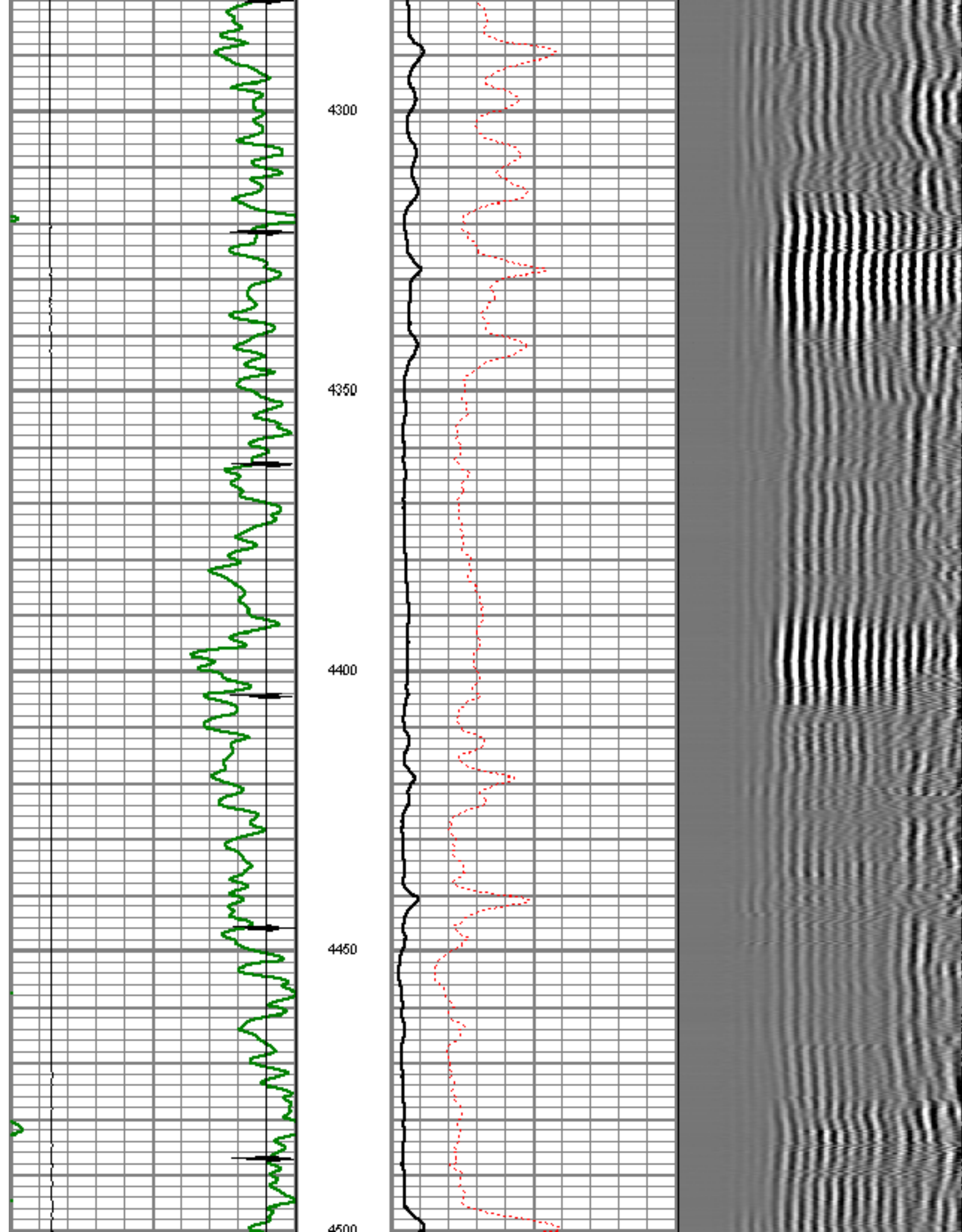
4150

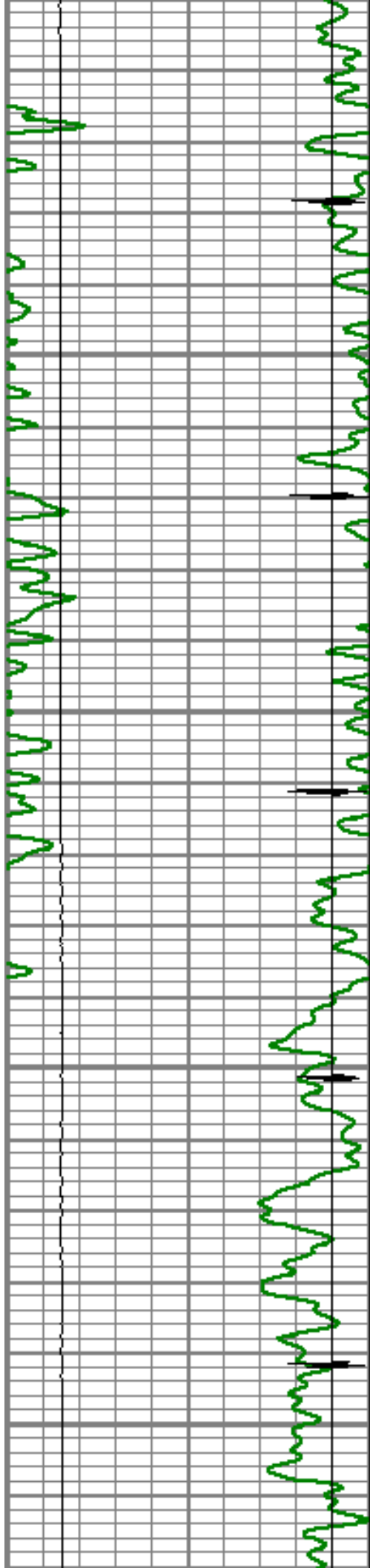
4200

4250


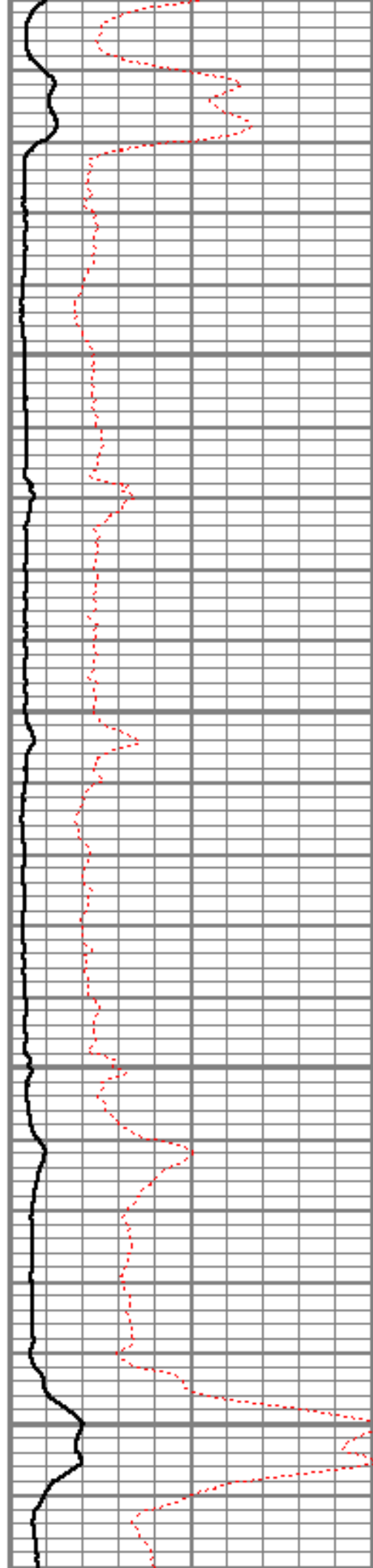


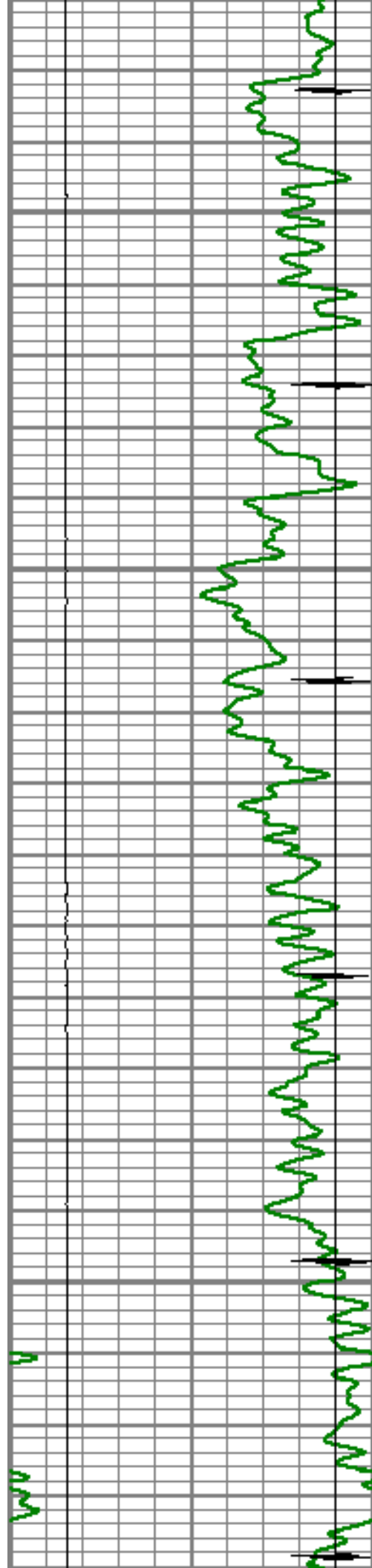






4550  
4600  
4650  
4700




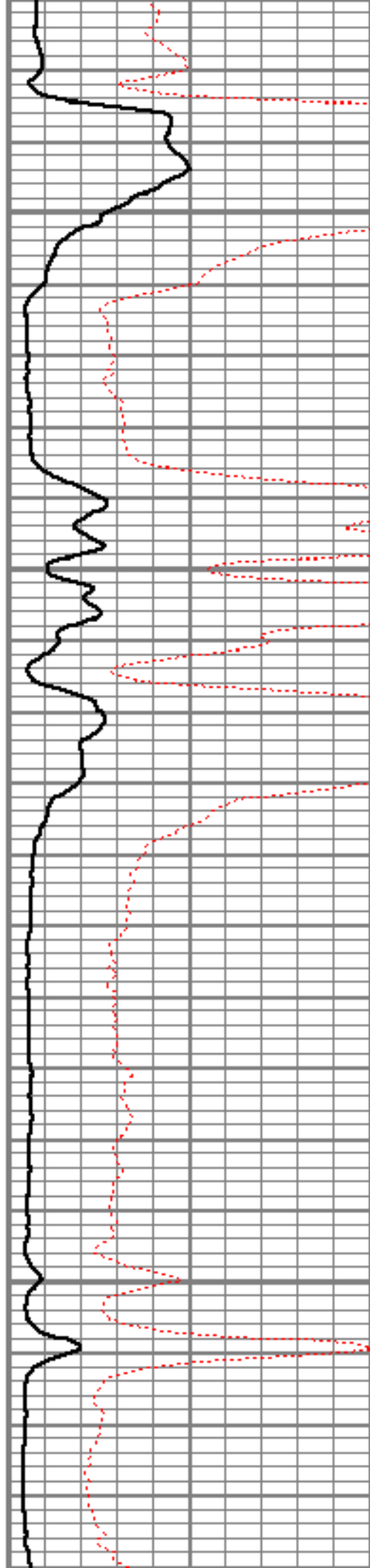


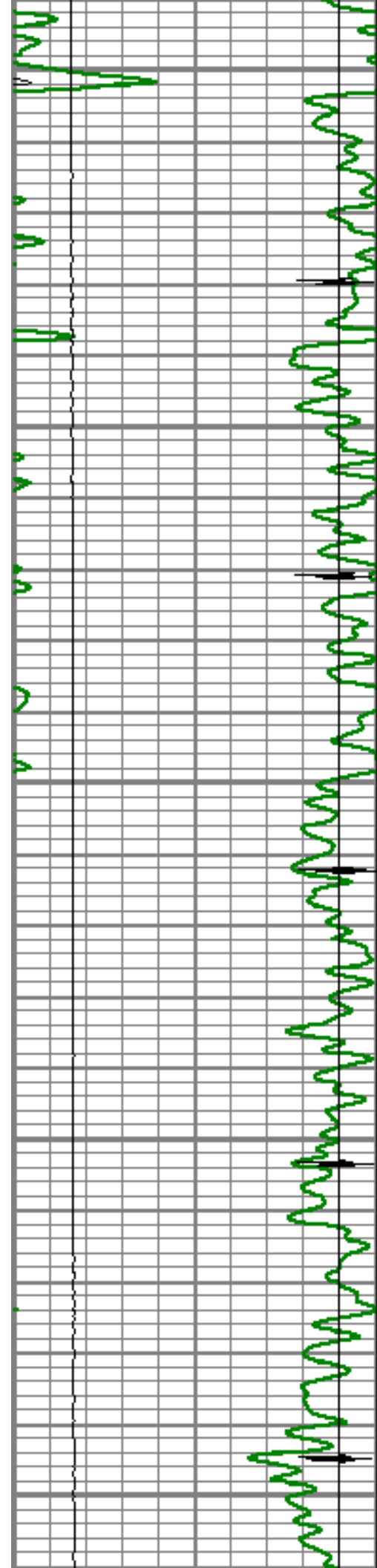
4750

4800

4850

4900






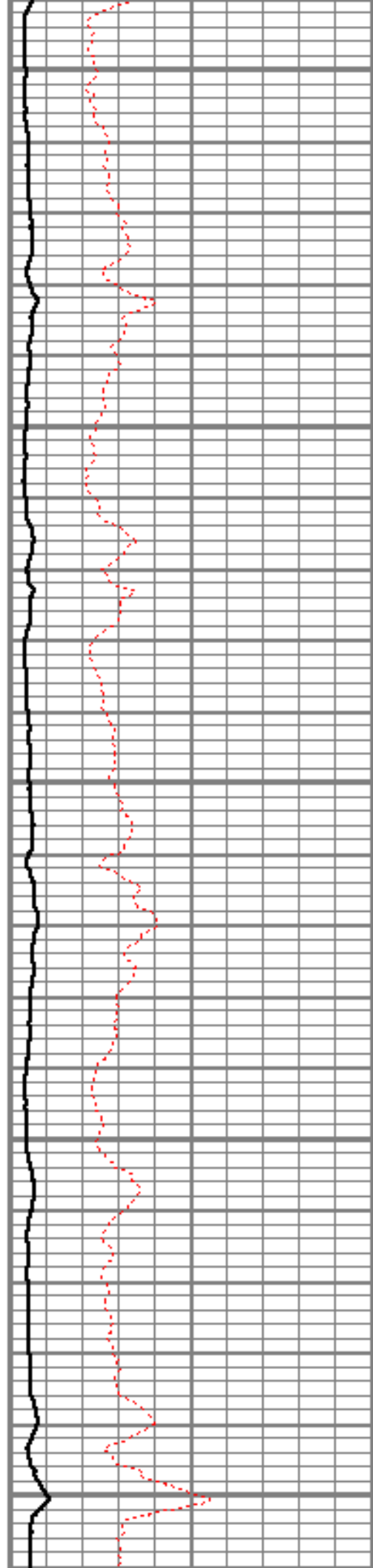
4950

5000

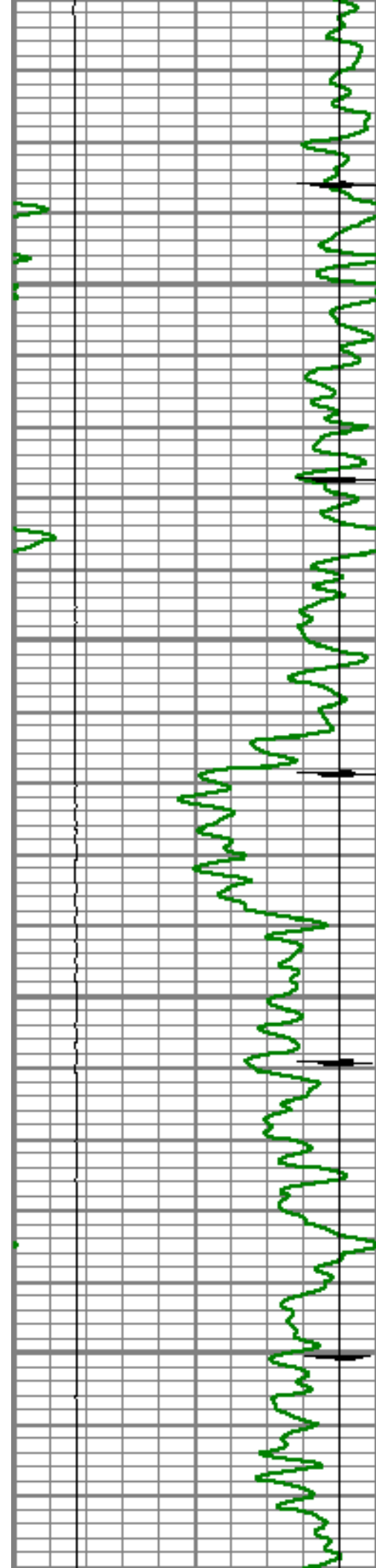
5050

5100

5150






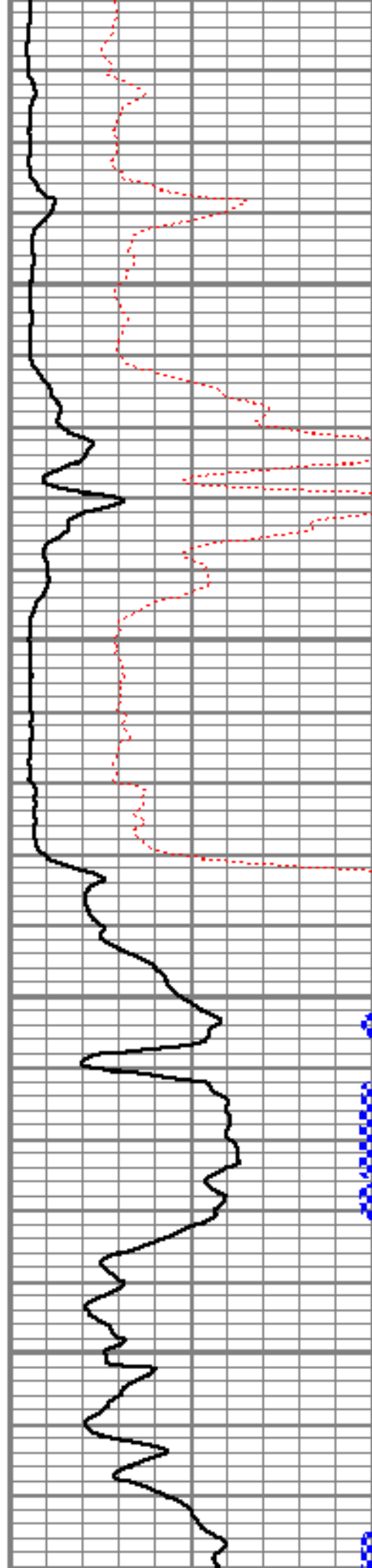


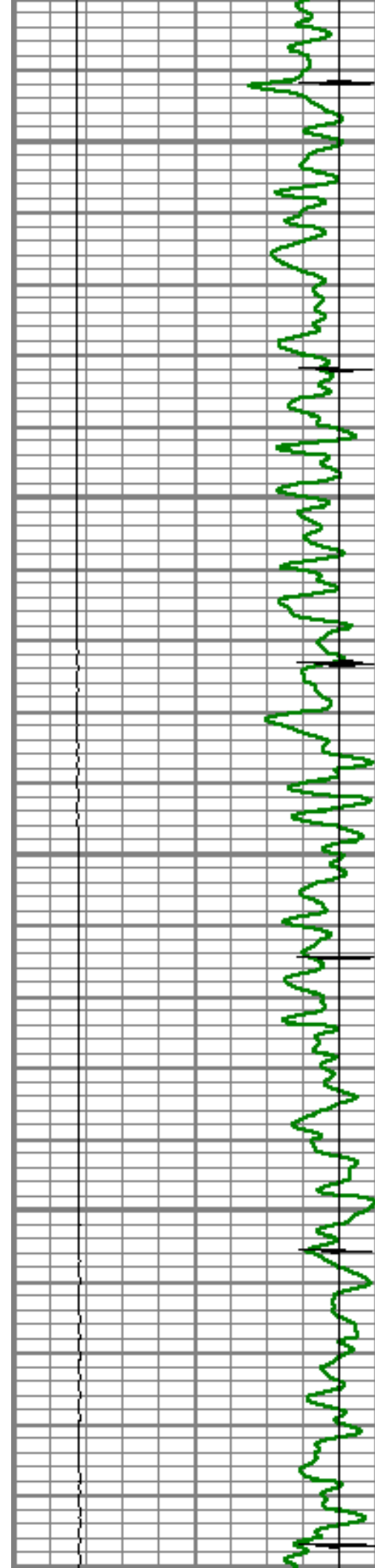
5200

5250

5300

5350






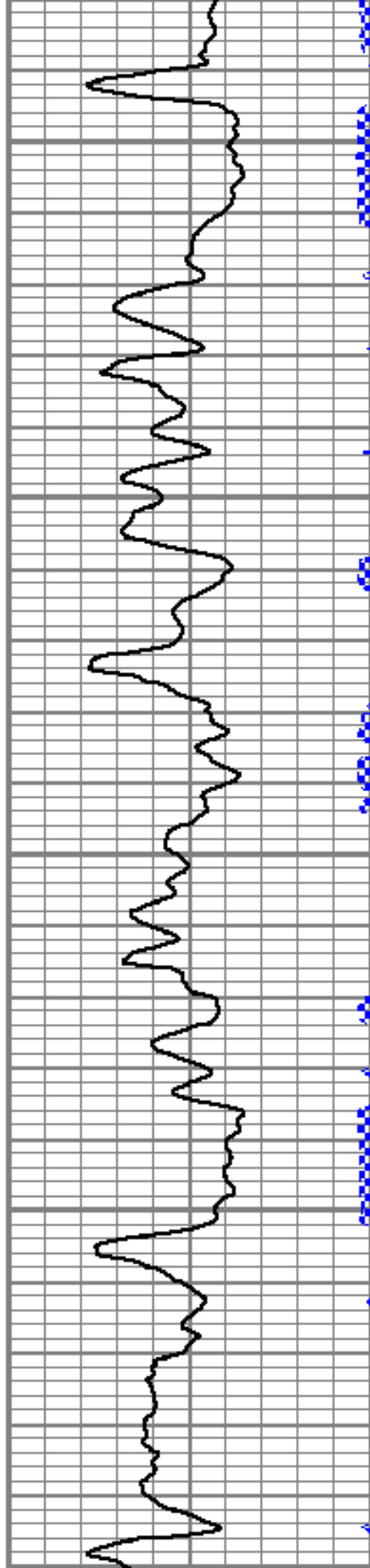
5400

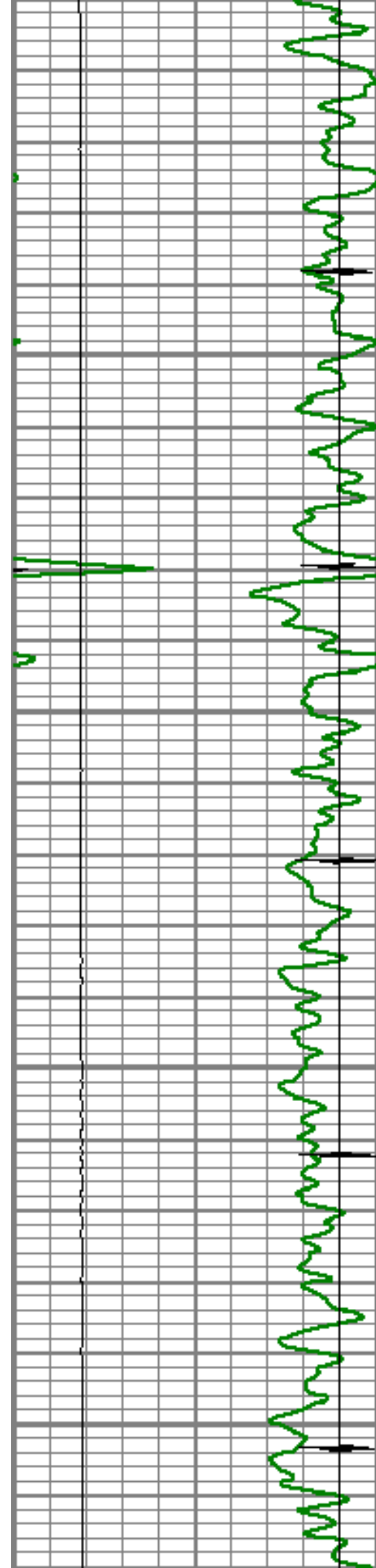
5450

5500


5550

5600


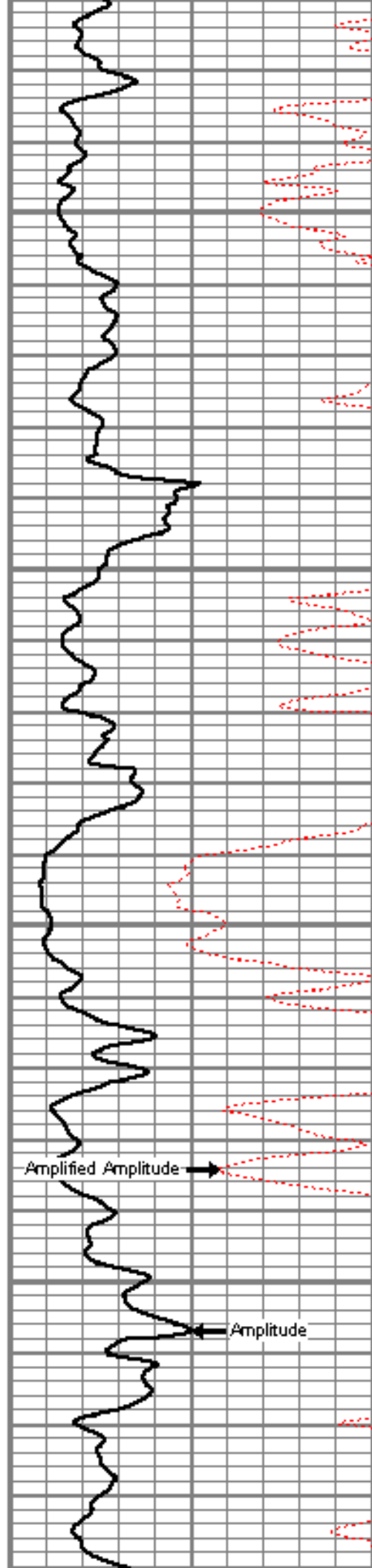
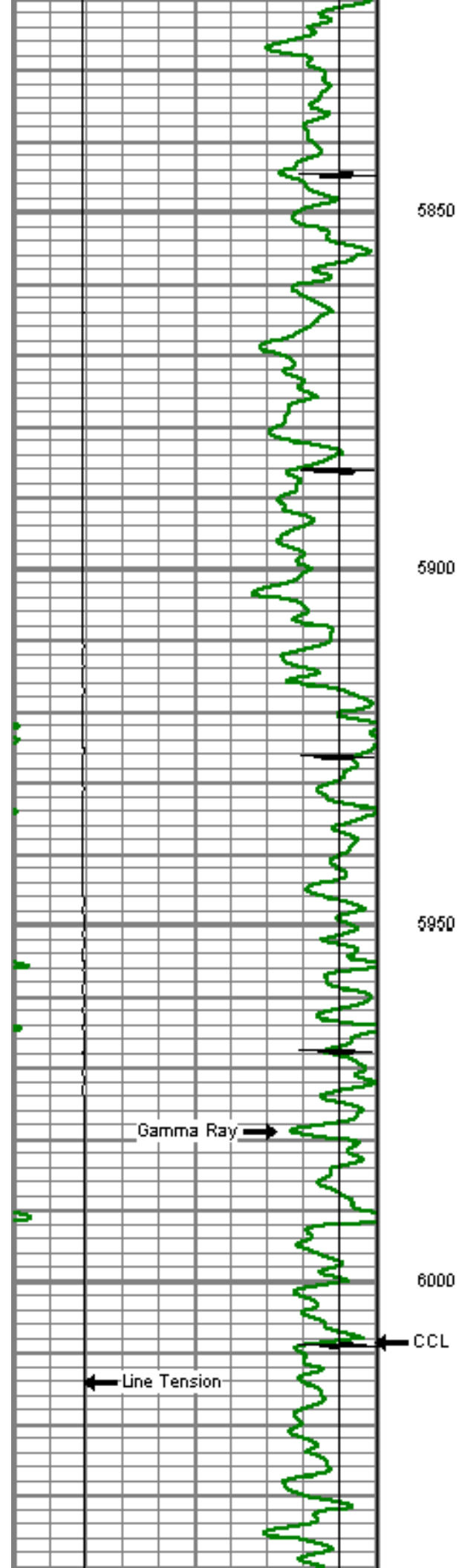




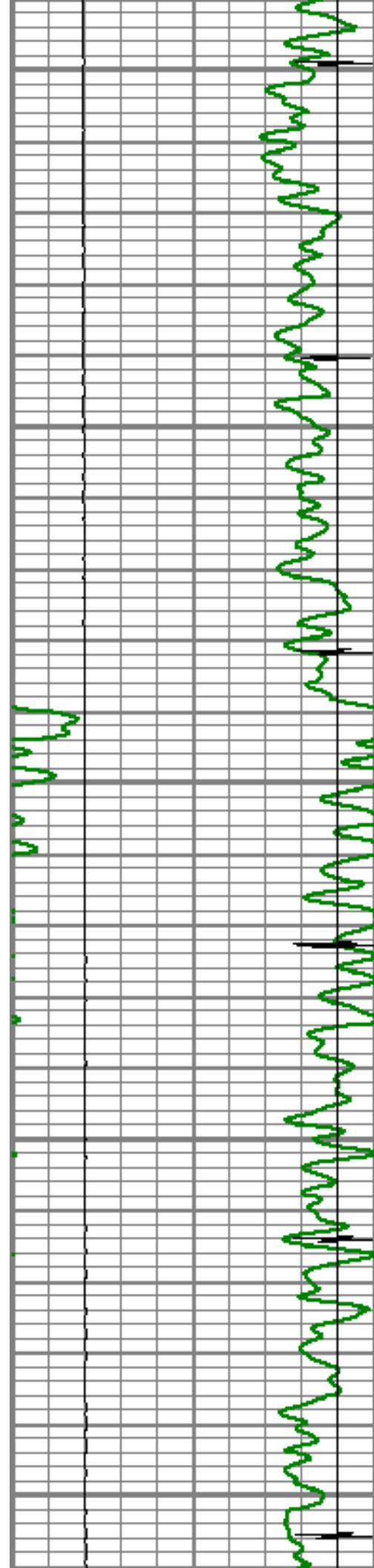
5650  
5660  
5670  
5700  
5750  
5800












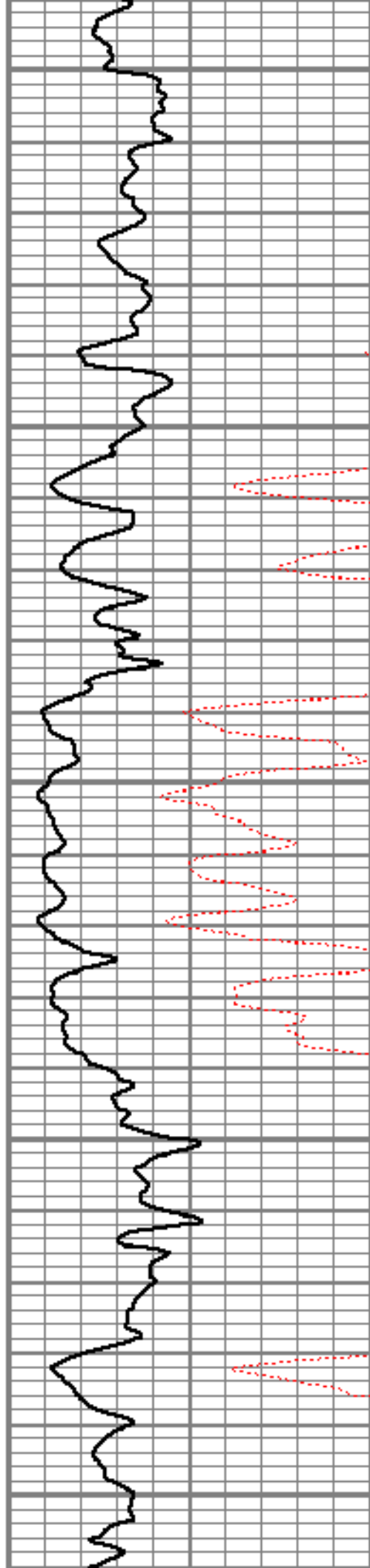
6050

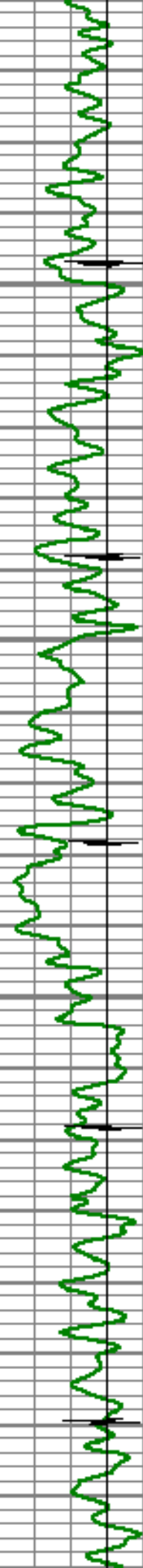
6100

6150

6200

6250




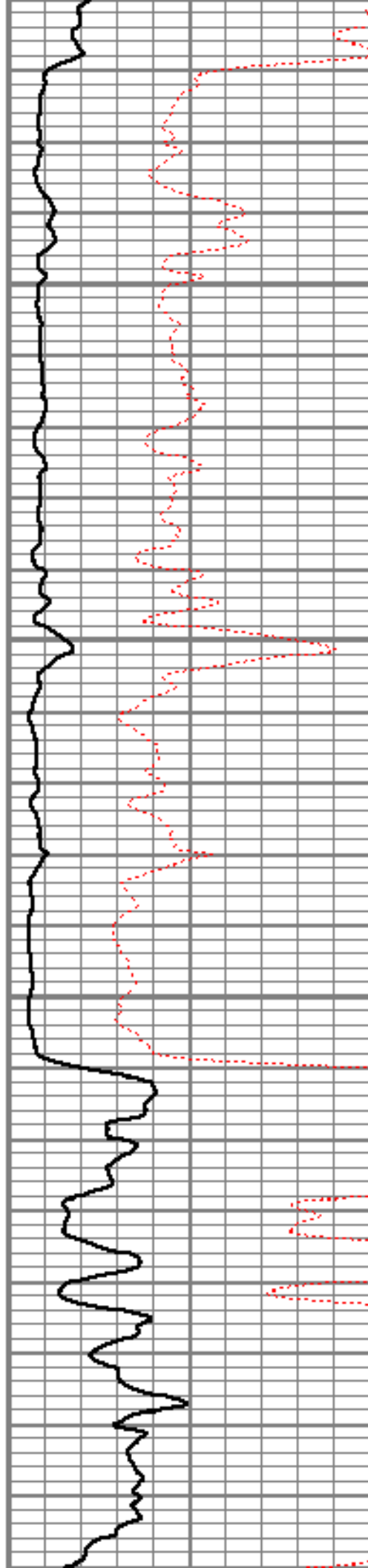


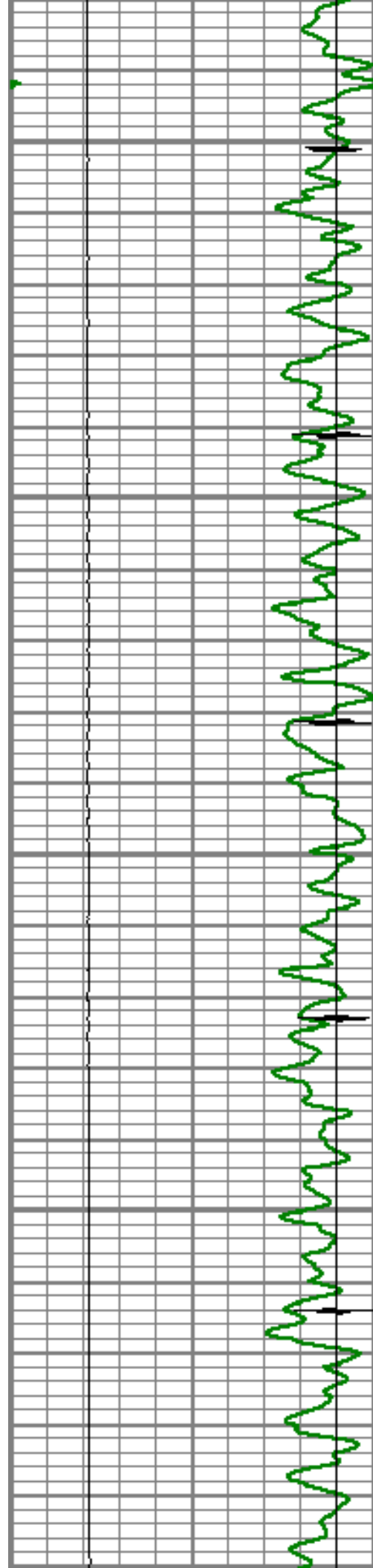
6300

6350

6400

6450






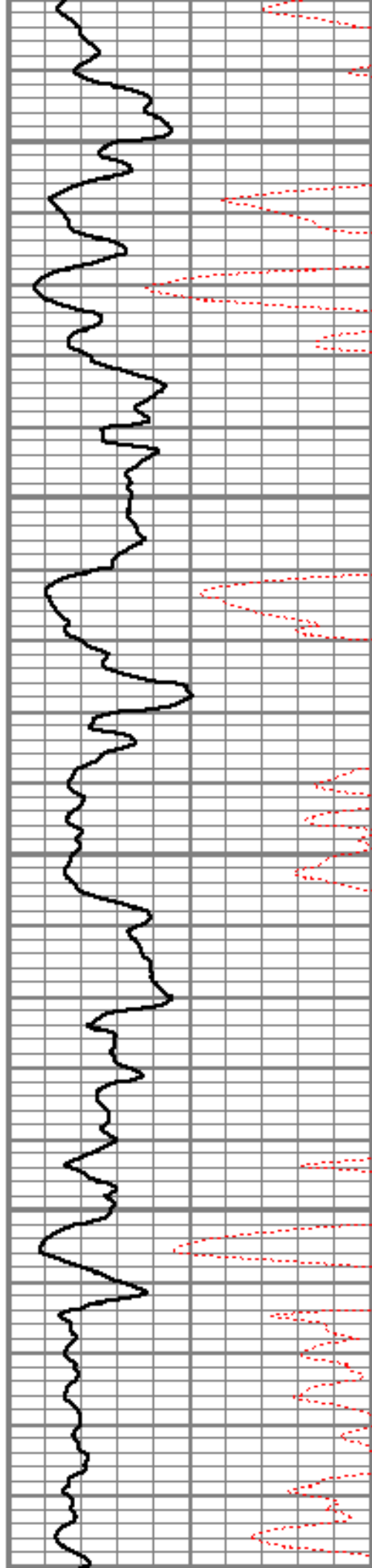
6500

6550

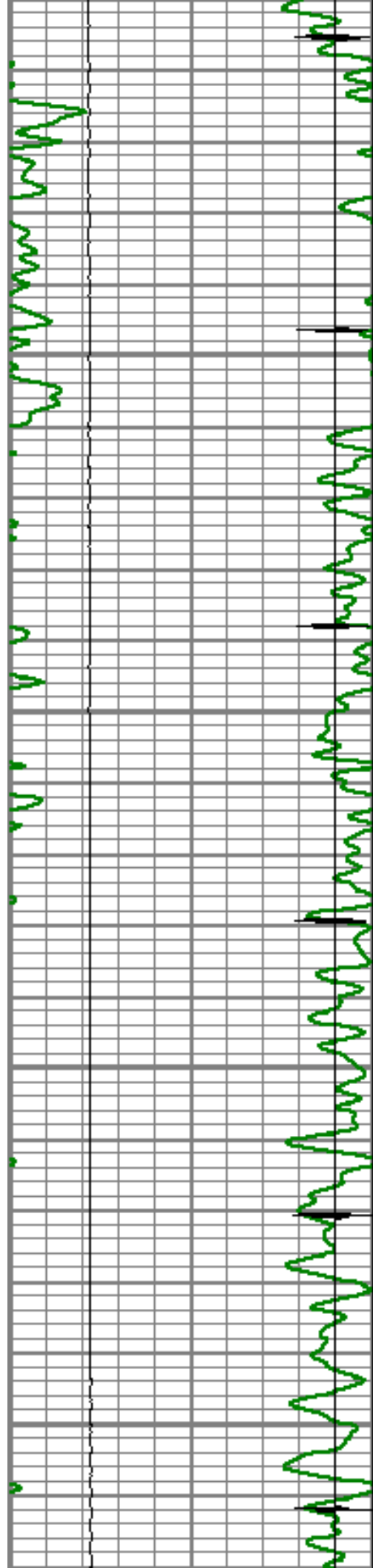
6600

6650

6700






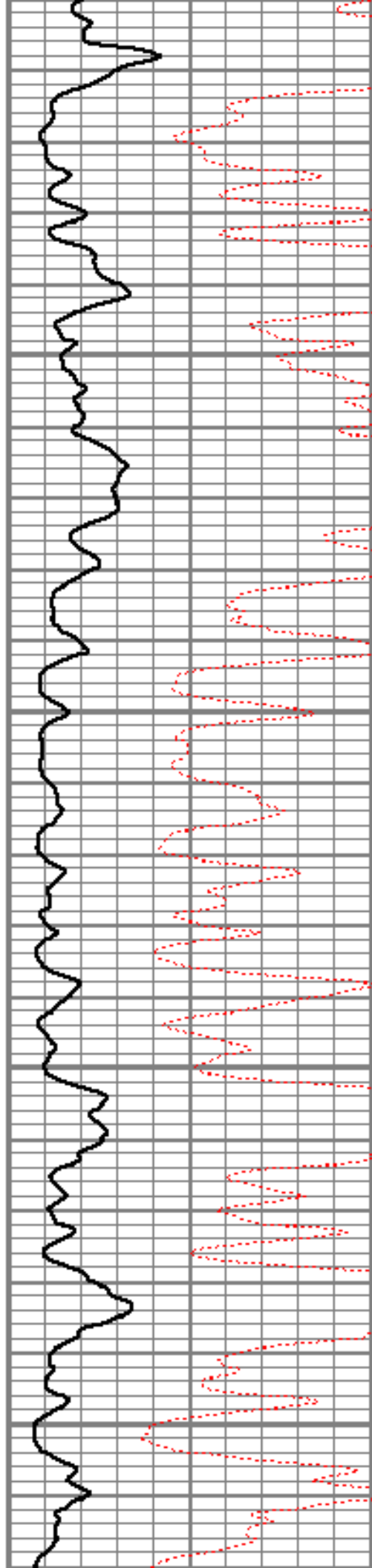


6750

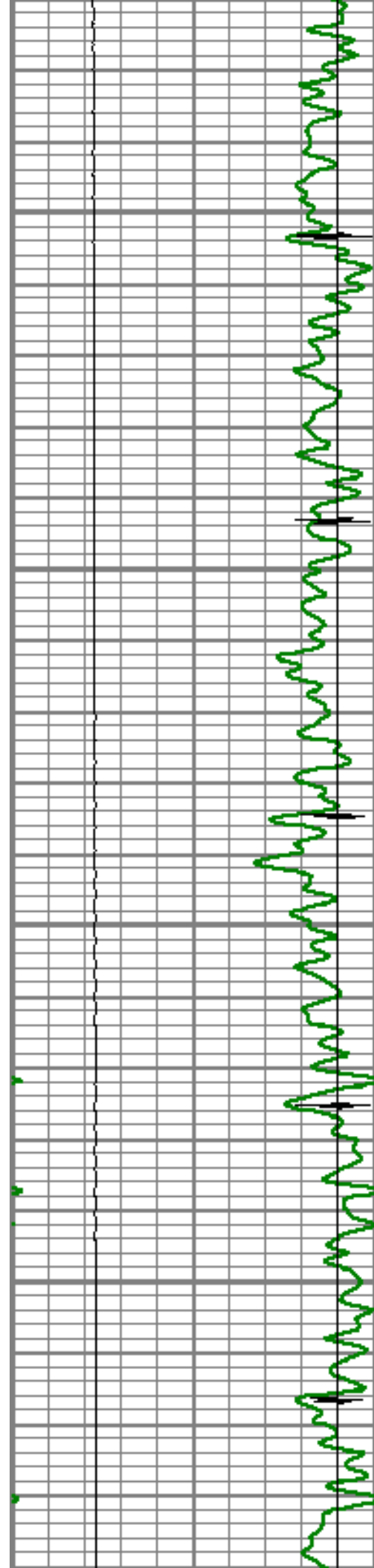
6800

6850

6900






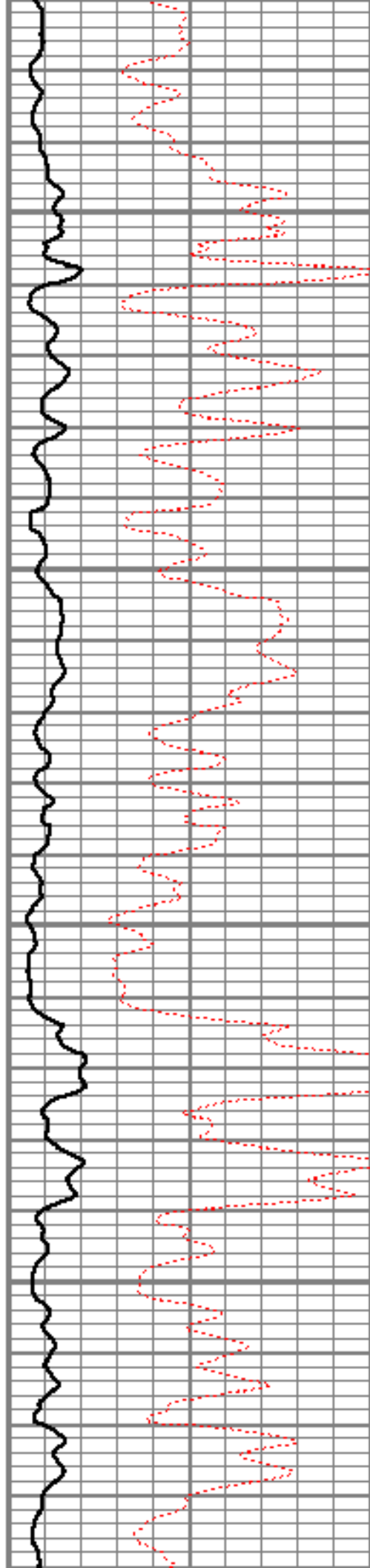


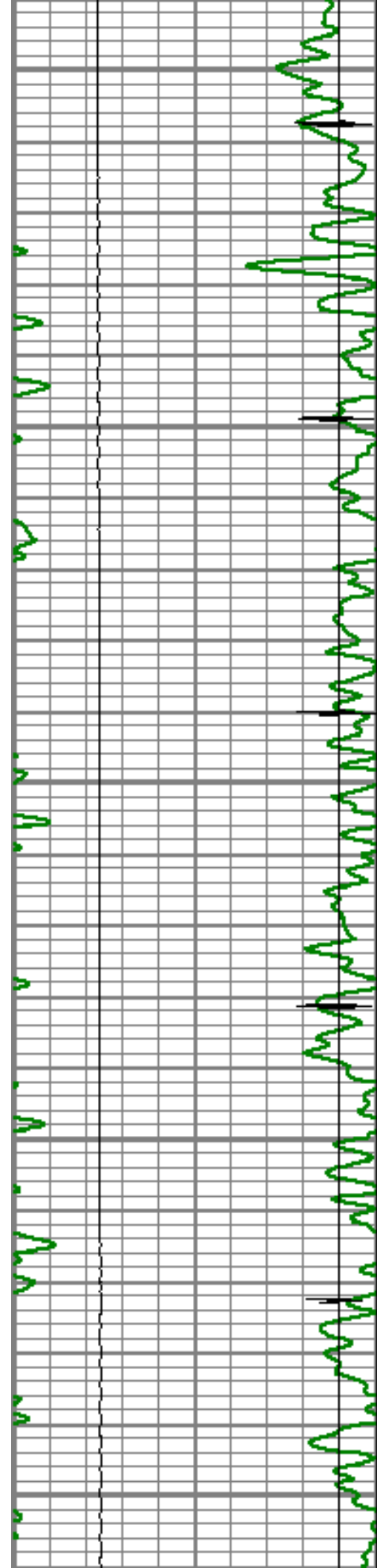
6950

7000

7050

7100






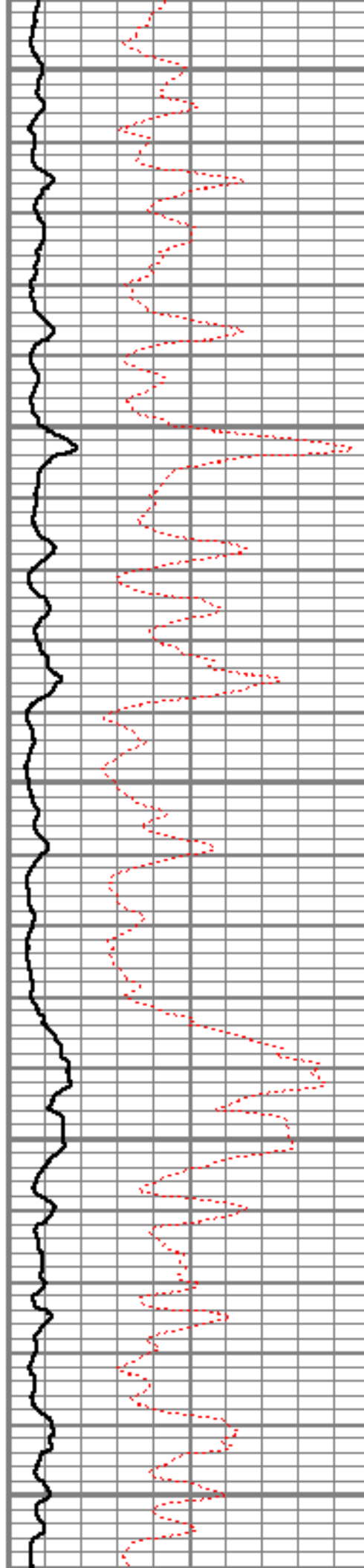
7150

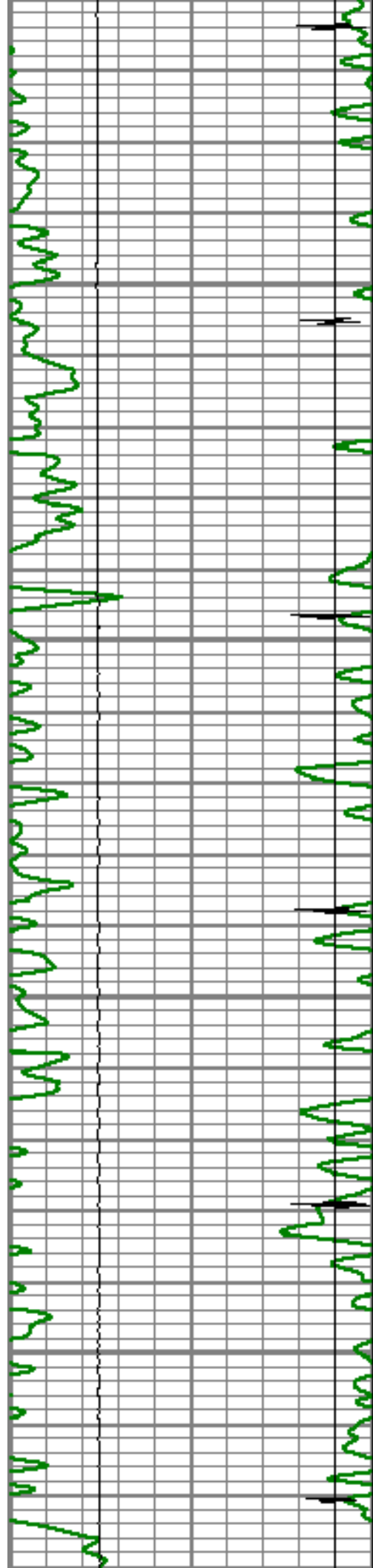
7200

7250

7300

7350






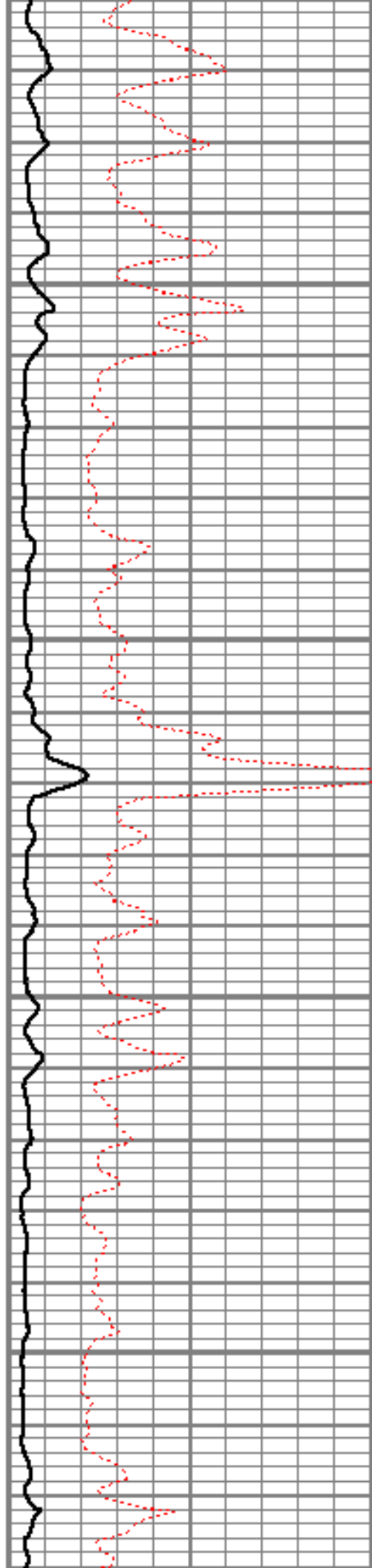
7400

7450

7500

7550

Short Joint





Shot Point


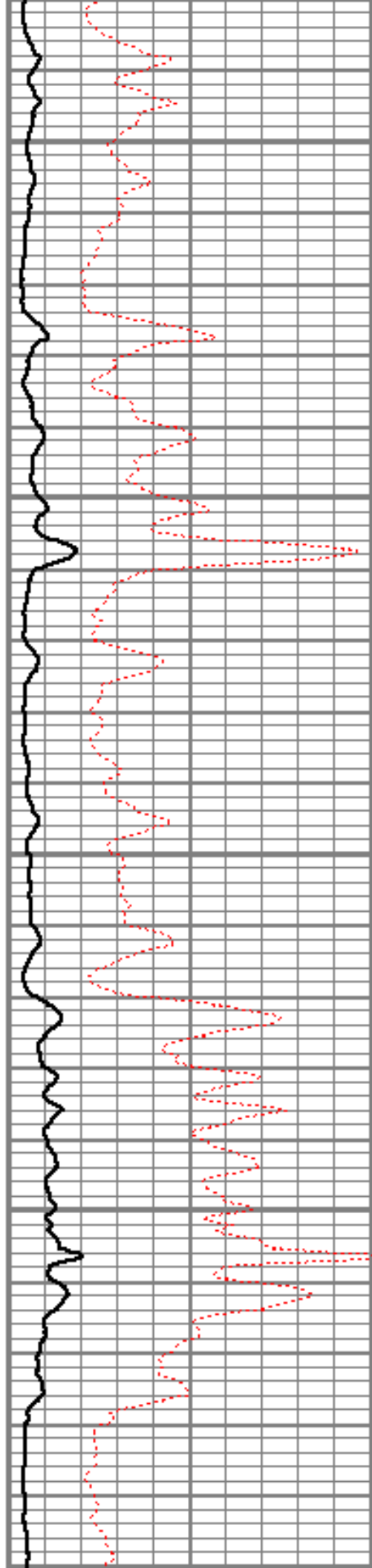
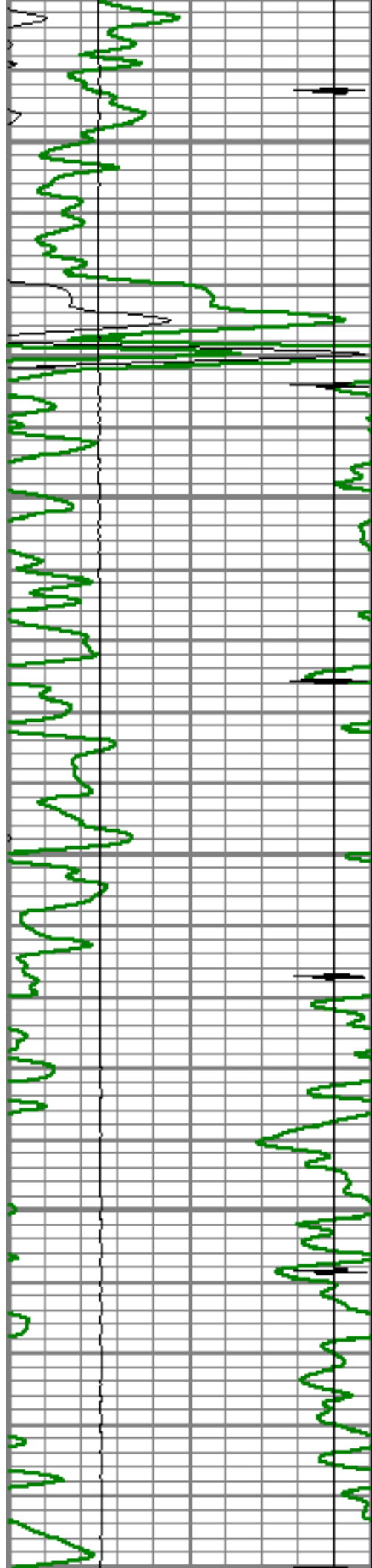
7600

7650

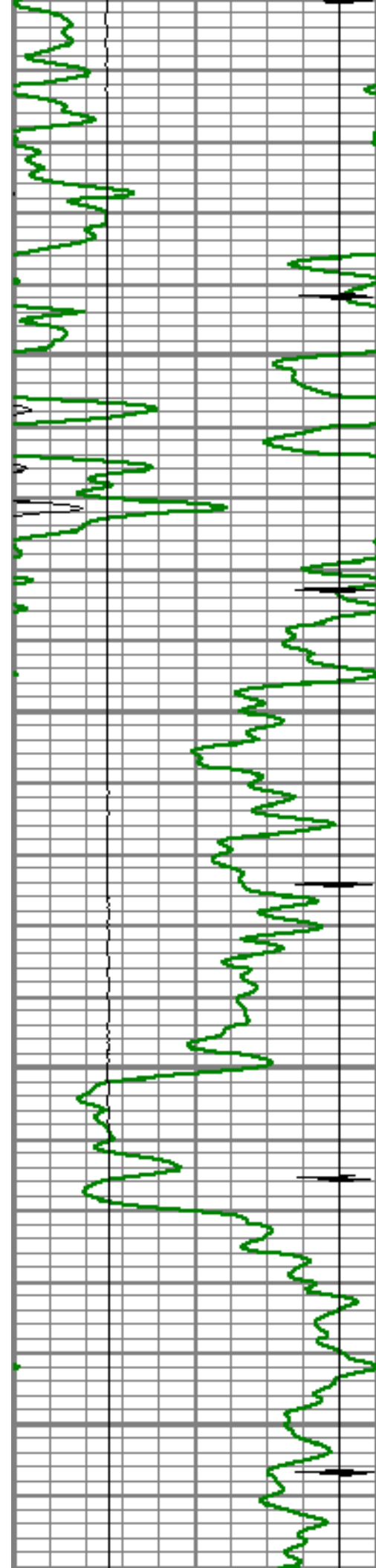
7700

7750


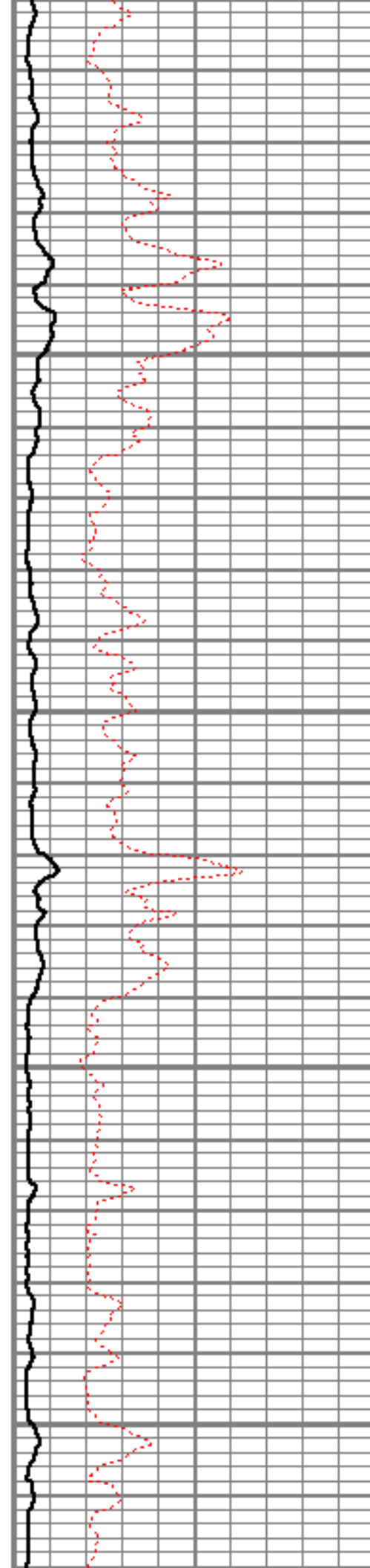
7800

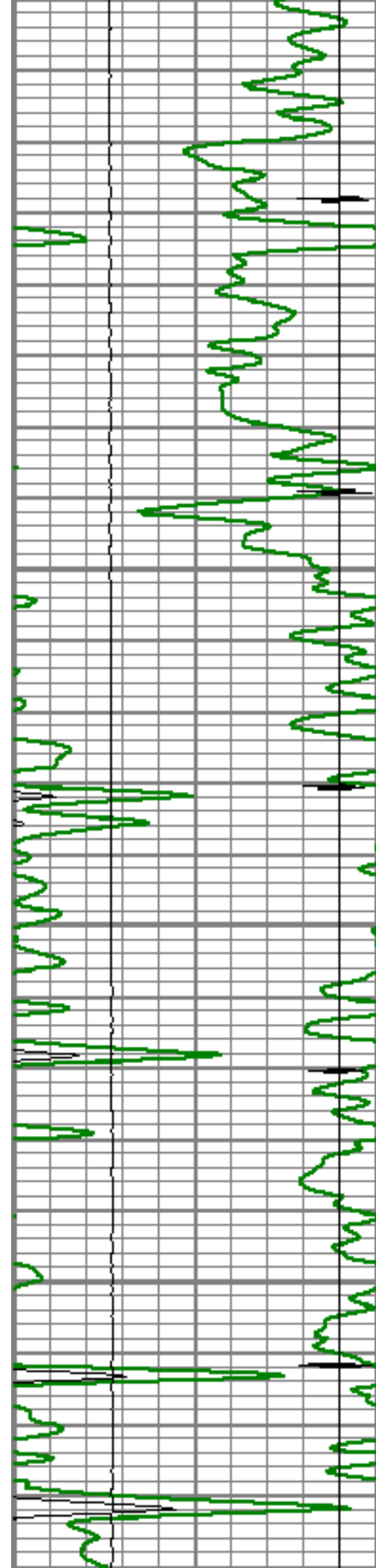






7850  
7900  
7950  
8000




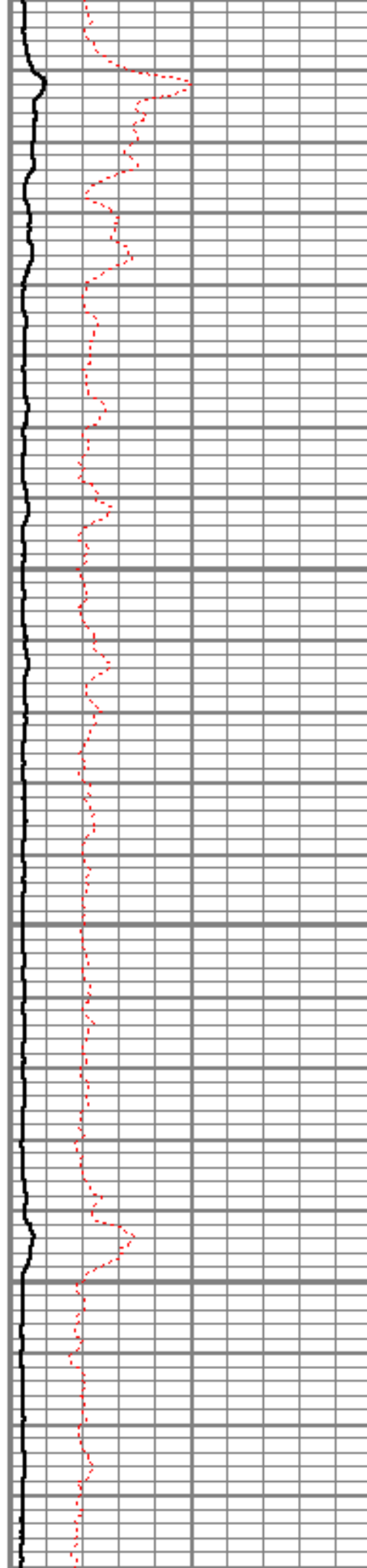


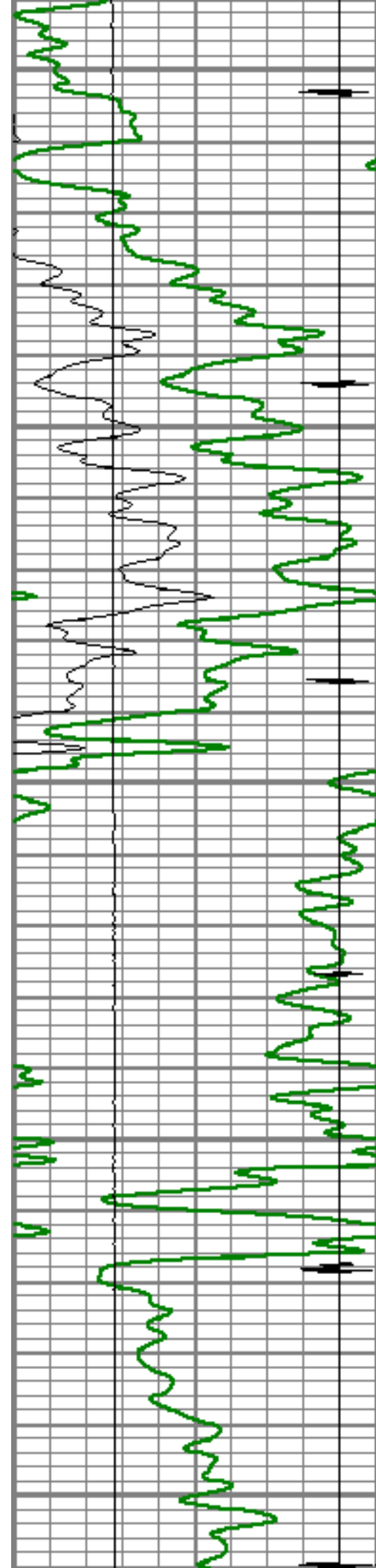
8050

8100

8150

8200





8250


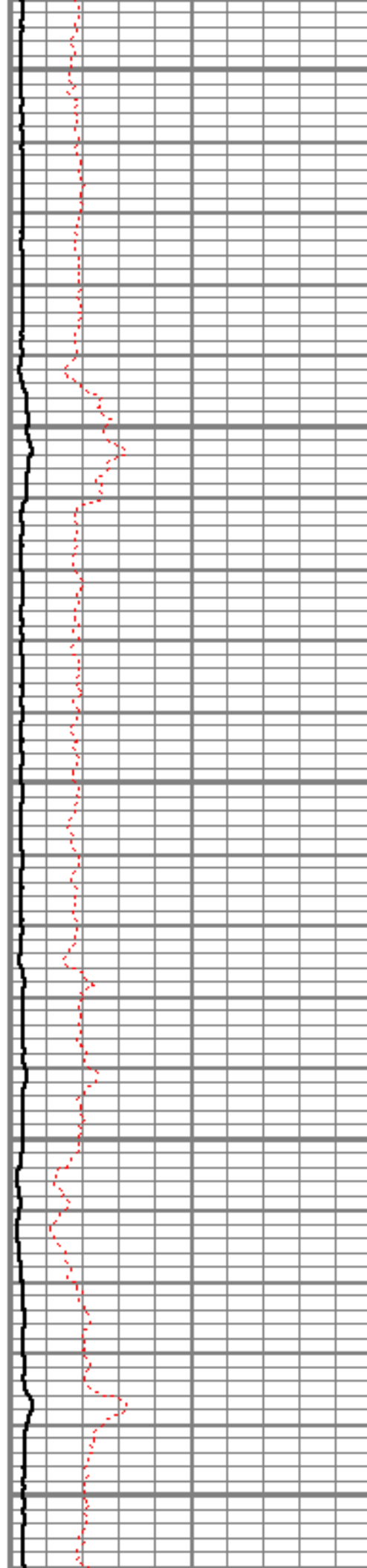
8300

8350

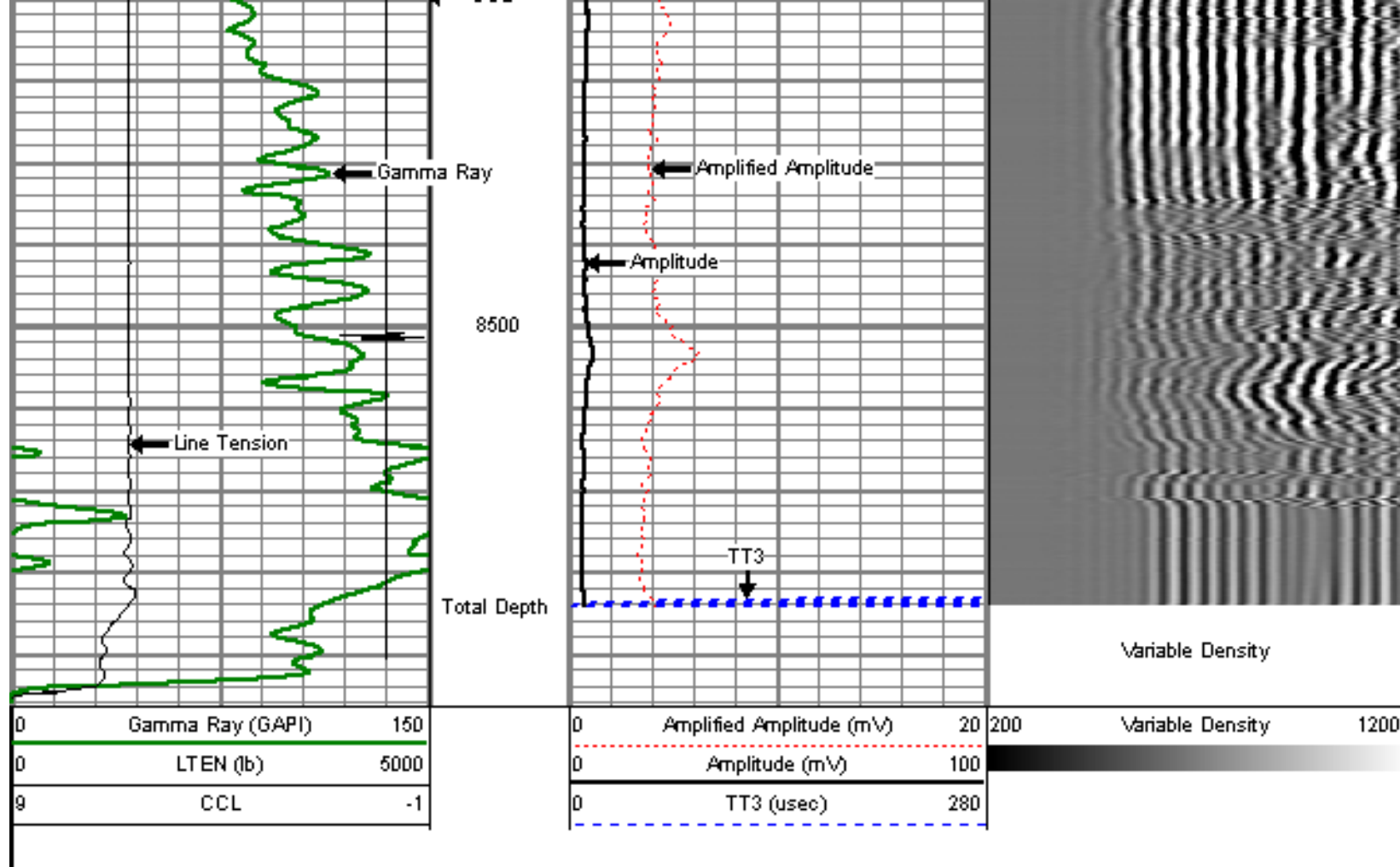
8400

8450

CCI



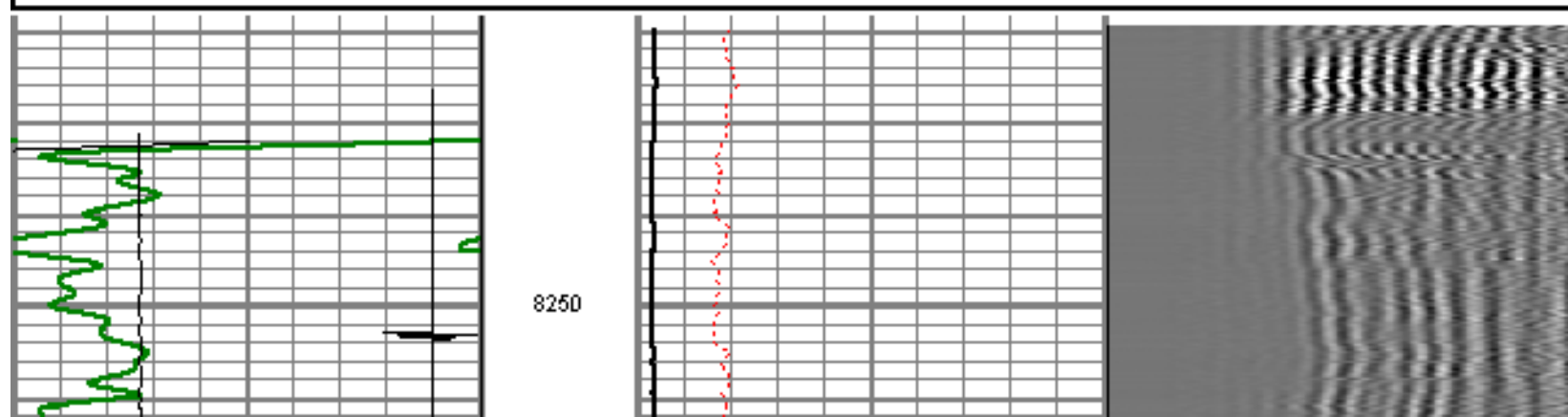
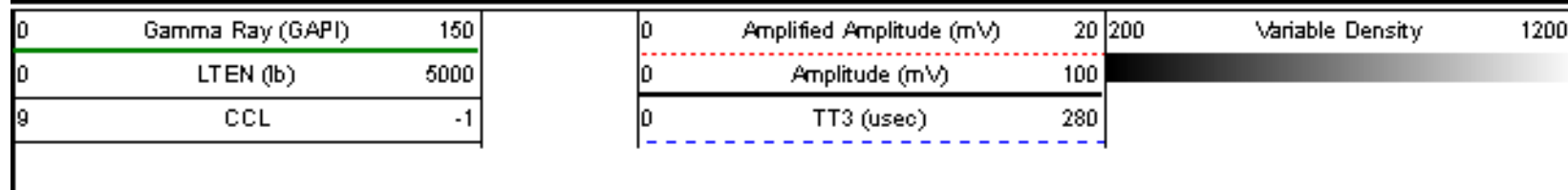


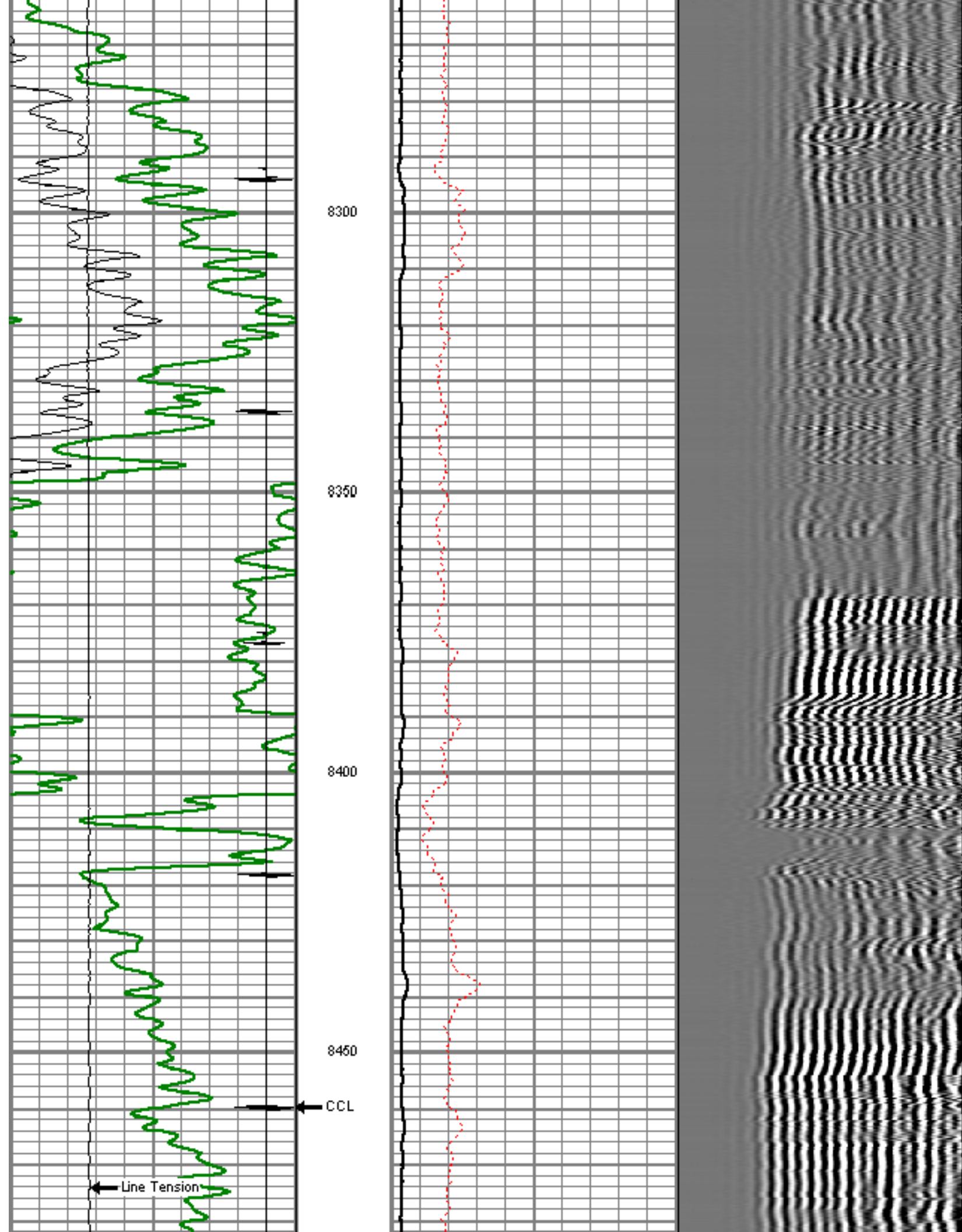


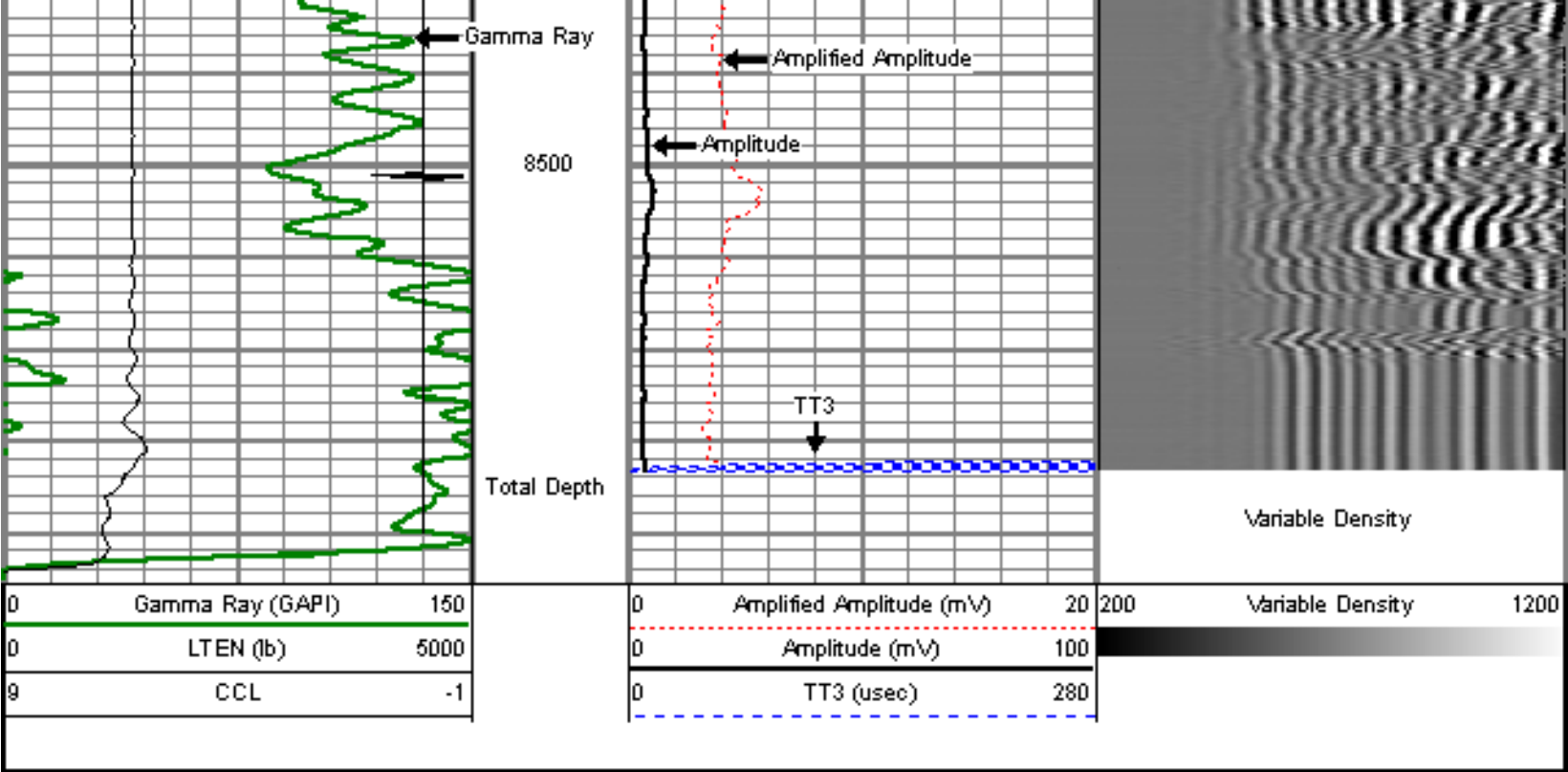
REPEAT PASS

5"=100'

Database File: foster 8-8-5.db  
 Dataset Pathname: pass14  
 Presentation Format: dcbl\_prb  
 Dataset Creation: Sun May 15 12:55:02 2011 by Log Std Casedhole 09061  
 Charted by: Depth in Feet scaled 1:240









Sensor	Offset (ft)	Schematic	Description	Len (ft)	OD (in)	Wt (lb)
			titan	1.02	1.44	1.50
			Centralizer-Probe (CENT-PROBE-1) Probe Bowspring Centralizer	2.88	2.75	10.00
WVF3	11.67		CBL-Probe (DCBL_PRB_275_01) Probe 275" Dual Receiver Bond	8.77	2.75	60.00
WVF5	10.67					



				Centralizer-Probe (CENT-PROBE-2) Probe Bowspring Centralizer	2.88	2.75	10.00
CCL	3.63						
				GR-Probe (GRCCL_PRB_275_01) Probe 275' 4 Channel Probe	4.54	2.75	30.00
GR	0.90						
Dataset: foster 8-8-5.db: field/well/run1/pass15oh Total Length: 20.08 ft Total Weight: 111.50 lb O.D.: 2.75 in							

	Company	ENCANA OIL & GAS (USA) INC.
	Well	FOSTER 8-8-5
	Field	WATTENBERG
	County	WELD
	State	COLORADO